0790

UNION LUMBER COMPANY

ASSESSORS CODES
JANUARY 1 1960

○-1963-64
⊙-1964-65
●-1965-66

UNION LUMBER COMPANY

TAX CODE BOOK

OCTOBER 1, 1957

REAL ESTATE OWNED	🟡
TIMBER ONLY OWNED	🟢
MINERAL RIGHTS OWNED	🟣

2000-1-1-LOT.3

CITY OF WILLITS INDEX BOOK 5

Corbett's Ist. Subdivision	2
Northwestern Addition	14, 15, 17, 18, 23, & 24
Willitsville	21, 22
Hawkins Add	21
Davidson's Sub	21
Berryhill Sub	17

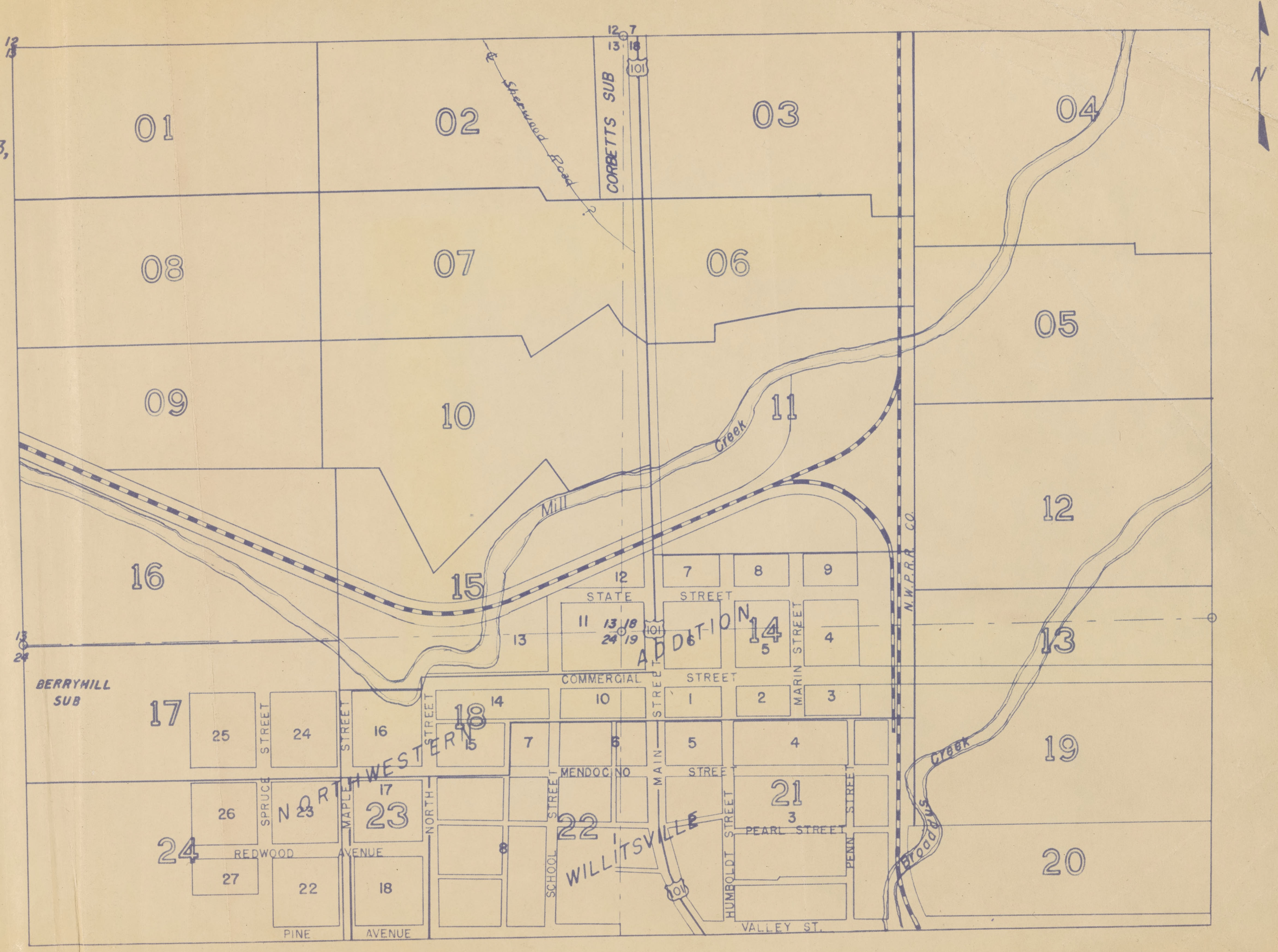
N
01
02
03
04
05
06
07
08
09
10
11
12
13
14
15
16
17
18
19
20
21
22
23
24
CORBETTS SUB
Sherwood Road
Mill Creek
N.W.P.R.R. CO.
BERRYHILL SUB
NORTHWESTERN ADDITION
WILLITSVILLE
Broaddus Creek
STATE STREET
COMMERCIAL STREET
MENDOCINO STREET
PEARL STREET
VALLEY ST.
REDWOOD AVENUE
PINE AVENUE
SPRUCE STREET
MAPLE STREET
NORTH STREET
SCHOOL STREET
MAIN STREET
HUMBOLDT STREET
MARIN STREET
PENN STREET
101

Assessor's Map
County of Mendocino, Calif.
March, 1950

5-05

1 ~~UNION LUMBER COMPANY~~ 33501-54 Now 7,8

2 ~~WARM SPRINGS REDWOOD COMPANY~~ 4105-51 ~~California Pacific Land & Lumber~~ Inc 18970-56 The Pacific Coast Company 19147-56

3 CALIFORNIA COAST LUMBER CO. & ~~WARM SPRINGS REDWOOD~~ CO. 4105-51 The Pacific Coast Company 19147-56

4 RIDGEWOOD LUMBER COMPANY 23050-53

5 CITY OF WILLITS 130/11

6 GEORGE ~~& ETHEL~~ HARMS 7118-51 8379-55

~~7 Union Lumber Company 33501-54~~

8 Northwestern Pacific Railroad Co. 6238, 6239-54

9. U L Co.

5-05

3-54=4-00

Frac. N.E.$\frac{1}{4}$ of N.W.$\frac{1}{4}$ Sec. 18 T. 18 N. R. 13 W. M.D.B.& M.

City of Willits

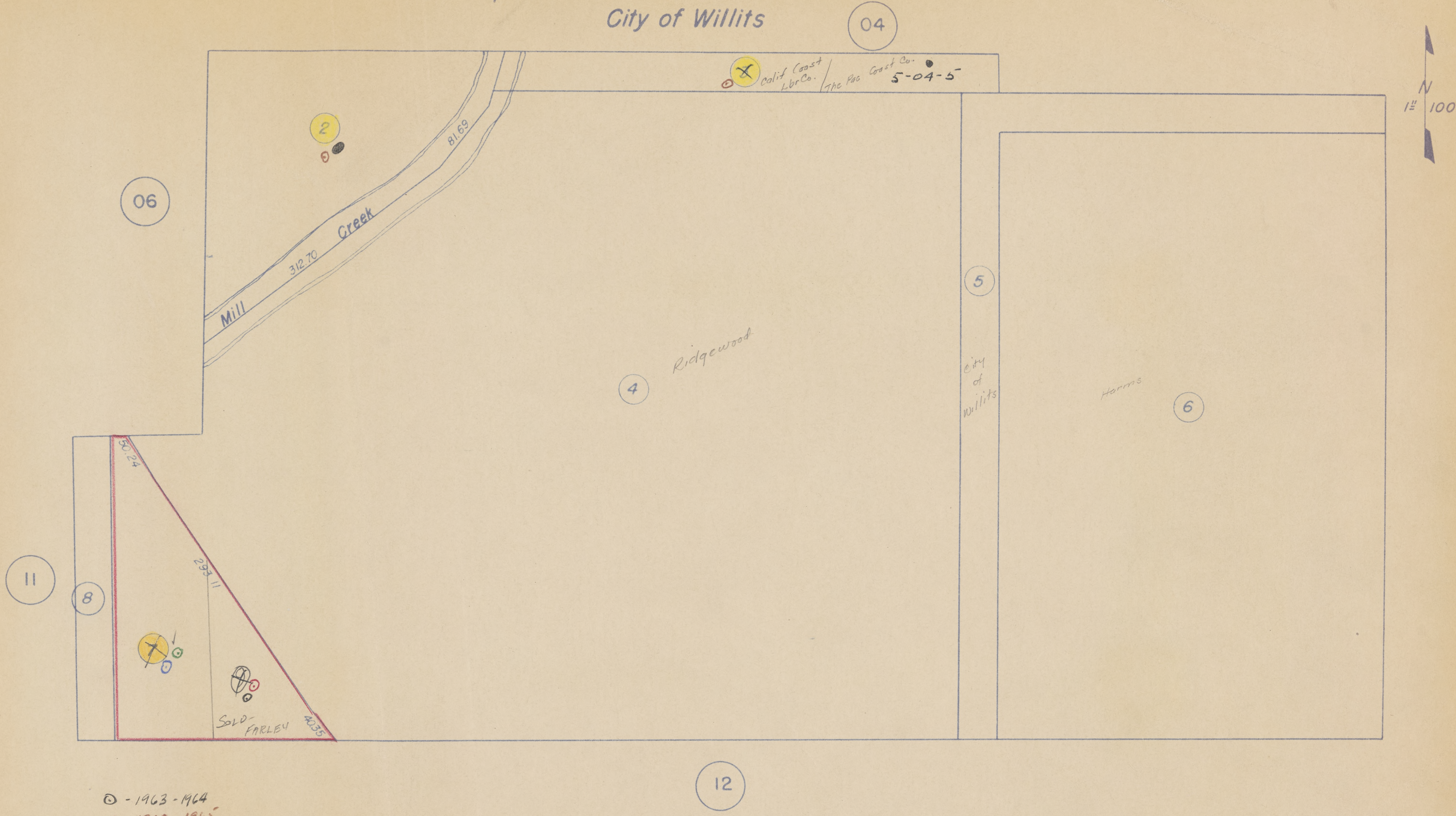

04
Calif Coast Lbr Co.
The Pac Coast Co.
5-04-5
N
1" = 100'
2
06
81.69
312.70
Mill Creek
Ridgewood
4
5
City of Willits
Harms
6
50.24
293.11
11
8
7
SOLO-FARLEY
40.35
12

⊙ - 1963 - 1964

⊙ 1964 - 1965

● - 1965 - 66

Assessor's Map
County of Mendocino, Calif.
March, 1950

5-12

1 ~~UNION LUMBER COMPANY~~ 33501-54 Now 7,8

2 ~~WARM SPRINGS REDWOOD COMPANY~~ 15759-52 ~~California Pacific Land & Lumber~~ Inc 18970-56 The Pacific Coast Company 1847-56

3 RIDGEWOOD LUMBER COMPANY 23050-53

4 CITY OF WILLITS 130/11

5 GEORGE ~~& ETHEL~~ HARMS x 7118-51 8379-55

6 CITY OF WILLITS 198/482

7 Union Lumber Company 33501-54

8 Northwestern Pacific Railroad Company 6239-55

5-12

CITY OF WILLITS

3-54=4-00

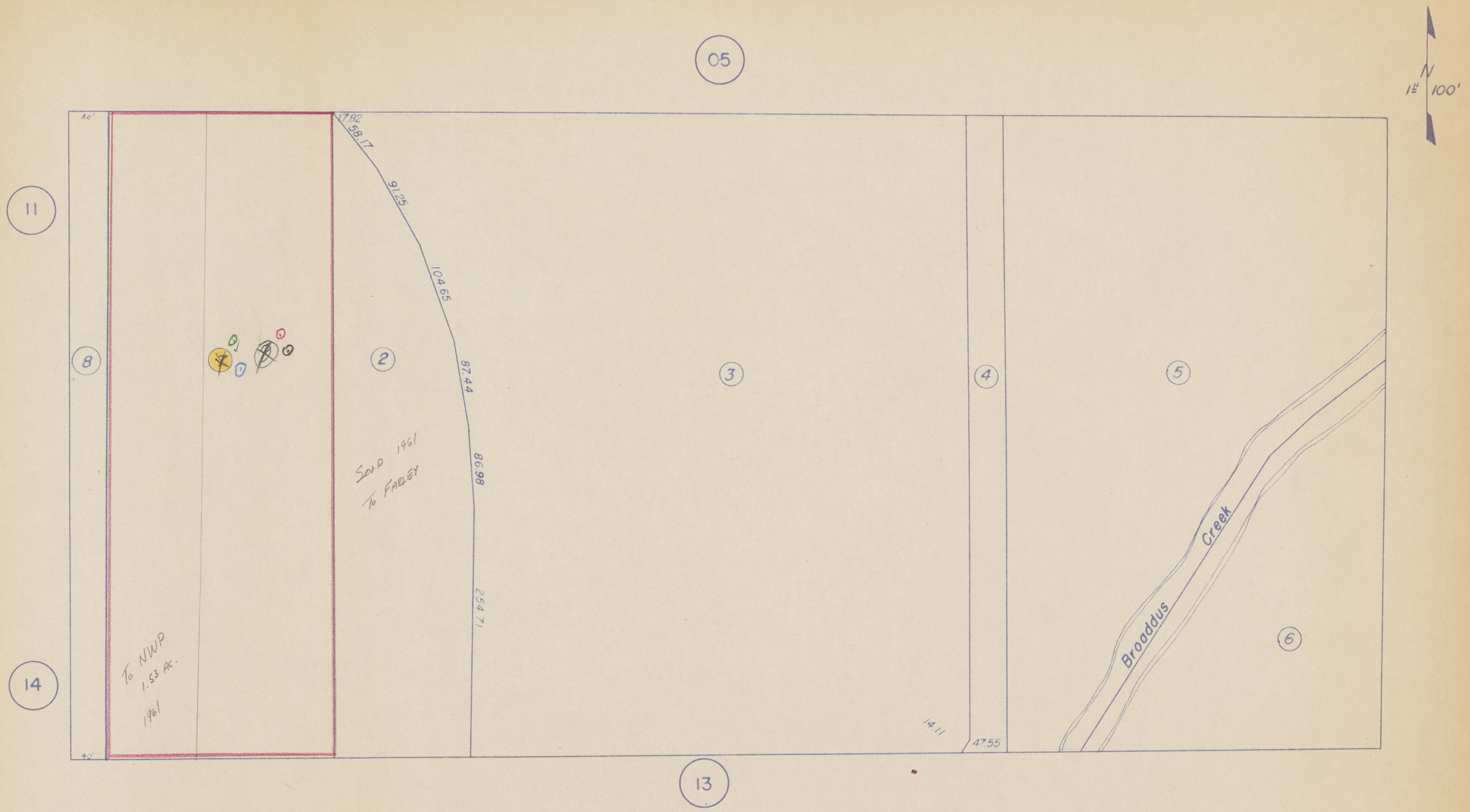
05
11
14
13
N
1" = 100'
40'
45'
17.82
58.17
91.25
104.65
87.44
86.98
254.71
14.11
47.55
8
2
3
4
5
6
Broaddus Creek
Sold 1961
To Farley
To NWP
1.53 Ac.
1961

Assessor's Map
County of Mendocino, Calif.
March, 1950

5-13

1 ~~UNION LUMBER COMPANY~~ 33501-54 Now 5, 6

2 ~~WARM SPRINGS REDWOOD COMPANY~~ 15759-52 ~~California Pacific Land & Lumber Inc~~ 8970-56 The Pacific Coast Company 19147-56

3 CALIFORNIA REDWOOD CUT STOCK CORP. 15098-52

4 CITY OF WILLITS 198/482

7 ~~5~~ Union Lumber Company 33501-54

6 Northwestern Pacific Railroad Company 6239-55, 6238-55

CITY OF WILLITS

3-54=4-00

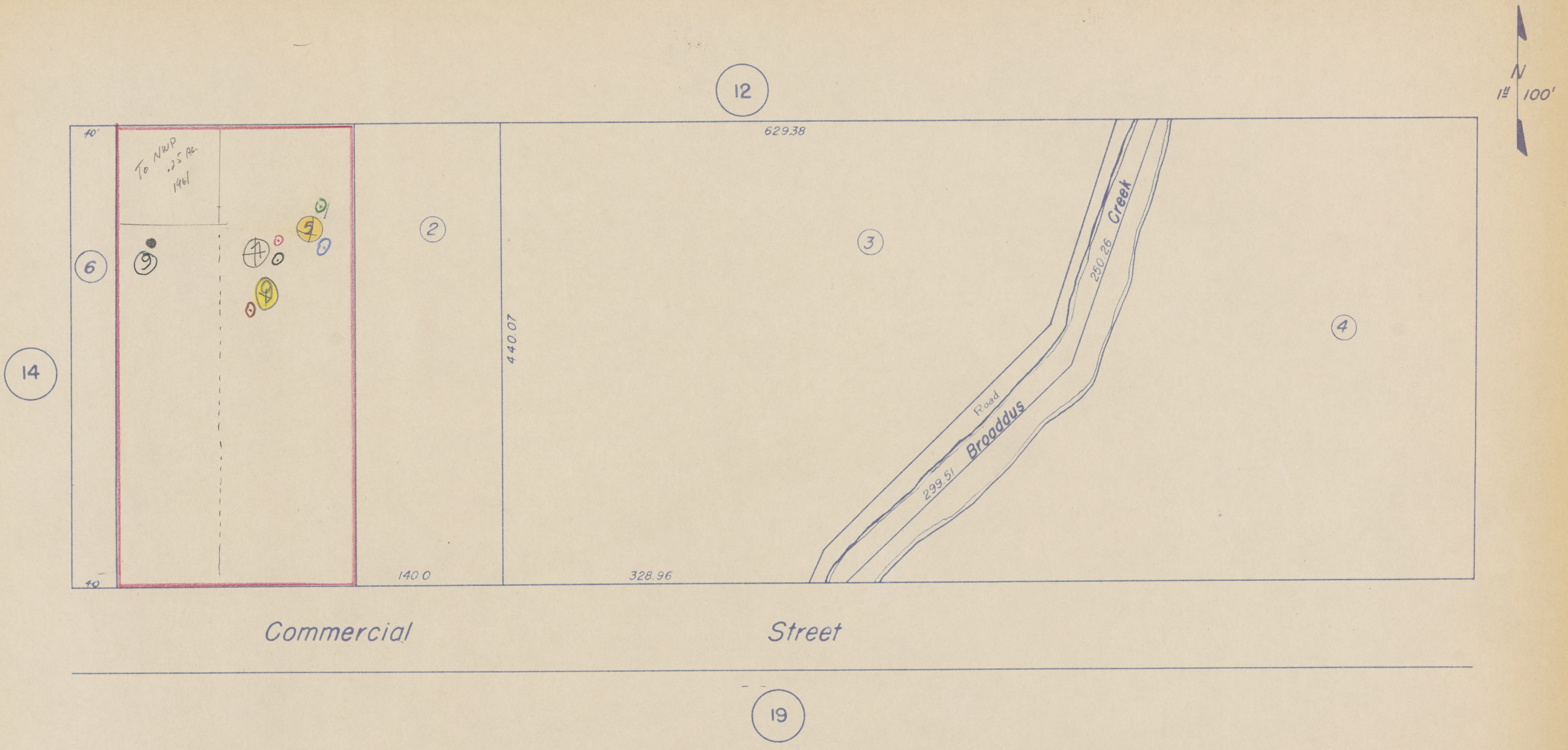
12
N
1" = 100'
629.38
40'
To NWP
.25 Ac.
1961
6
9
4
5
8
2
3
4
Creek
250.26
Road
Broaddus
299.51
440.07
14
140.0
328.96
40'
Commercial
Street
19

Assessor's Map
County of Mendocino, Calif.
March, 1950

5-19

1 UNION LUMBER COMPANY 33501-54

2 STATE OF CALIFORNIA 30116-54

3 ~~FRED DOUGLAS & MARGARET E. COLLINS~~ * 210/108 7528-55 Leah Gunn 7530-55

4 STATE OF CALIFORNIA 30116-54

5 CITY OF WILLITS 226/86

6 ~~JOHN F. & ERLETTA W. KIRALY~~ x Now 7 226/283 ~~Central Credit Union of Calif; Government Service Credit Union & East Bay Postal Credit Union~~ 3825-55

7. Carlos & Helen M. De Rego x 9871-55

5-19

CITY OF WILLITS

3-54=4-00

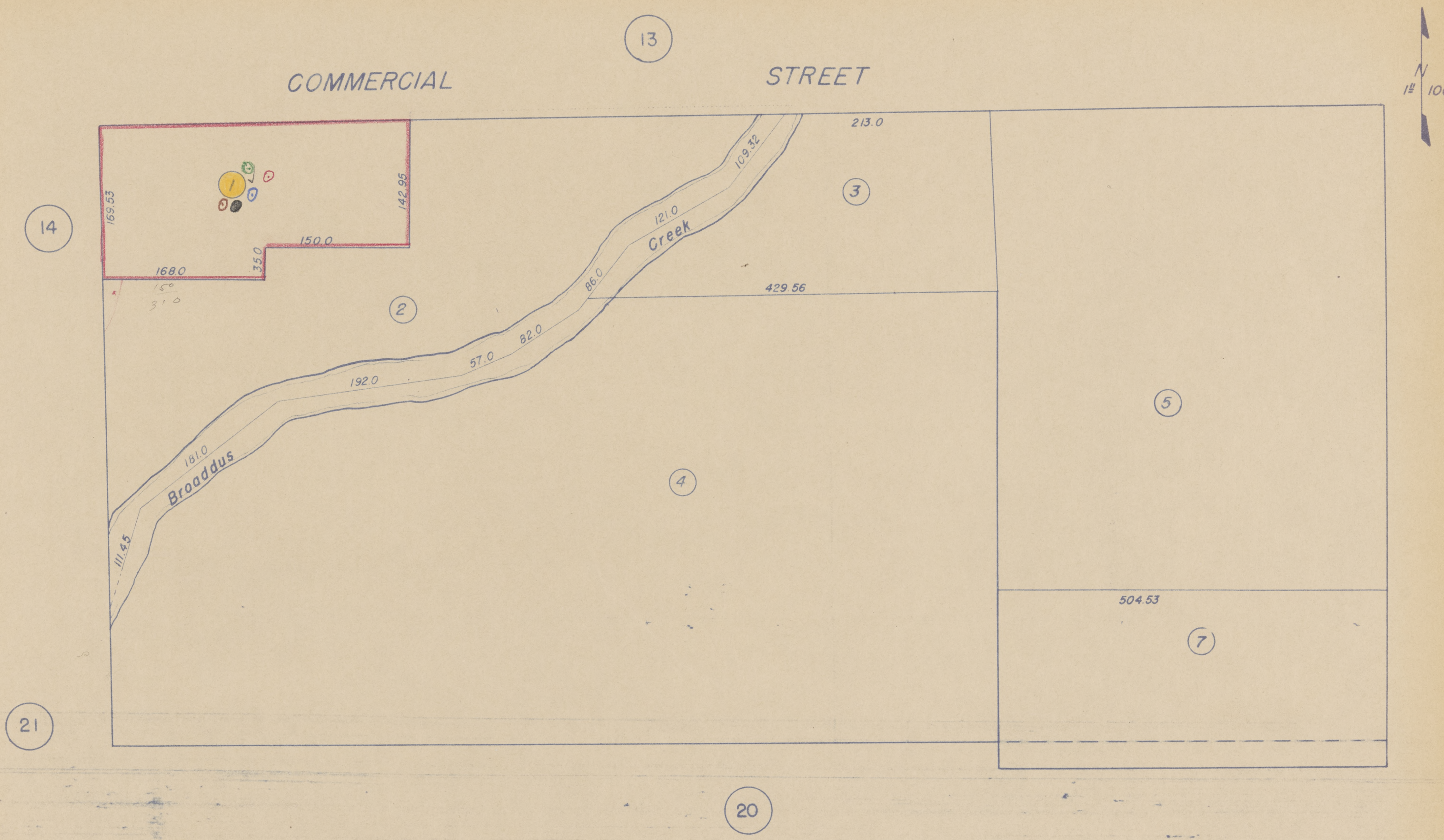
13
COMMERCIAL STREET
N
1" = 100'
14
169.53
142.95
150.0
168.0
35.0
1
2
213.0
109.32
3
121.0
Creek
86.0
429.56
82.0
57.0
192.0
181.0
Broaddus
111.45
4
5
504.53
7
21
20

Assessor's Map
County of Mendocino, Calif.
March, 1950

Book
8
City of Fort Bragg

8

CITY
OF
FORT BRAGG
INDEX

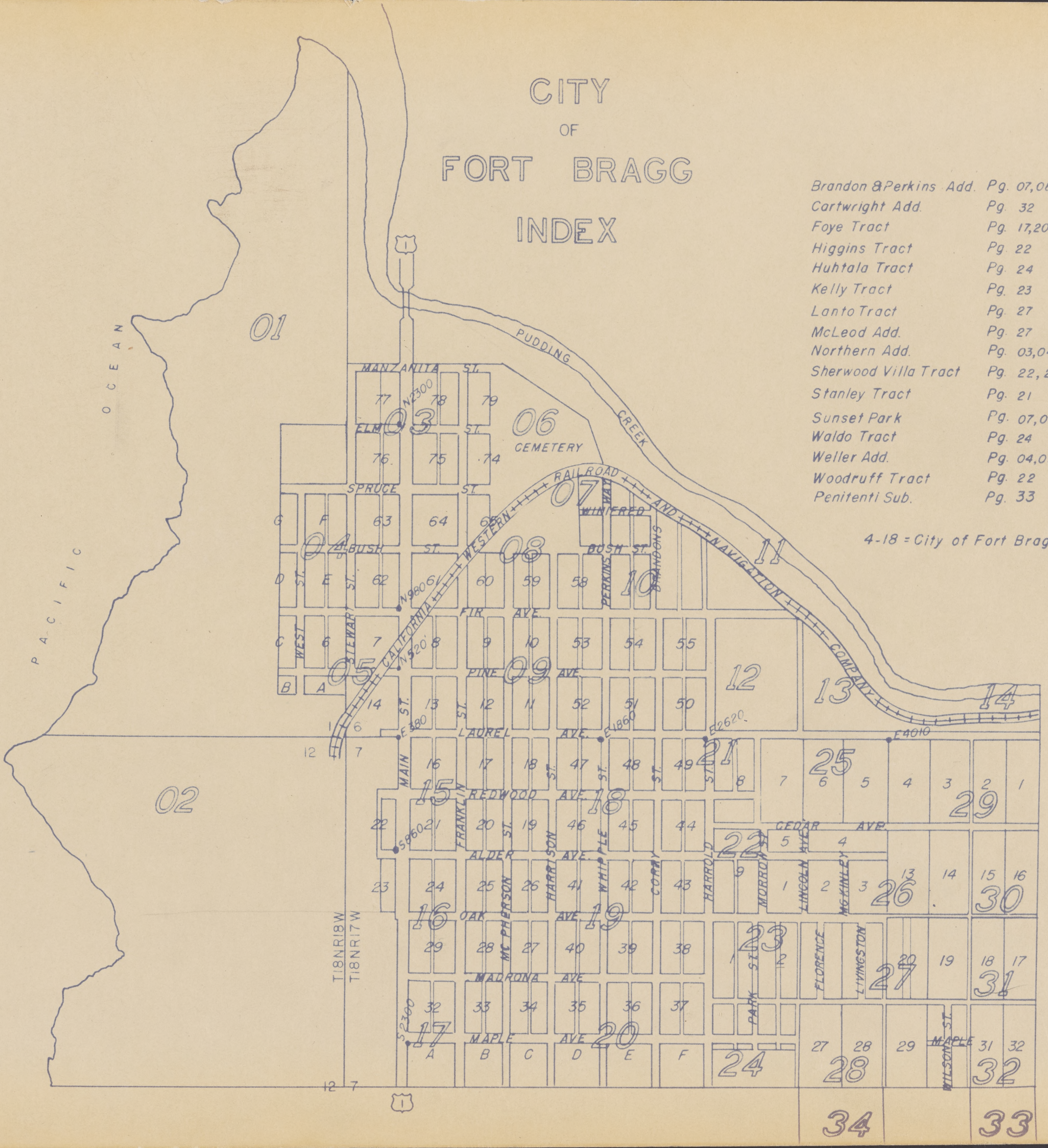
N
PACIFIC OCEAN
PUDDING CREEK
CEMETERY
CALIFORNIA WESTERN RAILROAD AND NAVIGATION COMPANY
1
MANZANITA ST.
ELM ST.
SPRUCE ST.
BUSH ST.
FIR AVE.
PINE AVE.
LAUREL AVE.
REDWOOD AVE.
CEDAR AVE.
ALDER AVE.
OAK AVE.
MADRONA AVE.
MAPLE AVE.
MAPLE
WINIFRED
PERKINS WAY
BRANDONS
WEST ST.
STEWART ST.
MAIN ST.
FRANKLIN ST.
MC PHERSON ST.
HARRISON ST.
WHIPPLE ST.
CORRY ST.
HARROLD ST.
MORROW ST.
LINCOLN AVE.
MC KINLEY AVE.
FLORENCE
LIVINGSTON
PARK ST.
WILSON ST.
N2300
N980
N320
E580
E1860
E2620
E4010
S560
S2300
T18NR18W
T18NR17W
12
7
6
01
02
03
04
05
06
07
08
09
10
11
12
13
14
15
16
17
18
19
20
21
22
23
24
25
26
27
28
29
30
31
32
33
34

Brandon & Perkins Add.	Pg.	07,08,10
Cartwright Add.	Pg.	32
Foye Tract	Pg.	17,20,24
Higgins Tract	Pg.	22
Huhtala Tract	Pg.	24
Kelly Tract	Pg.	23
Lanto Tract	Pg.	27
McLeod Add.	Pg.	27
Northern Add.	Pg.	03,04,06,08
Sherwood Villa Tract	Pg.	22, 26
Stanley Tract	Pg.	21
Sunset Park	Pg.	07,08
Waldo Tract	Pg.	24
Weller Add.	Pg.	04,05
Woodruff Tract	Pg.	22
Penitenti Sub.	Pg.	33

4-18 = City of Fort Bragg Rd. 4

Assessor's Map
County of Mendocino, Calif.
March, 1950

8-01

4-18=1-00

Lots 1, 2, Fr. NE $\frac{1}{4}$ of SE $\frac{1}{4}$ Sec. 1 T. 18 N. R. 18 W. &
Fr. SW $\frac{1}{4}$ of NW $\frac{1}{4}$ Sec. 6 T. 18 N. R. 17 W. Fort Bragg

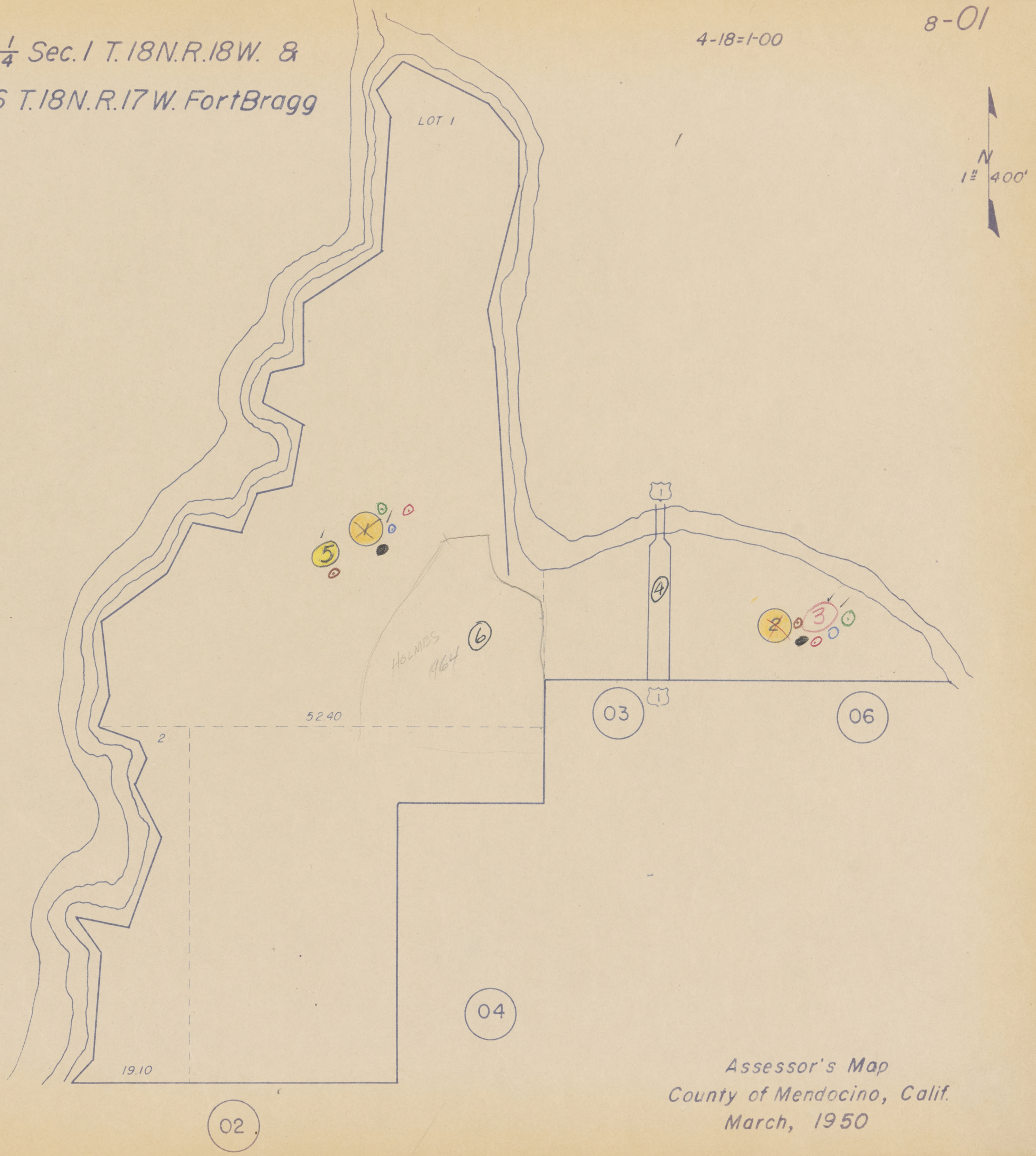
LOT 1
5
X
6
HOLMES
1964
4
1
1
2
3
52.40
2
19.10
03
06
04
02
N
1" = 400'

Assessor's Map
County of Mendocino, Calif.
March, 1950

8-02

Lot 3, Fr. SE $\frac{1}{4}$ of SE $\frac{1}{4}$ Sec. 1, NE $\frac{1}{4}$ Sec. 12

T. 18 N. R. 18 W. City Fort Bragg

4-18=1-00

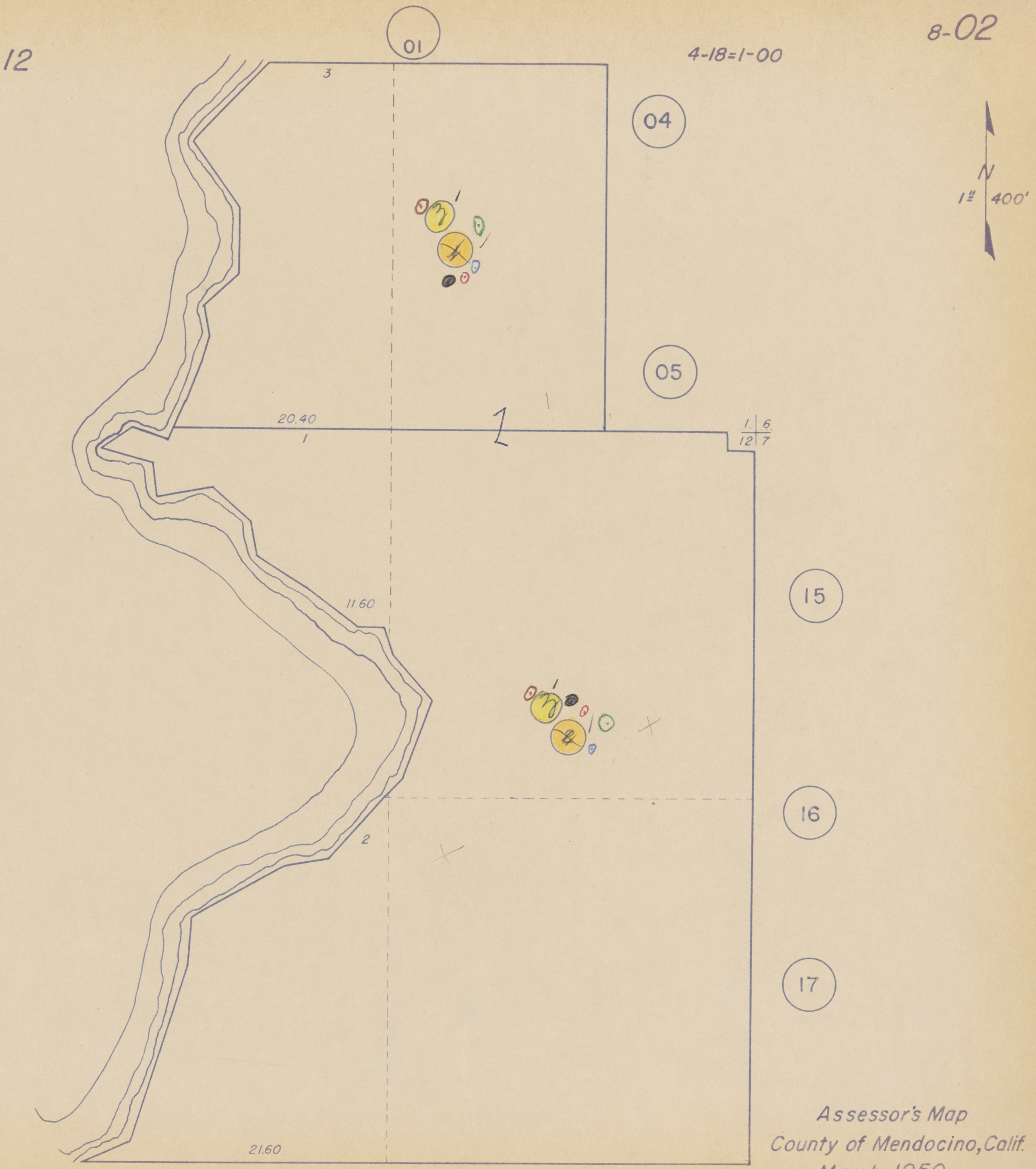
01
3
04
05
20.40
1
1
1 | 6
12 | 7
15
11.60
16
2
17
21.60
3
4
N
1" 400'

Assessor's Map
County of Mendocino, Calif.
March, 1950

160
160
80

80

Blks. 75,76,77,78 Northern Addition Fort Bragg

4-18=1-00

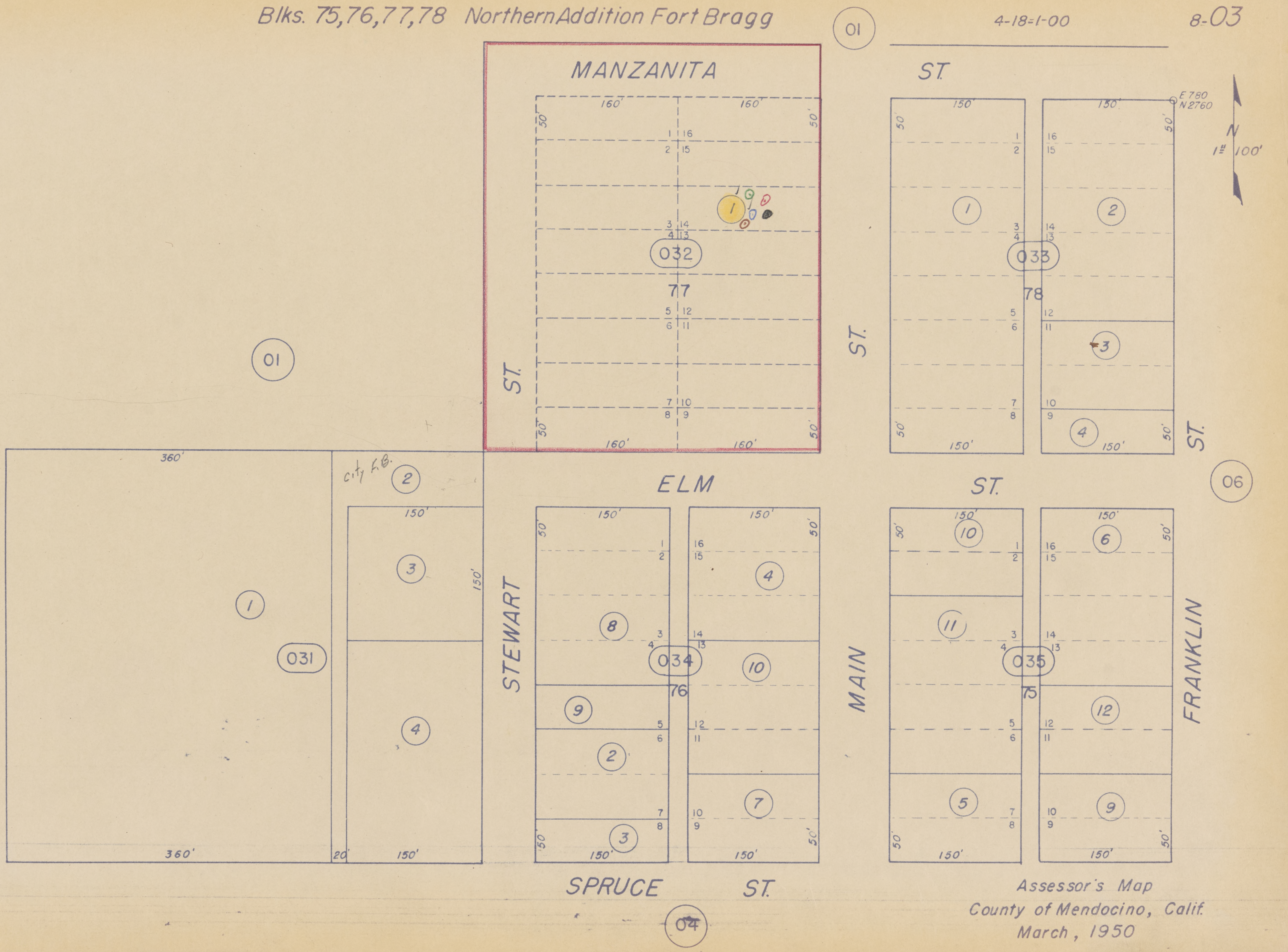
01
MANZANITA
ST.
E780
N2760
N
1" = 100'
STEWART
ST.
MAIN
ST.
FRANKLIN
ST.
ELM
ST.
SPRUCE
ST.
06
04
032
77
033
78
031
034
76
035
75
city F.B.
160'
150'
360'
50'
20'
1
2
3
4
5
6
7
8
9
10
11
12

Assessor's Map
County of Mendocino, Calif.
March, 1950

8-04

Blks. 61,62,63,64 & Weller Addition Fort Bragg

4-18=1-00

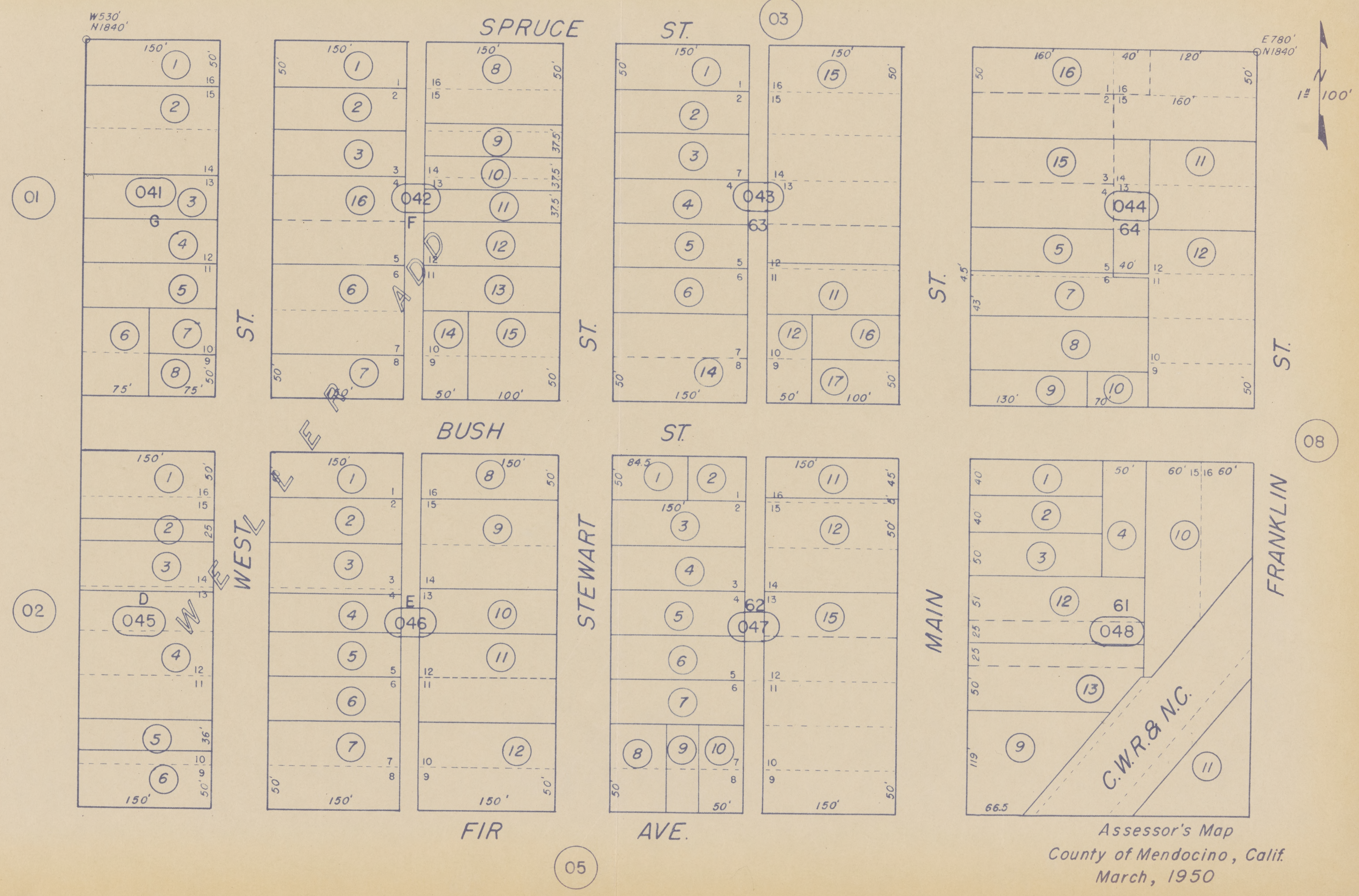
SPRUCE ST.
BUSH ST.
FIR AVE.
WEST ST.
STEWART ST.
MAIN ST.
FRANKLIN ST.
WELLER ADD
C.W.R.& N.C.
01
02
03
05
08
041
042
043
044
045
046
047
048
61
62
63
64
G
F
E
D
W530'
N1840'
E780'
N1840'
N
1" = 100'

Assessor's Map
County of Mendocino, Calif.
March, 1950

Lots 7,8,13,14,& Weller Addition Fort Bragg

8-05

4-18=1-00

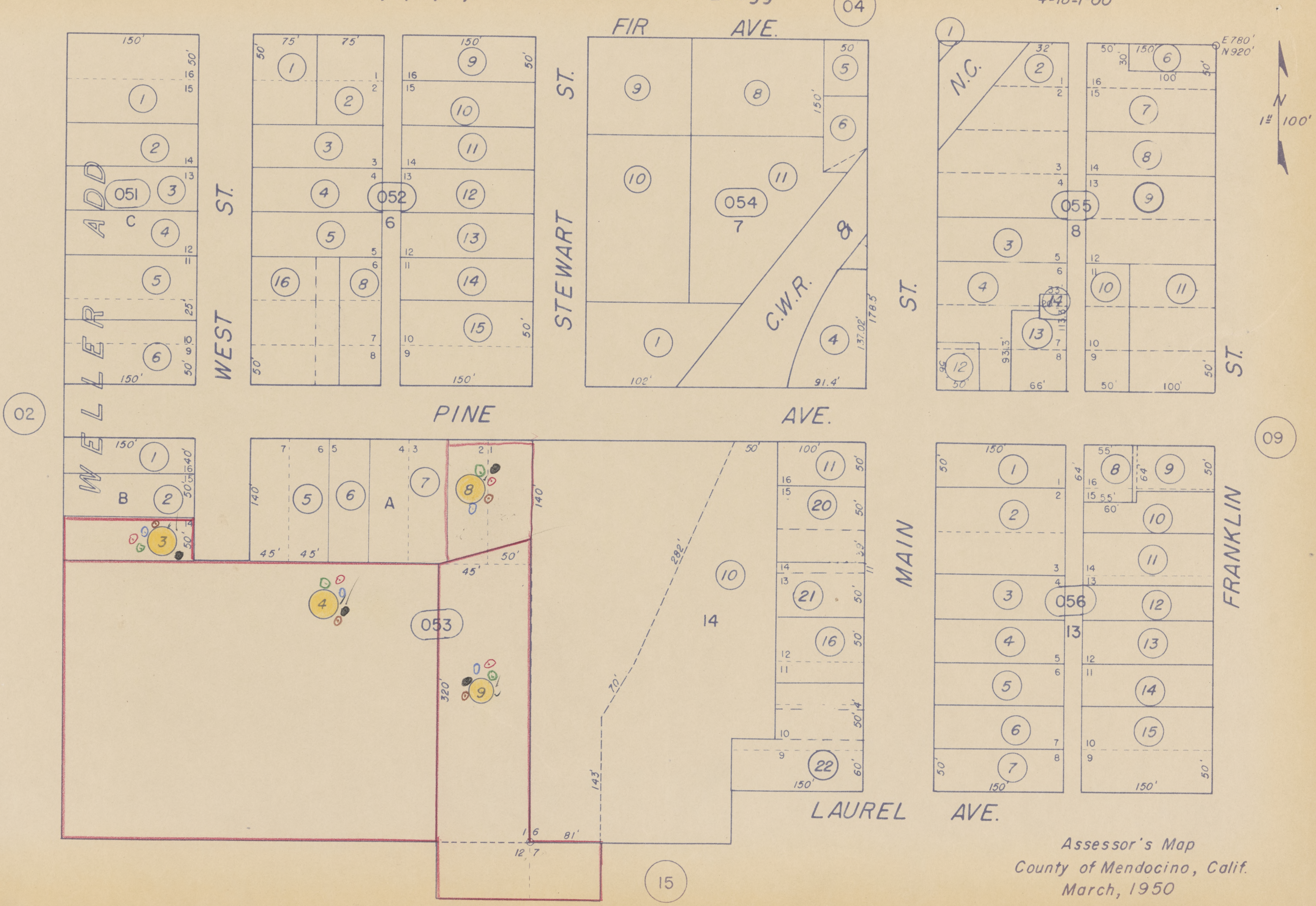
FIR AVE.
PINE AVE.
LAUREL AVE.
WEST ST.
STEWART ST.
MAIN ST.
FRANKLIN ST.
WELLER ADD
C.W.R. R.
N.C.
04
02
09
15
1
051
052
053
054
055
056
A
B
C
6
7
8
13
14
E780'
N920'
N
1" = 100'

Assessor's Map
County of Mendocino, Calif.
March, 1950

01 Blks. 74,79 Northern Addition Fort Bragg 4-18=1-00 8-06

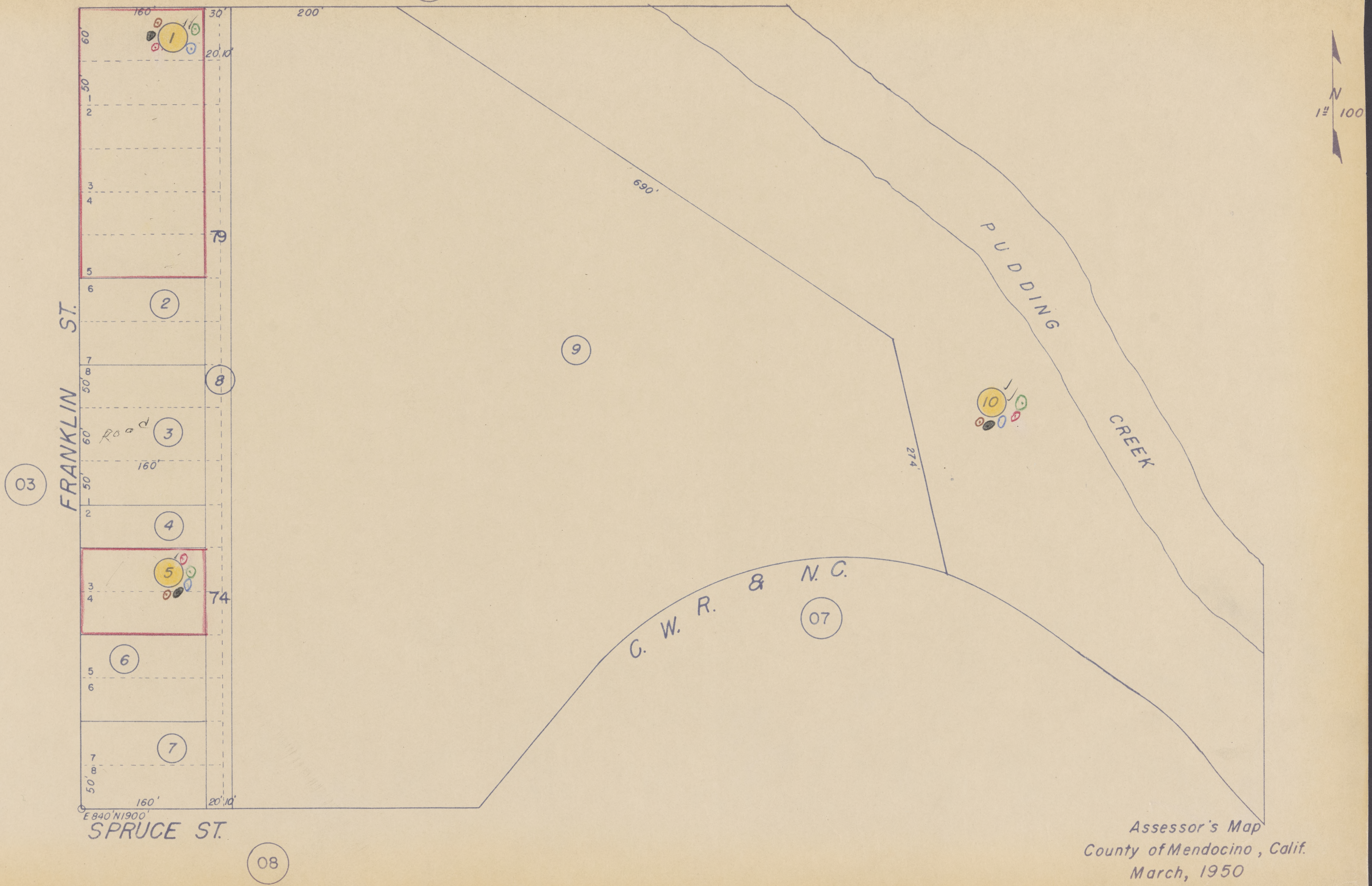
160'
30'
200'
60
20' 10'
50'
1
2
3
4
5
79
6
2
7
8
50'
60'
Road
3
160'
03
FRANKLIN ST.
50'
2
4
5
3
4
74
6
5
6
7
7
8
50'
160'
20' 10'
E840' N1900'
SPRUCE ST.
08
690'
9
PUDDING CREEK
10
274'
C. W. R. & N. C.
07
N
1" 100

Assessor's Map
County of Mendocino, Calif.
March, 1950

8-07

Brandon & Perkins Addition, Sunset Park Fort Bragg

4-18=1-00

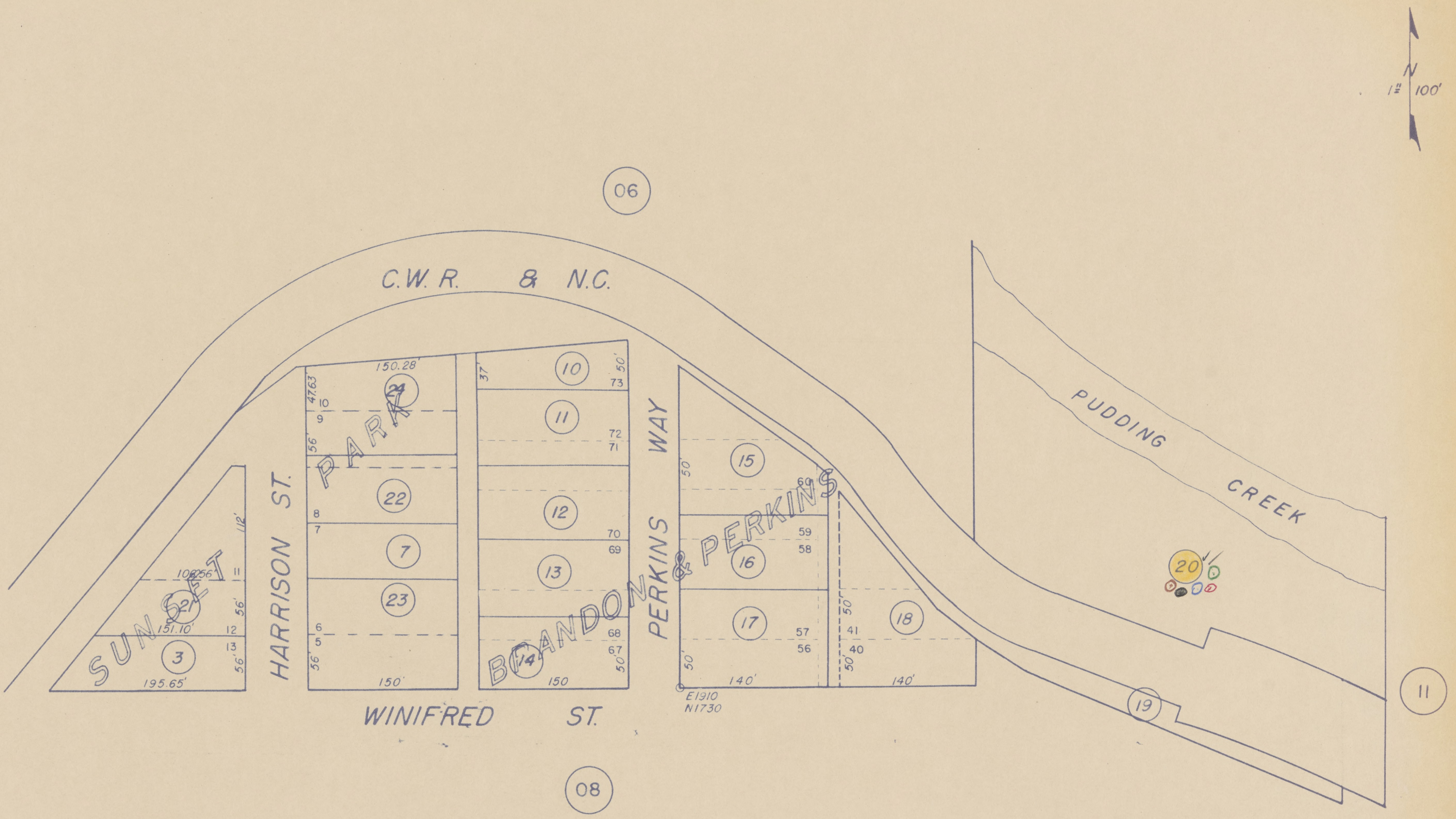
N
1" = 100'
06
C.W.R. & N.C.
PUDDING CREEK
SUNSET PARK
BRANDON & PERKINS
HARRISON ST.
PERKINS WAY
WINIFRED ST.
08
11
19
20
3
21
22
23
24
7
10
11
12
13
14
15
16
17
18
150.28'
47.63
56'
150'
150
140'
195.65'
151.10'
106.56
112'
50'
37'
E1910
N1730

Assessor's Map
County of Mendocino, Calif.
March, 1950

Lots 58,59,60, Brandon & Perkins Addition, Sunset Park Fort Bragg

4-18=1-00

8-08

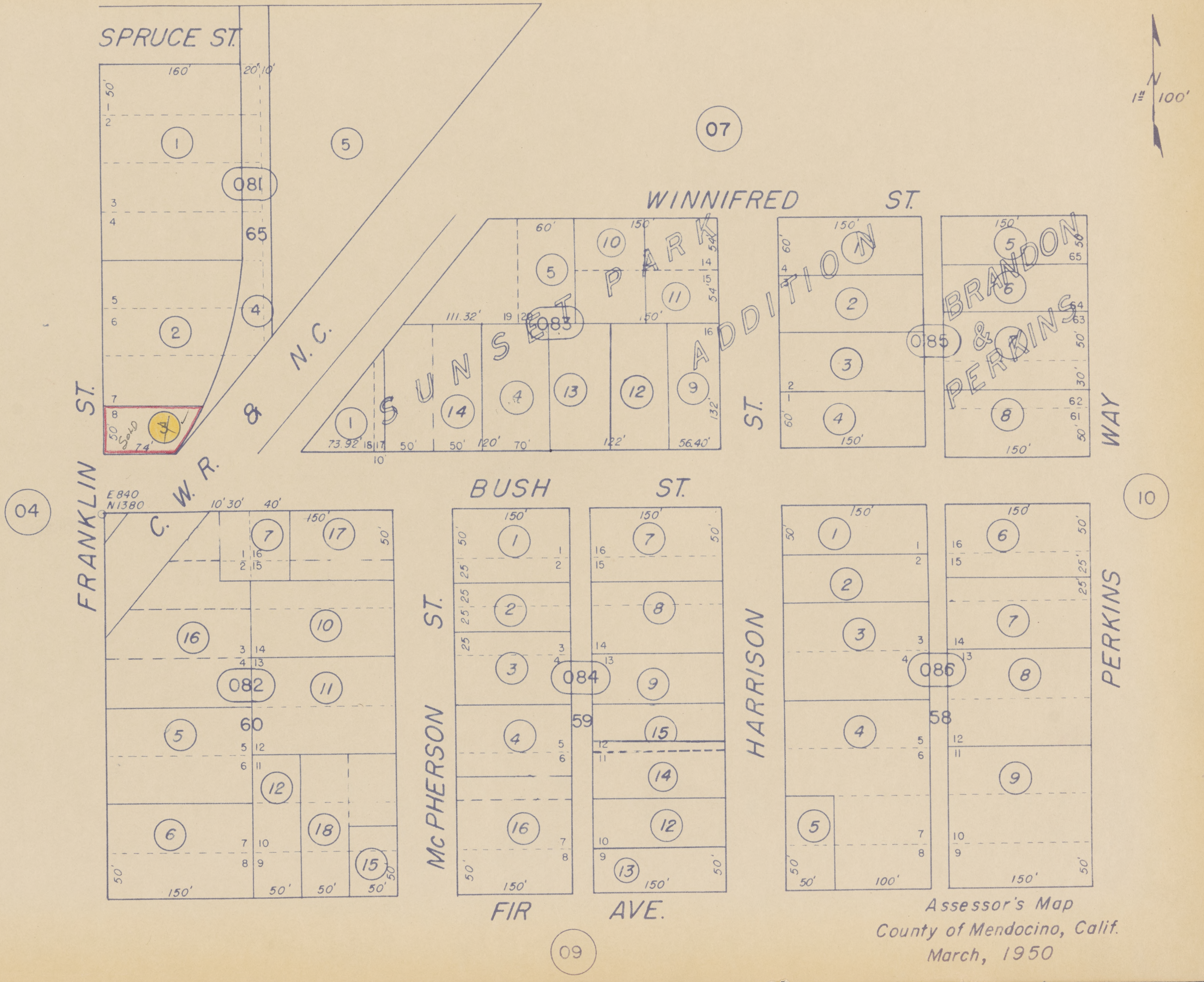
SPRUCE ST.
WINNIFRED ST.
BUSH ST.
FIR AVE.
FRANKLIN ST.
McPHERSON ST.
HARRISON ST.
PERKINS WAY
C. W. R. & N. C.
SUNSET PARK ADDITION
BRANDON & PERKINS
081
082
083
084
085
086
65
60
59
58
04
07
09
10
Sold
E 840
N 1380
N
1" = 100'

Assessor's Map
County of Mendocino, Calif.
March, 1950

8-09

Blks. 9,10,11,12,52,53 Fort Bragg

4-18=1-00

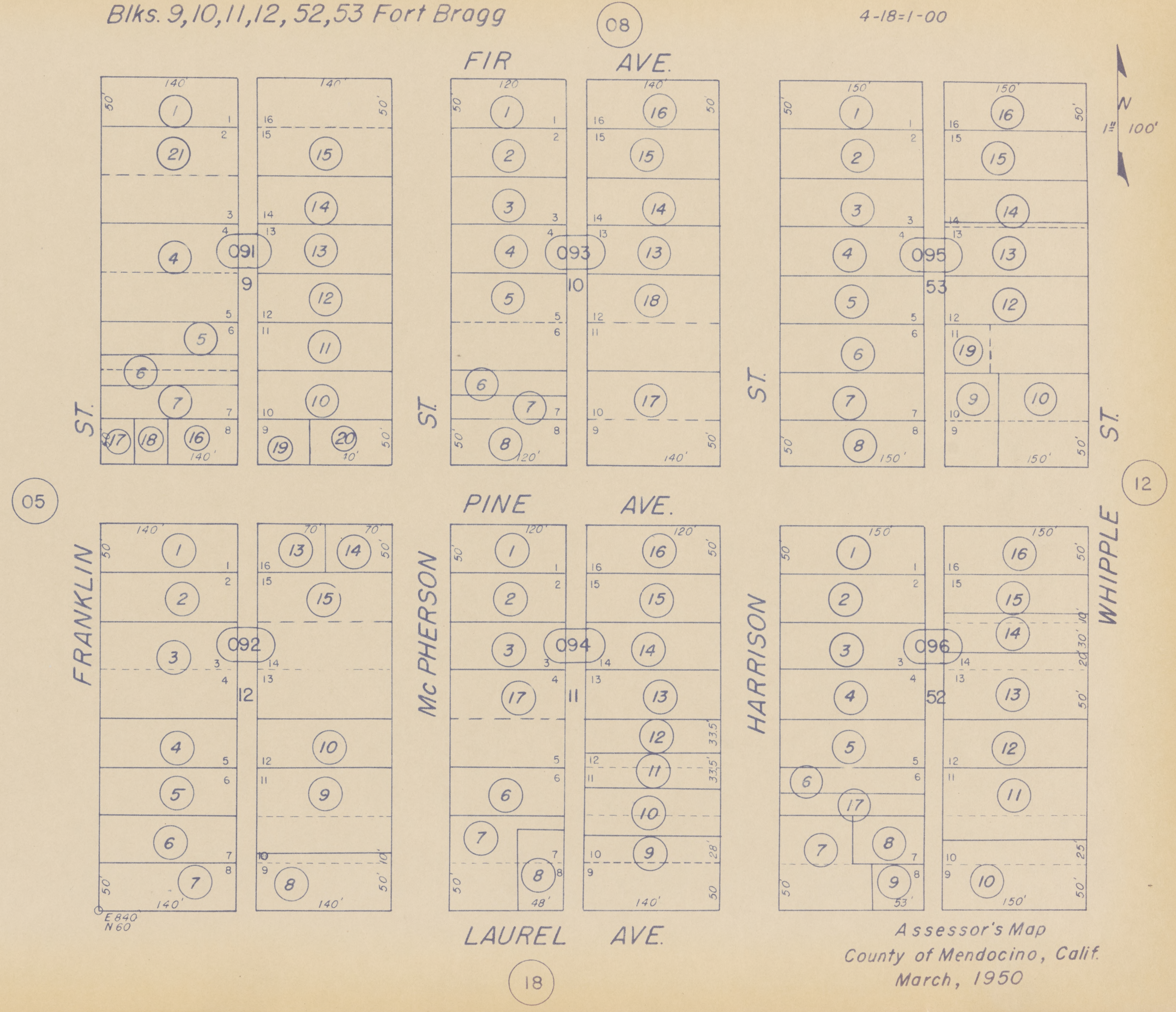
08
FIR AVE.
PINE AVE.
LAUREL AVE.
FRANKLIN ST.
Mc PHERSON ST.
HARRISON ST.
WHIPPLE ST.
05
12
18
N
1" = 100'
091
9
092
12
093
10
094
11
095
53
096
52
140'
120'
150'
50'
70'
48'
53'
33.5'
28'
25'
E 840
N 60

Assessor's Map
County of Mendocino, Calif.
March, 1950

Brandon & Perkin Addition Fort Bragg

4-18=1-00

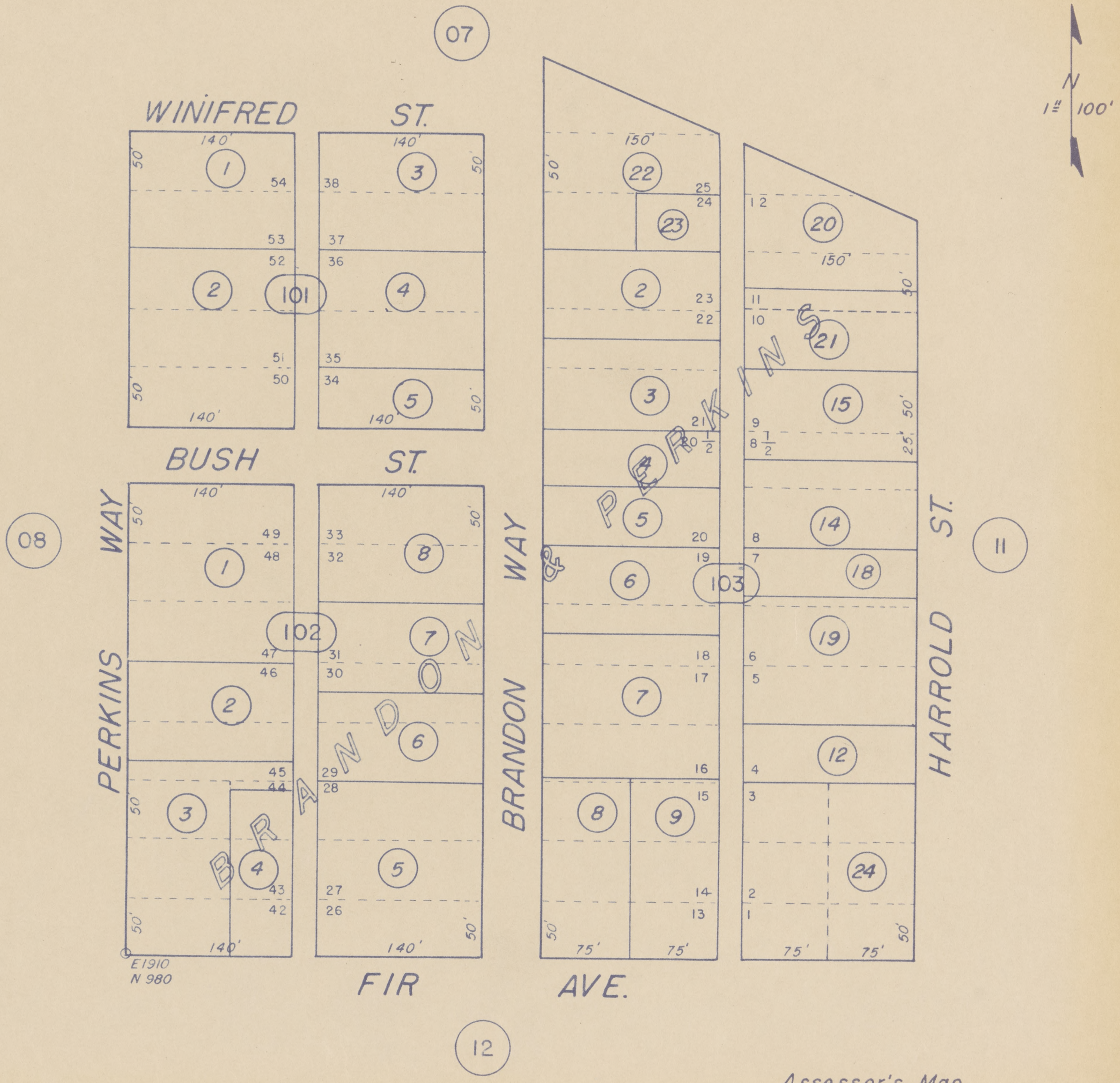
07
WINIFRED ST.
BUSH ST.
FIR AVE.
PERKINS WAY
BRANDON WAY
HARROLD ST.
BRANDON
PERKINS
&
08
11
12
101
102
103
N
1" = 100'
140'
150'
50'
75'
25'
E1910
N 980
1
2
3
4
5
6
7
8
9
12
14
15
18
19
20
21
22
23
24

Assessor's Map
County of Mendocino, Calif.
March, 1950

8-11

Fort Bragg

4-18=1-00

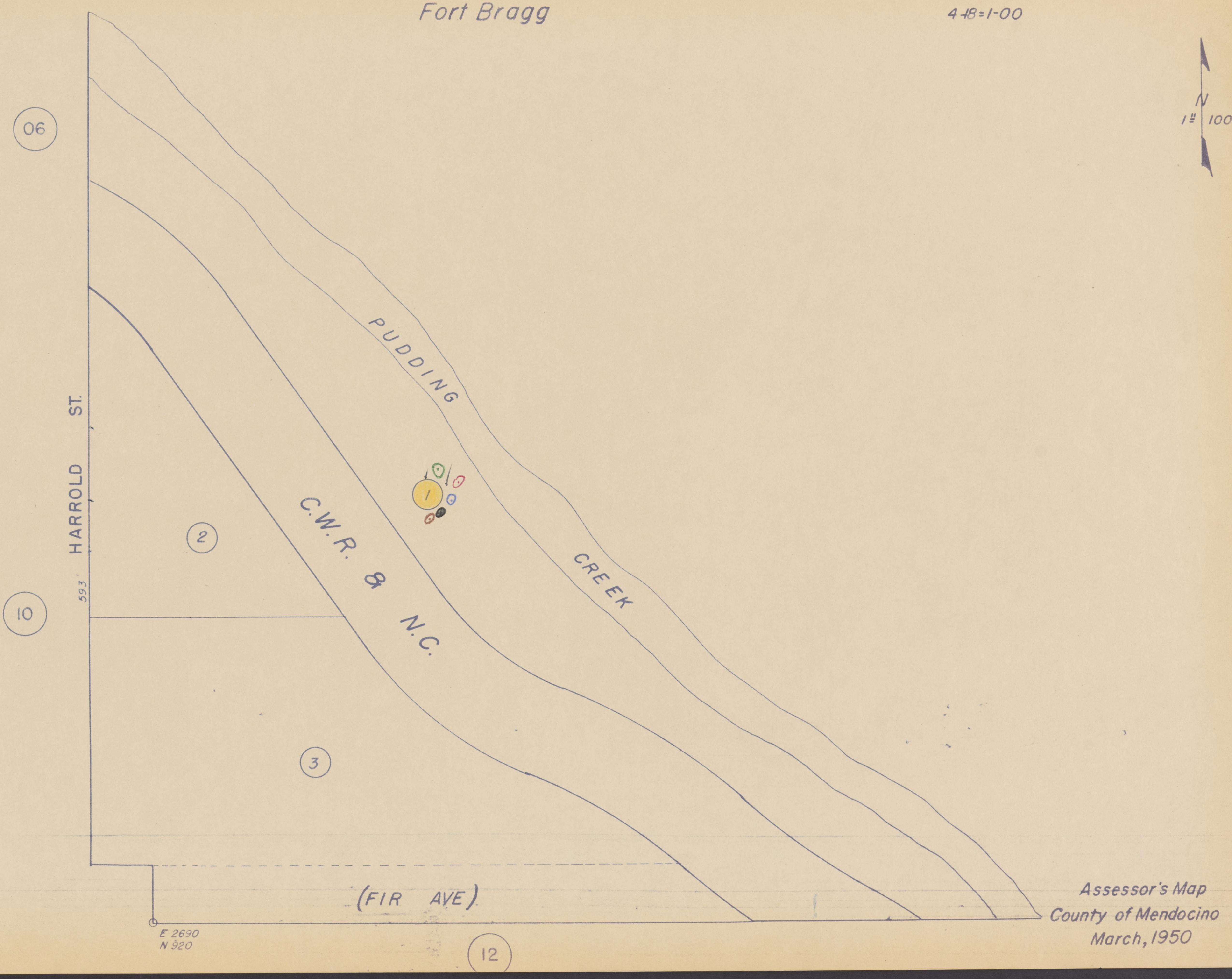
N
1" = 100'
06
10
12
HARROLD ST.
593'
PUDDING CREEK
C.W.R. & N.C.
1
2
3
(FIR AVE)
E 2690
N 920

Assessor's Map
County of Mendocino
March, 1950

8-12

Blks. 50, 51, 54, 55 Fort Bragg

4-18=1-00

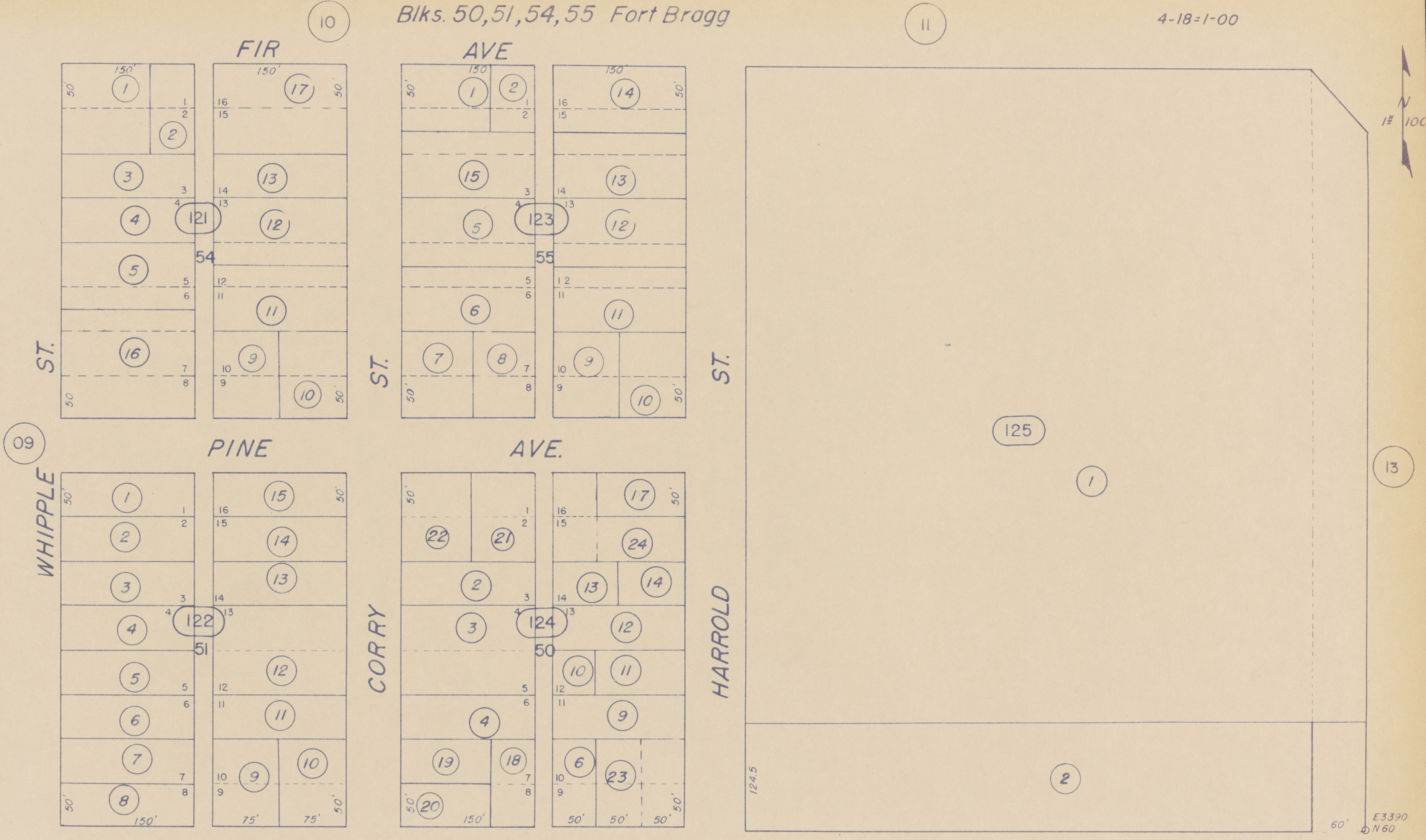

10
11
FIR AVE
PINE AVE.
LAUREL AVE.
WHIPPLE ST.
CORRY ST.
HARROLD ST.
09
13
21
121
54
122
51
123
55
124
50
125
150'
50'
75'
60'
124.5
N
1" 100
E3390
N60

Assessor's Map
County of Mendocino, Calif.
March, 1950

4-18=1-00

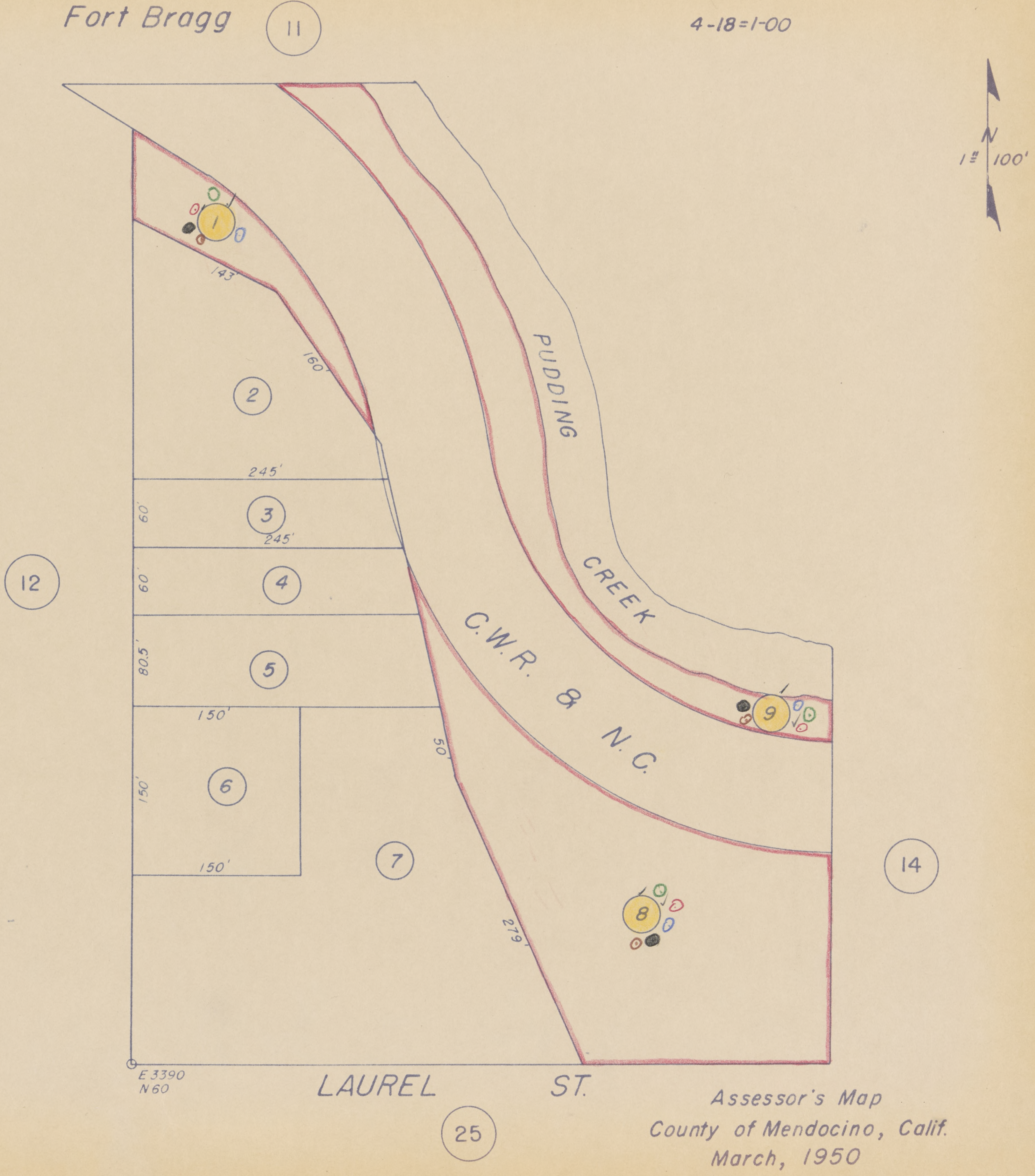
Fort Bragg
11
N
1" = 100'
PUDDING CREEK
C.W.R. & N.C.
1
143'
160'
2
245'
3
60'
245'
4
60'
5
80.5'
150'
6
150'
150'
7
50'
279'
8
9
12
14
E 3390
N 60
LAUREL ST.
25

Assessor's Map
County of Mendocino, Calif.
March, 1950

Fort Bragg

4-18=1-00

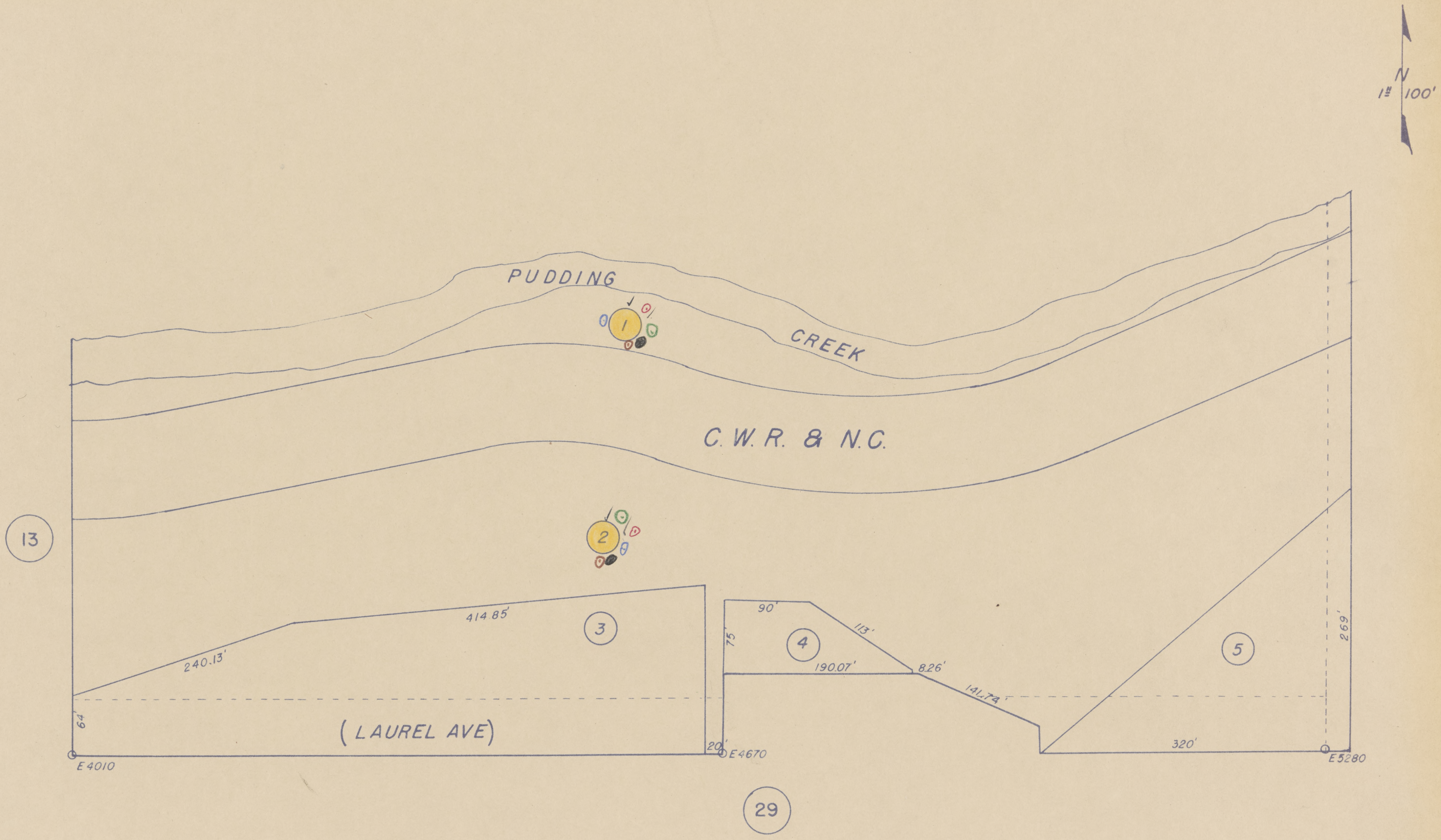
N
1" = 100'
PUDDING CREEK
1
C.W.R. & N.C.
2
13
3
414.85'
240.13'
64'
(LAUREL AVE)
20'
E4010
E4670
4
90'
113'
75
190.07'
8.26'
141.74'
5
269'
320'
E5280
29

Assessor's Map
County of Mendocino, Calif.
March, 1950

Blks. 16,17,20,21,22 Fort Bragg

4-18=1-00

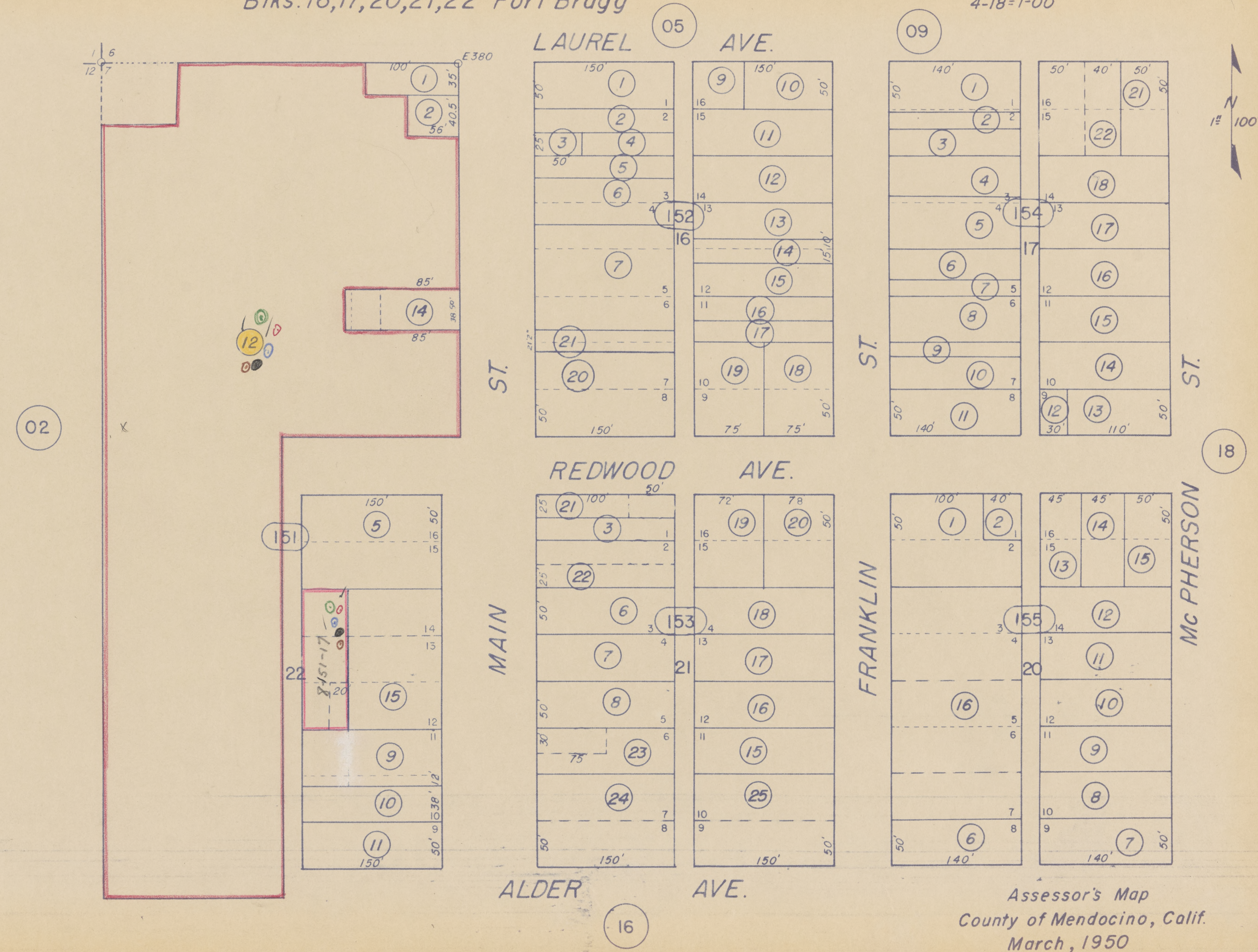
LAUREL AVE.
REDWOOD AVE.
ALDER AVE.
MAIN ST.
FRANKLIN ST.
Mc PHERSON ST.
05
09
02
18
16
151
152
153
154
155
16
17
20
21
22
N
1" = 100'
E380
8-151-17
150'
140'
100'
50'
75'

Assessor's Map
County of Mendocino, Calif.
March, 1950

8-16

Blks. 23,24,25,28,29 Fort Bragg

4-18=1-00

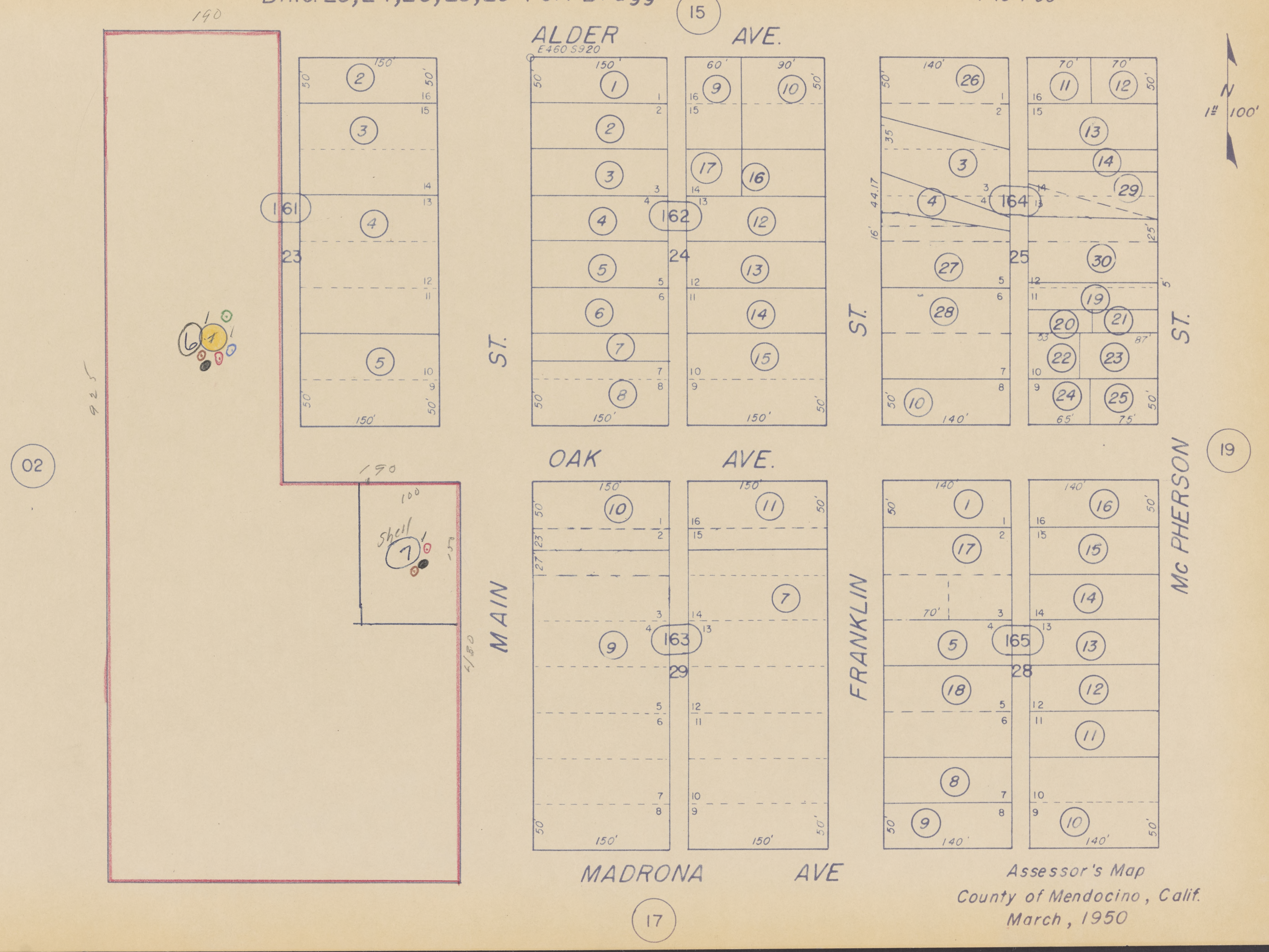
15
ALDER AVE.
E460 S920
OAK AVE.
MADRONA AVE
MAIN ST.
FRANKLIN ST.
Mc PHERSON ST.
02
17
19
N
1" = 100'
190
925
190
100
180
Shell
161
162
163
164
165
23
24
25
28
29
150'
140'
50'
60'
90'
70'
65'
75'
53
87'
35
44.17
16'
25'
27
23
6
1
7

Assessor's Map
County of Mendocino, Calif.
March, 1950

Blks. 32,33, Lots A, B Foye Tract Fort Bragg

4-18=1-00

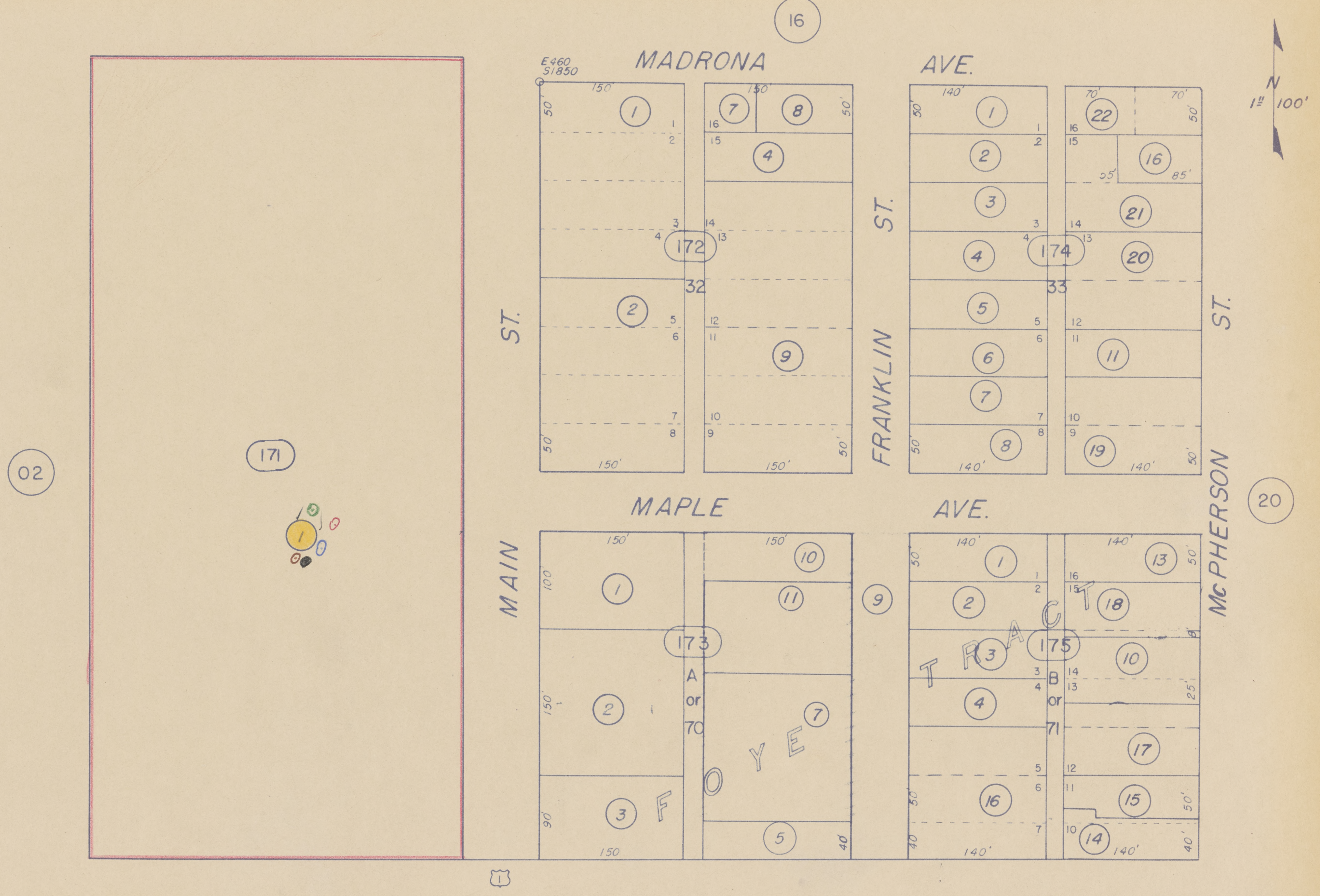
16
MADRONA
AVE.
E460
S1850
N
1" = 100'
172
32
174
33
171
02
ST.
FRANKLIN
ST.
MAIN
ST.
McPHERSON
20
MAPLE
AVE.
173
A
or
70
9
175
B
or
71
FOYE TRACT
150'
140'
50'
1

Assessor's Map
County of Mendocino, Calif.
March, 1950

Blks. 18, 19, 45, 46, 47, 48 Fort Bragg

4-18=1-00

8-18

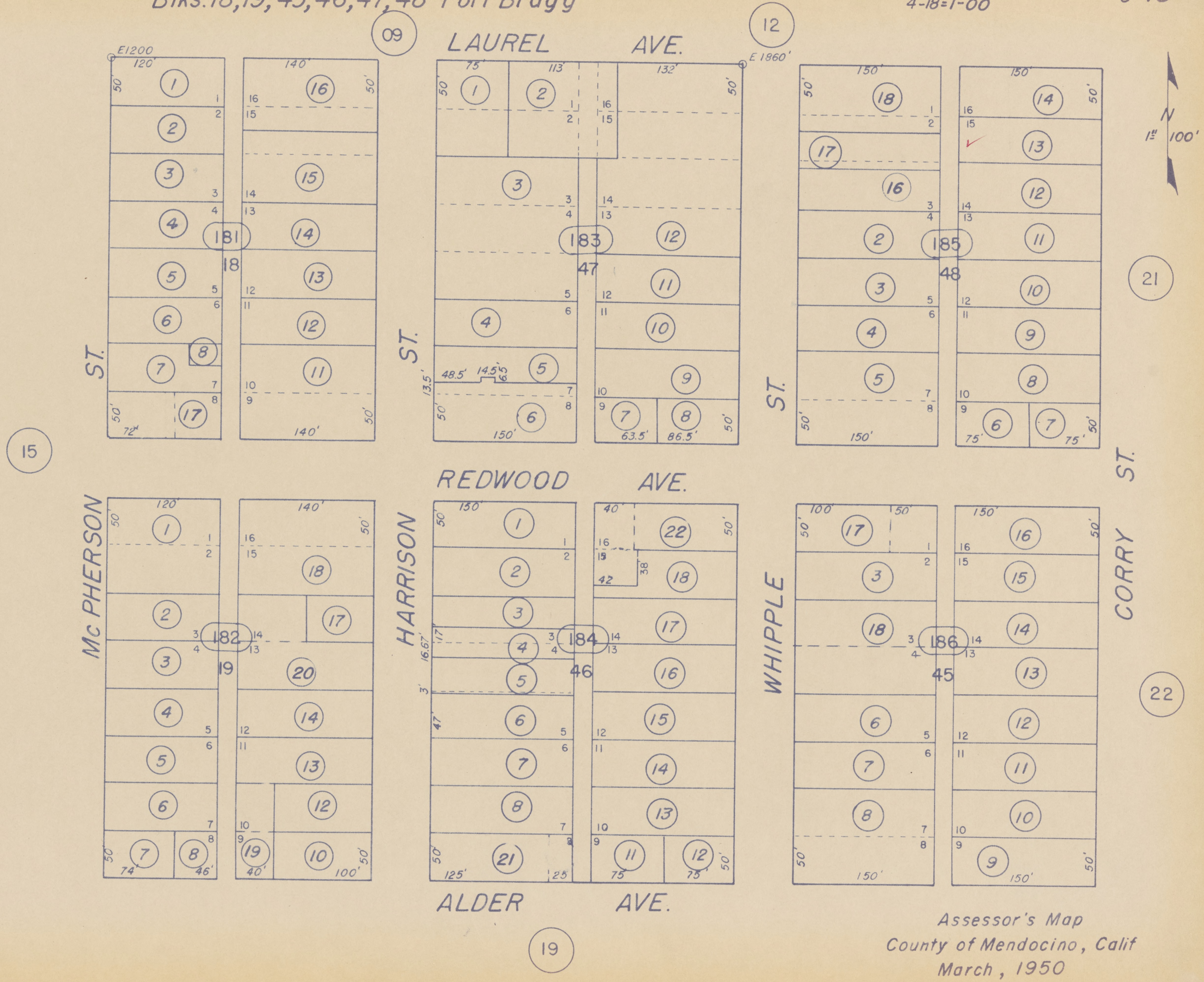
LAUREL AVE.
REDWOOD AVE.
ALDER AVE.
Mc PHERSON ST.
HARRISON ST.
WHIPPLE ST.
CORRY ST.
E1200
E1860'
09
12
15
19
21
22
181
18
182
19
183
47
184
46
185
48
186
45
N
1" = 100'

Assessor's Map
County of Mendocino, Calif
March, 1950

Blks. 26,27,39,40,41,42 Fort Bragg

4-18=1-00

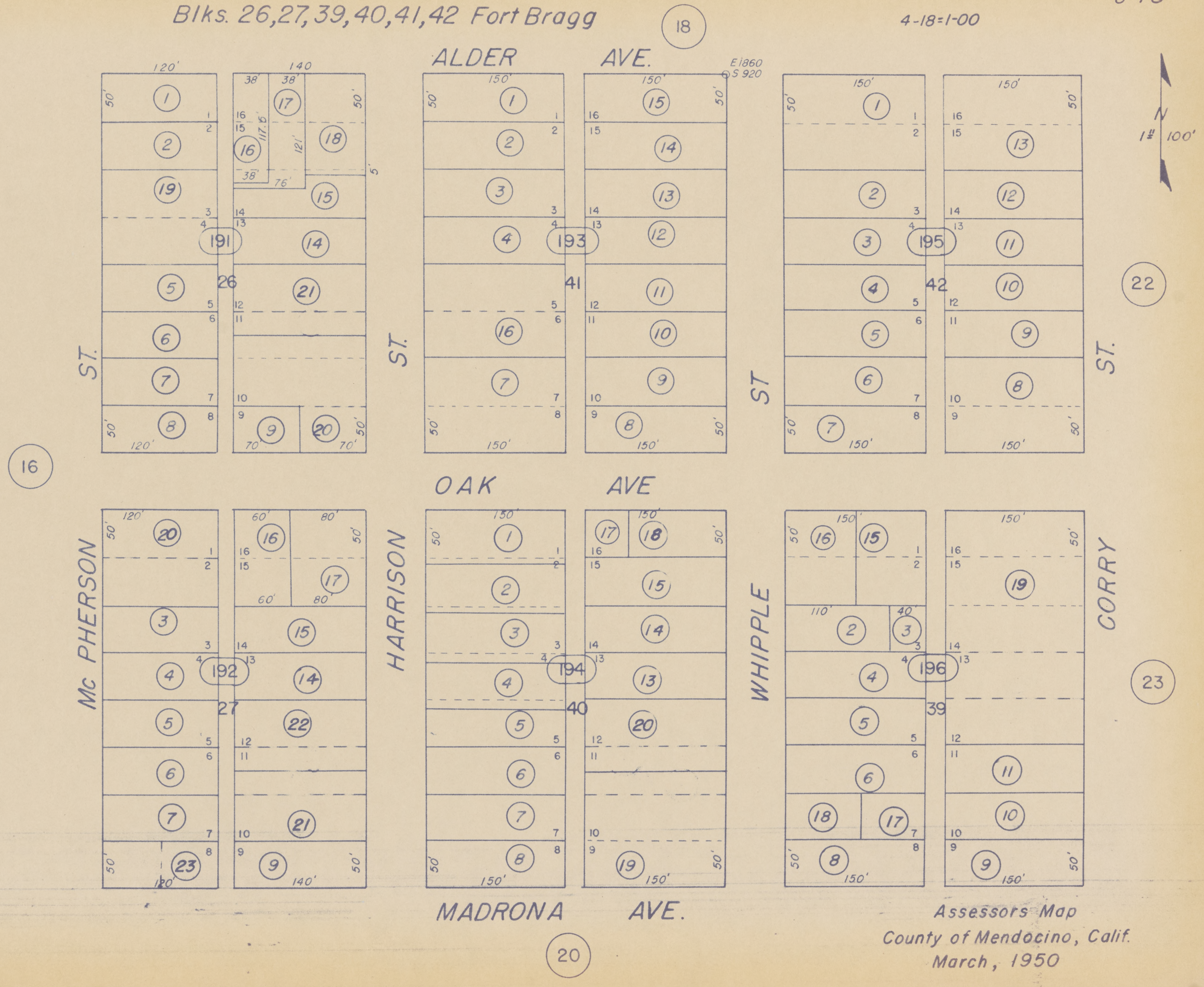
18
ALDER AVE.
OAK AVE
MADRONA AVE.
Mc PHERSON ST.
HARRISON ST.
WHIPPLE ST
CORRY ST.
16
20
22
23
191
192
193
194
195
196
26
27
39
40
41
42
E1860
OS 920
N
1" = 100'

Assessors Map
County of Mendocino, Calif.
March, 1950

8-20

Blks. 34,35,36,37, Lots C,D,E Foye Tract Fort Bragg

4-18=1-00

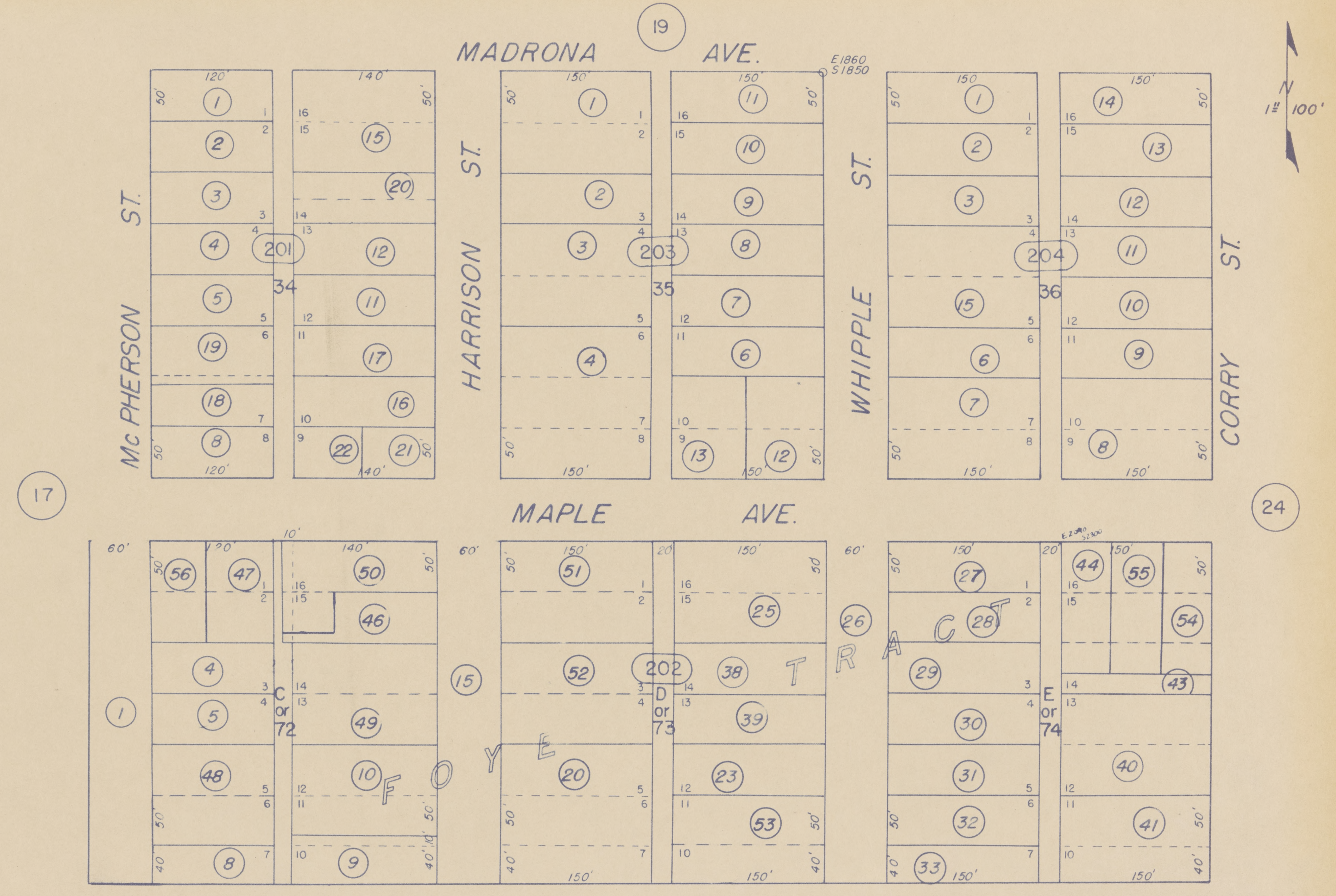
19
MADRONA AVE.
E1860
S1850
N
1" = 100'
Mc PHERSON ST.
HARRISON ST.
WHIPPLE ST.
CORRY ST.
201
34
203
35
204
36
17
MAPLE AVE.
24
202
C or 72
D or 73
E or 74
FOYE TRACT
15
26
1
120'
140'
150'
50'
60'
40'

Assessor's Map
County of Mendocino, Calif.
March, 1950

Blk. 49, Stanley Tract Fort Bragg

4-18-1-00

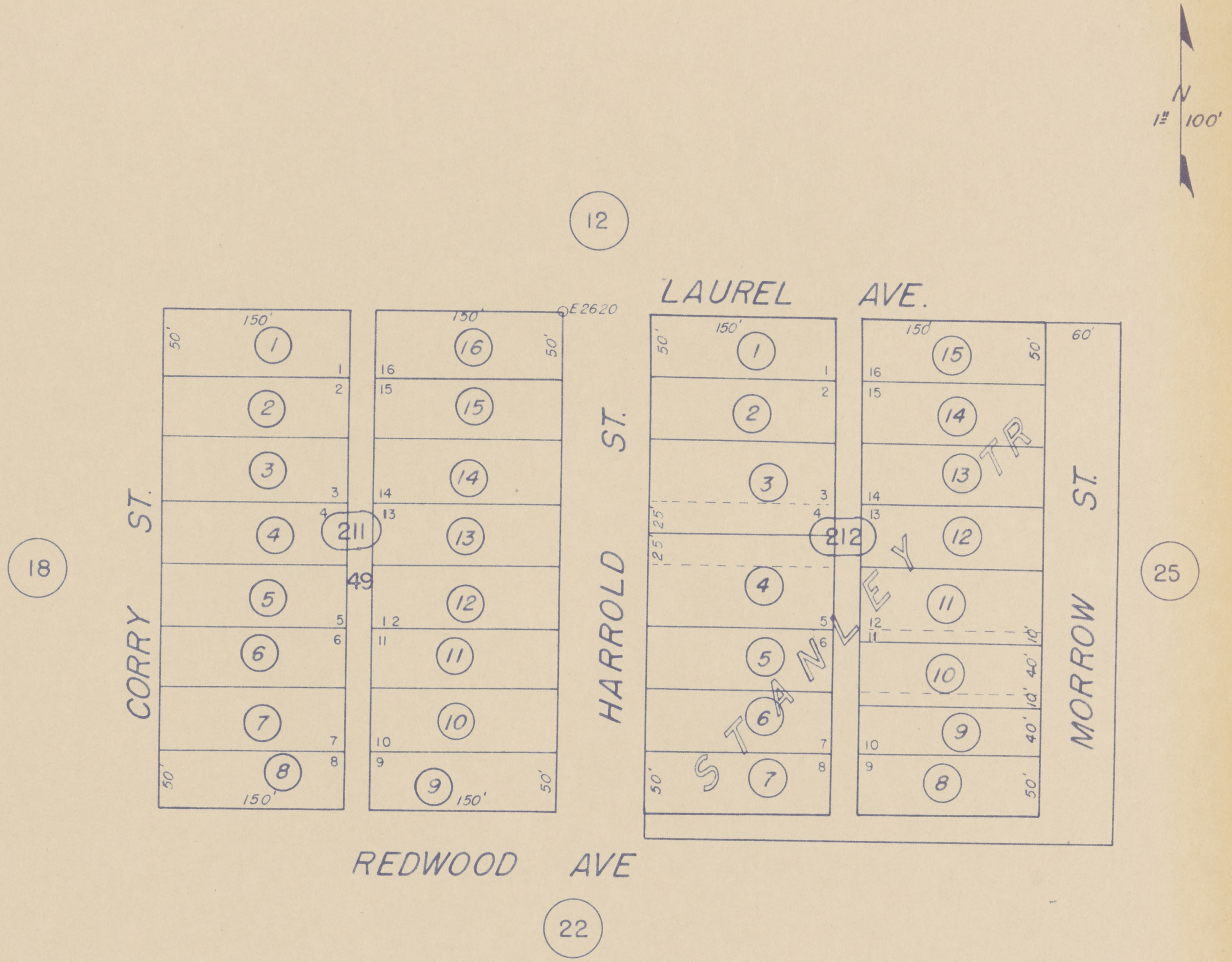
N
1" = 100'
12
LAUREL AVE.
E2620
18
CORRY ST.
211
49
HARROLD ST.
212
STANLEY TR
MORROW ST.
25
REDWOOD AVE
22
150'
50'
60'
25'
40'
10'
1
2
3
4
5
6
7
8
9
10
11
12
13
14
15
16

Assessor's Map
County of Mendocino, Calif.
March, 1950

Blks 43, 44, Higgins Tract, Sherwood Villa Tract, Woodruff Tract Fort Bragg

4-18=1-00

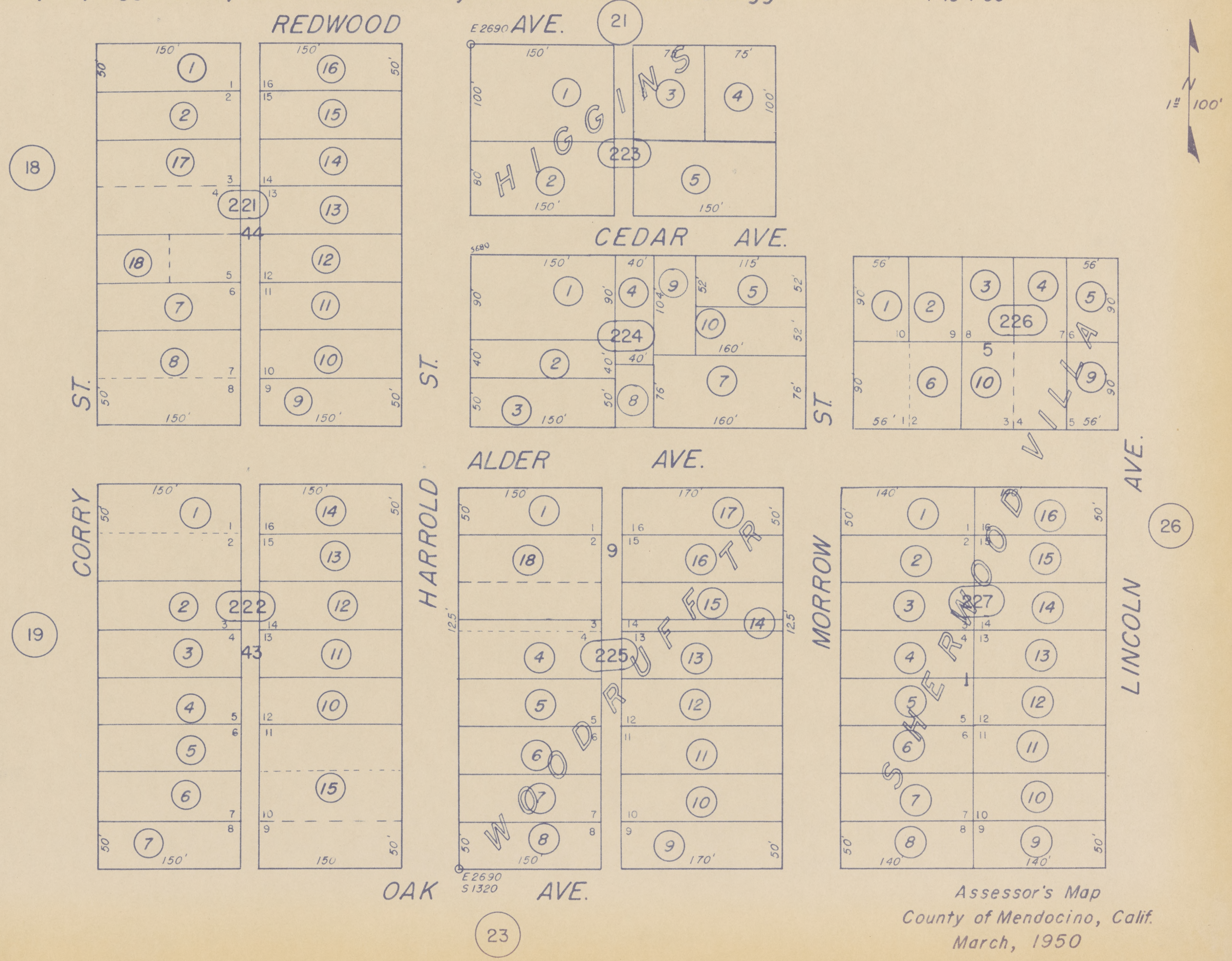
REDWOOD AVE.
CEDAR AVE.
ALDER AVE.
OAK AVE.
CORRY ST.
HARROLD ST.
MORROW ST.
LINCOLN AVE.
HIGGINS
WOODRUFF TR
SHERWOOD VILLA
N
1" = 100'
18
19
21
23
26
221
222
223
224
225
226
227
44
43
9
5
1
E2690
5680
E2690
S1320
150'
50'
100'
80'
90'
40'
75'
115'
52'
104'
160'
76'
56'
125'
140'
170'

Assessor's Map
County of Mendocino, Calif.
March, 1950

Blk. 38, Kelly Tract Fort Bragg

4-18=1-00

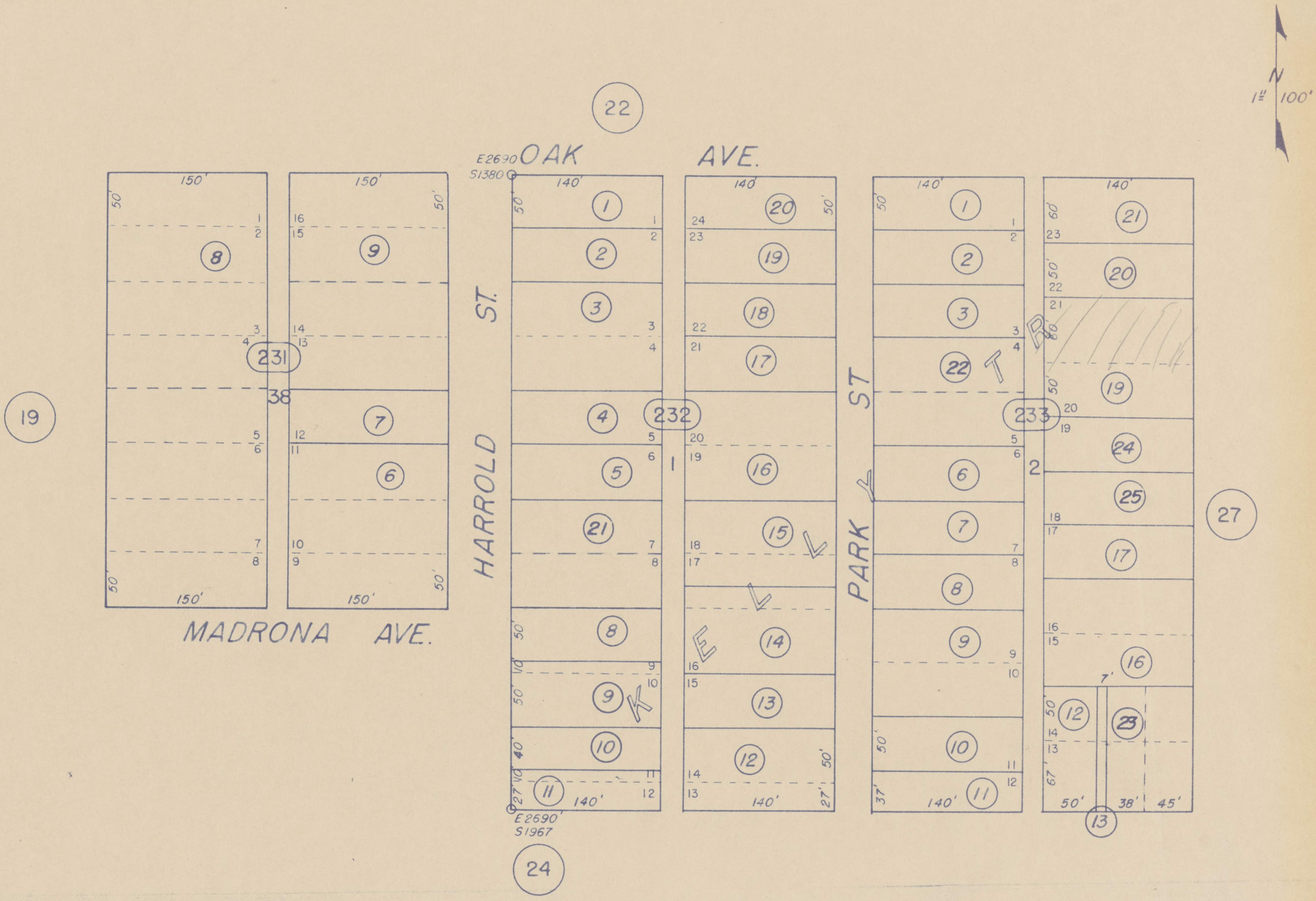
N
1" = 100'
22
OAK AVE.
E2690
S1380
MADRONA AVE.
HARROLD ST.
PARK ST.
KELLY TR.
19
24
27
231
232
233
38
1
2
E2690'
S1967
150'
140'
50'
13

Assessor's Map
County of Mendocino, Calif.
March, 1950

Blk. 37, Blk. F Foye Tract, Huhtala Tract, Waldo Tract Fort Bragg

4-18=1-00

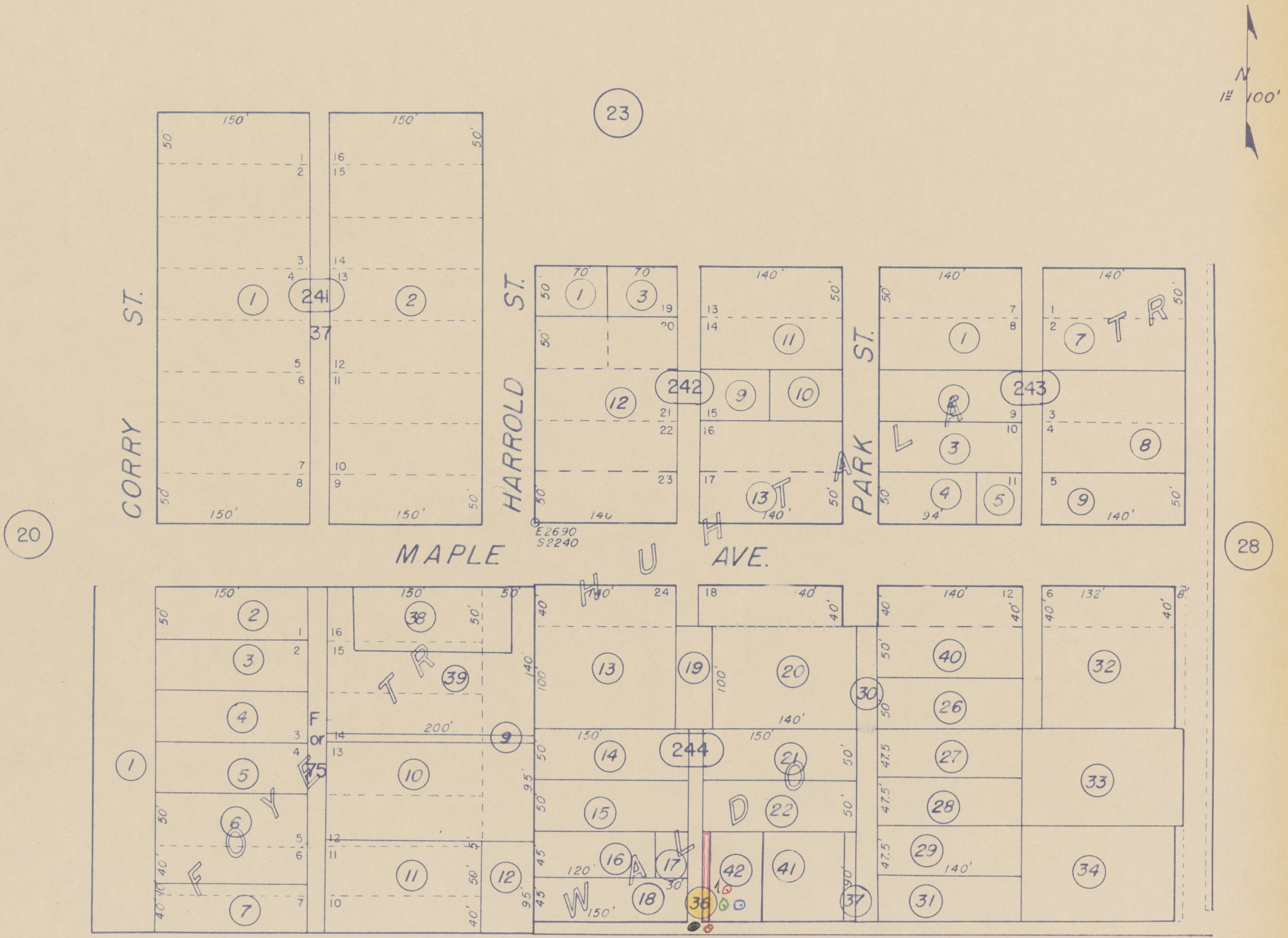
N
1" = 100'
23
20
28
241
37
242
243
244
CORRY ST.
HARROLD ST.
PARK ST.
MAPLE AVE.
E2690
S2240
F or 75
FOYE TR
HUHTALA TR
WALDO
150'
140'
70'
50'
40'
200'
132'
100'
95'
47.5
45
94'
120'
30
8'
1
2
3
4
5
6
7
8
9
10
11
12
13
14
15
16
17
18
19
20
21
22
26
27
28
29
30
31
32
33
34
36
37
38
39
40
41
42

Assessor's Map
County of Mendocino, Calif.
March, 1950

Lots 5,6,7 Fort Bragg

8-25

4-18=1-00

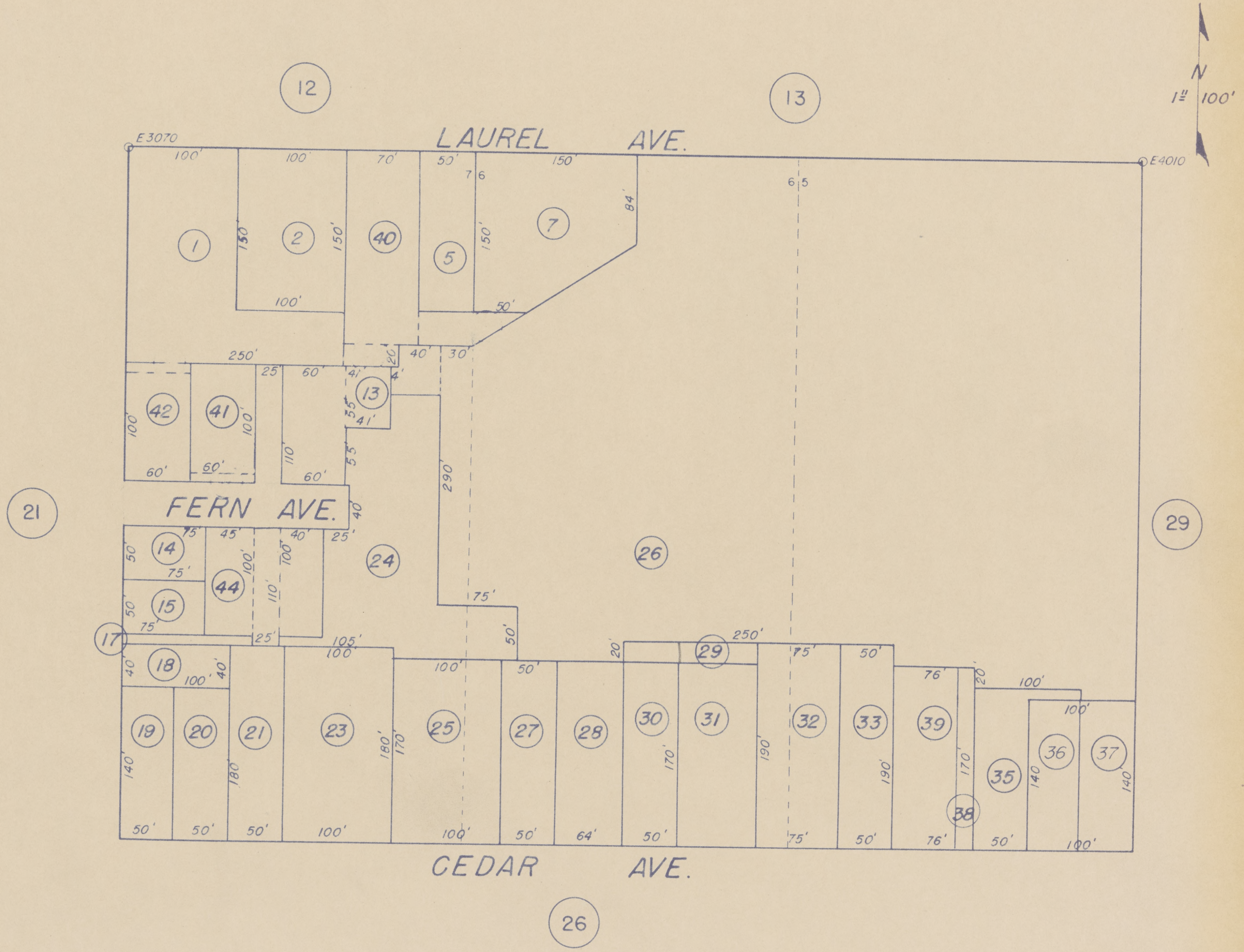
N
1" = 100'
LAUREL AVE.
FERN AVE.
CEDAR AVE.
E3070
E4010
12
13
21
29
26
1
2
40
5
7
42
41
13
14
15
44
24
26
17
18
19
20
21
23
25
27
28
29
30
31
32
33
39
35
36
37
38
76
65
100'
100'
70'
50'
150'
84'
150'
150'
150'
100'
50'
250'
40'
30'
20'
41'
4'
55'
41'
25'
60'
100'
100'
60'
60'
110'
60'
290'
40
75'
45'
40'
25'
50'
75'
100'
100'
110'
50'
75'
25'
105'
75'
100'
50'
20'
250'
75'
50'
40'
100'
40'
100'
50'
76'
20
100'
100'
140'
180'
180'
170'
170'
190'
190'
170'
140
140
50'
50'
50'
100'
100'
50'
64'
50'
75'
50'
76'
50'
100'

Assessor's Map
County of Mendocino, Calif.
March, 1950

Lot 13, Sherwood Villa Tract Fort Bragg

4-18=1-00

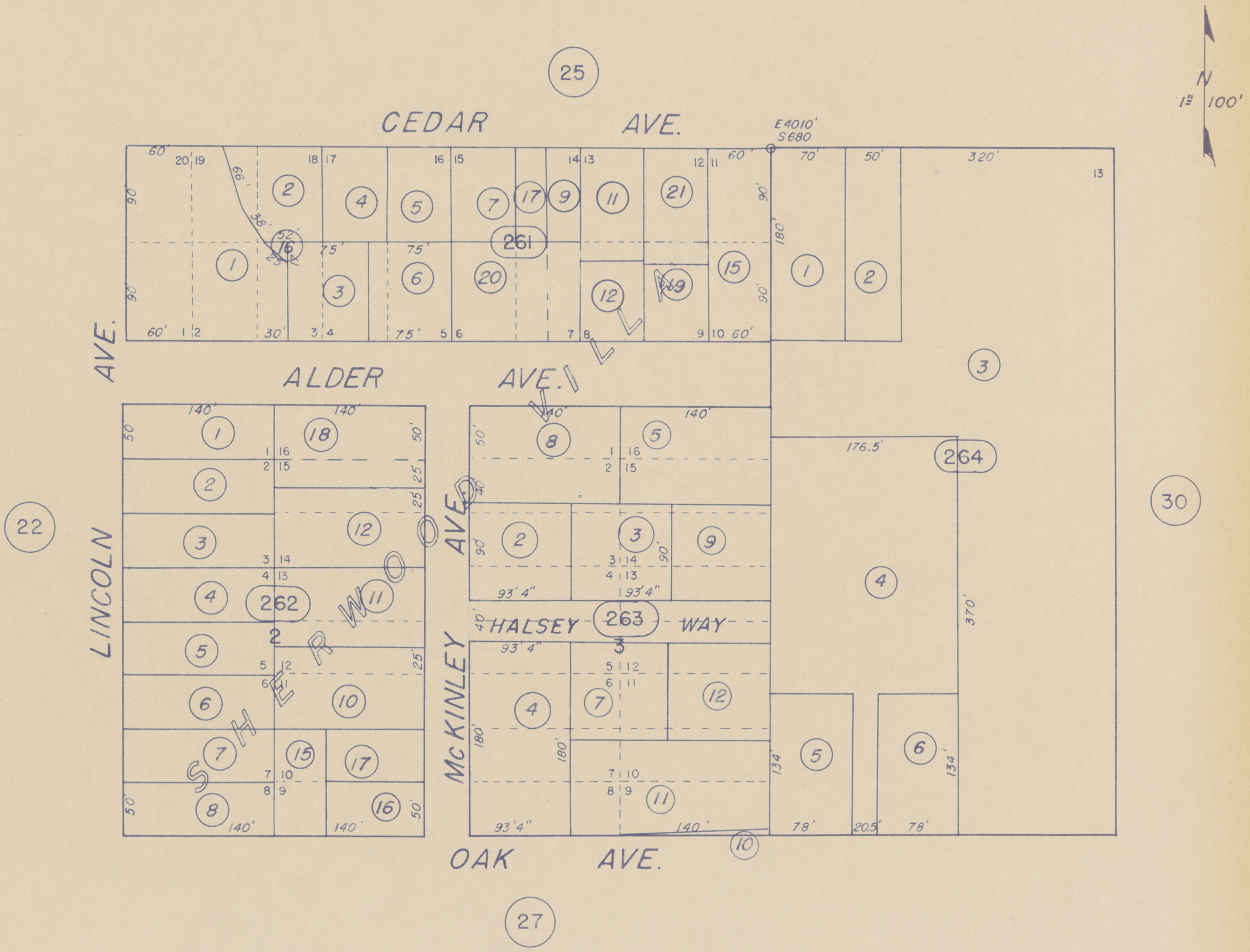
N
1" = 100'
25
CEDAR AVE.
E4010'
S680
261
ALDER AVE.
LINCOLN AVE.
262
McKINLEY AVE.
HALSEY WAY
263
264
OAK AVE.
SHERWOOD VILLA
22
30
27
2
3
13

Assessor's Map
County of Mendocino, Calif.
March, 1950

Lot 20, Lanto Tract, McLeod Addition Fort Bragg

4-18=1-00

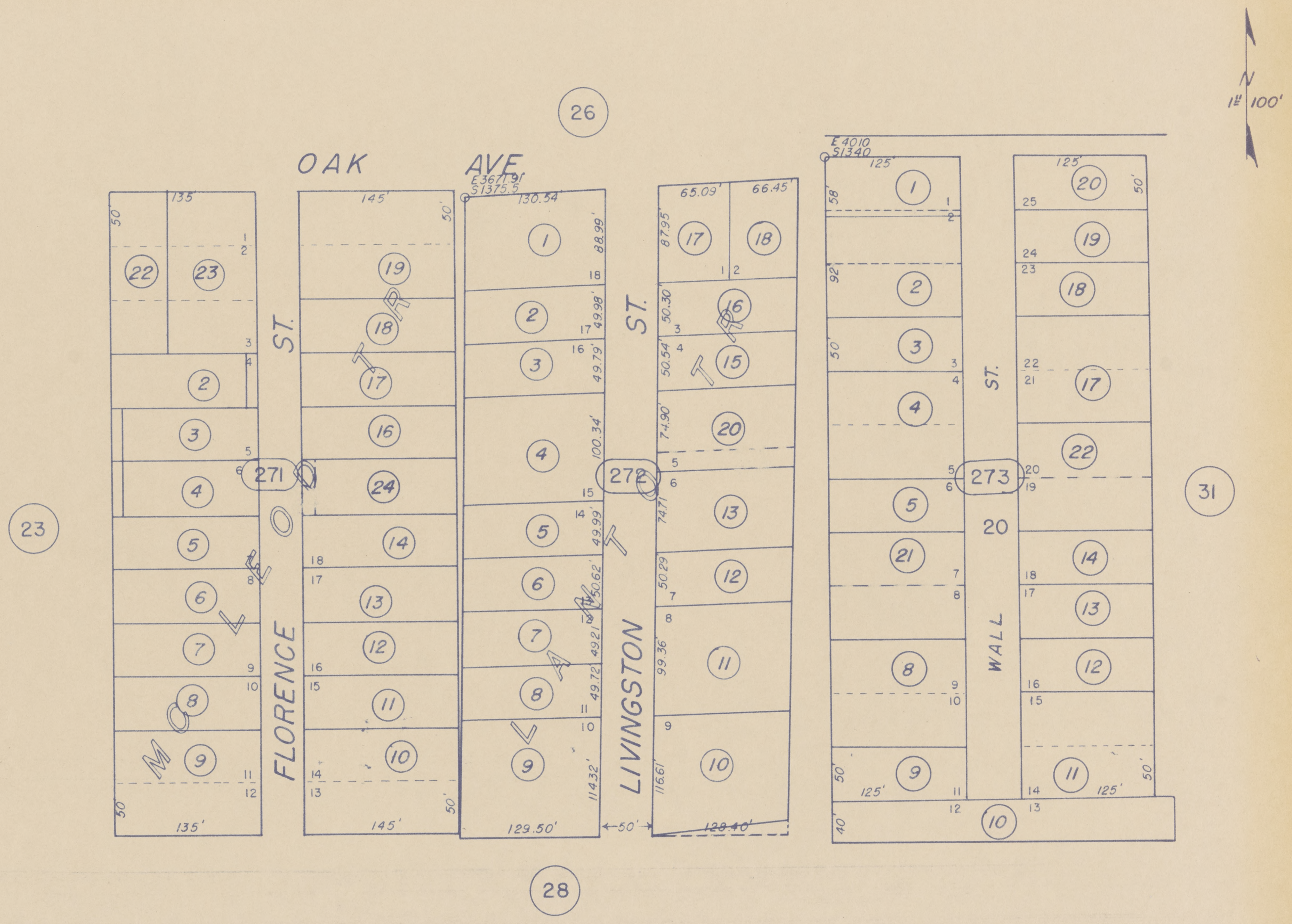
N
1" = 100'
26
OAK AVE.
E3671.91
S1375.5
E4010
S1340
FLORENCE ST.
LIVINGSTON ST.
WALL ST.
McLEOD TR
CLARK TR
271
272
273
20
23
28
31
135'
145'
130.54'
129.50'
128.40'
125'
50'
40'

Assessor's Map
County of Mendocino, Calif.
March, 1950

Lots 27, 28, 29 Fort Bragg

4-18=1-00

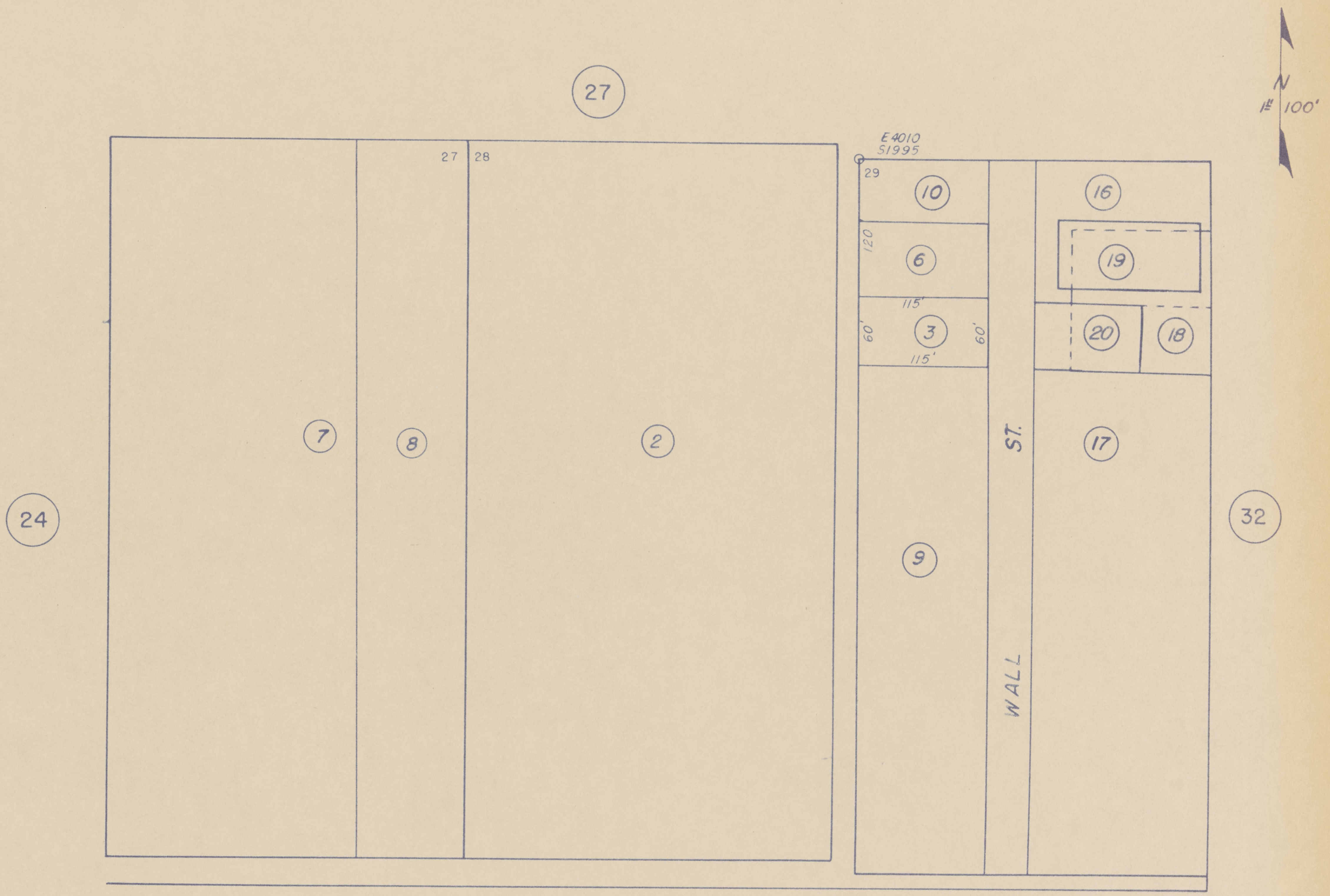
27
24
32
7
8
2
27
28
E4010
S1995
29
10
6
3
9
120
115'
60'
60'
115'
16
19
20
18
17
WALL ST.
N
1" = 100'

Assessor's Map
County of Mendocino, Calif.
March, 1950

8-29

Lots 1,2,3,4 Fort Bragg

4-18=1-00

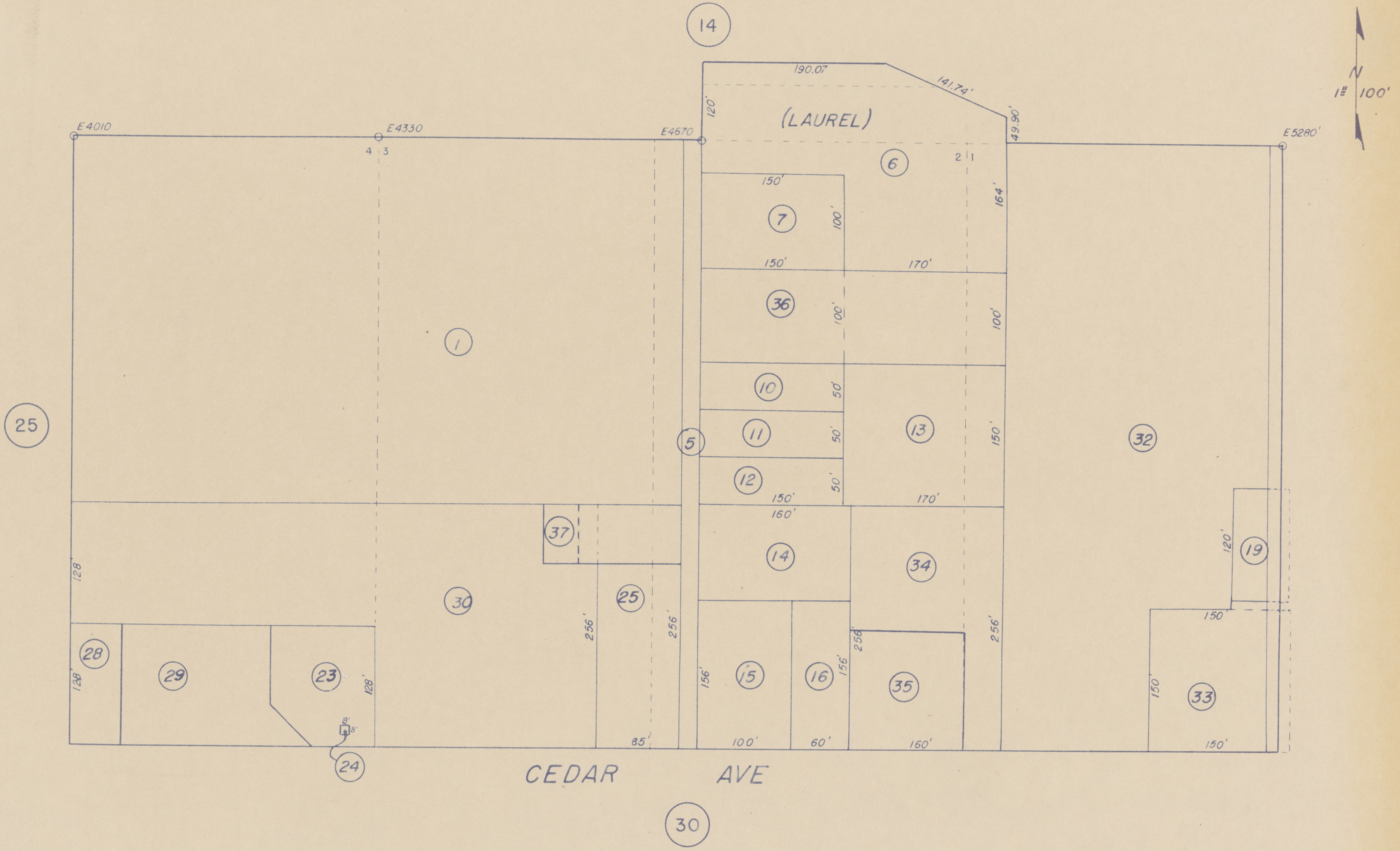
14
190.07
141.74'
(LAUREL)
120'
49.90'
N
1" 100'
E4010
E4330
E4670
E5280'
4 3
2 1
6
150'
7
100'
164'
150'
170'
36
100'
100'
10
50'
11
50'
12
50'
13
150'
150'
170'
160'
14
34
5
1
25
32
37
30
25
256'
256'
256'
256'
128
19
120'
150'
28
29
23
128'
128'
8'
8'
15
156'
16
156'
35
33
150
85'
100'
60'
160'
150'
24
CEDAR AVE
30

Assessor's Map
County of Mendocino, Calif.
March, 1950

Lots 14, 15, 16 Fort Bragg

4-18=1-00

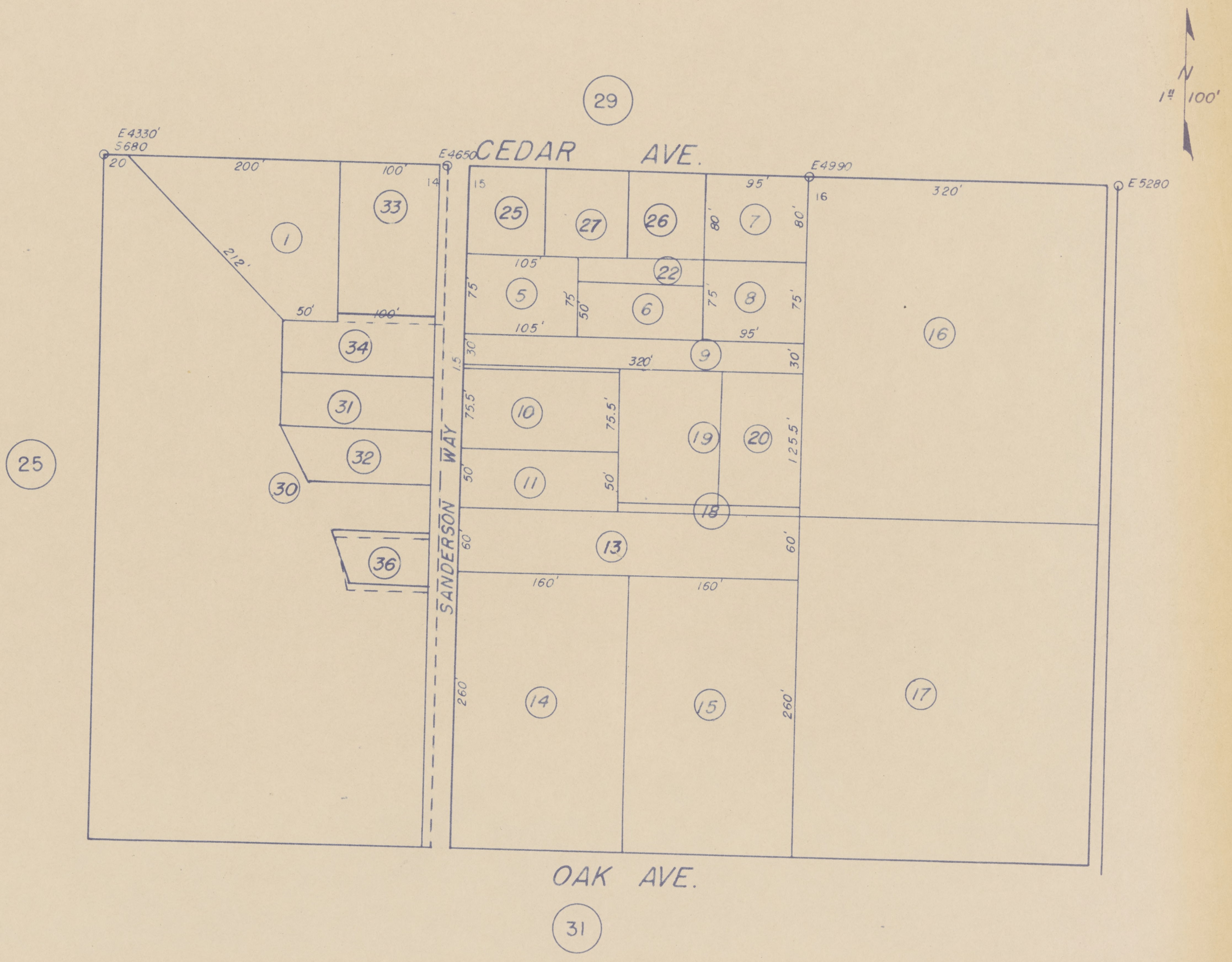
N
1" = 100'
29
CEDAR AVE.
E4330'
S680
20
200'
100'
E4650
14
15
E4990
16
E5280
320'
95'
212'
1
33
25
27
26
7
80'
105'
22
5
75'
50
6
8
50'
100'
34
105'
95'
30'
9
320'
15
31
10
75.5'
19
20
125.5'
32
30
11
50'
18
25
SANDERSON WAY
36
13
60'
160'
160'
260'
14
15
17
OAK AVE.
31

Assessor's Map
County of Mendocino, Calif.
March, 1950

8-31

Lots 17,18,19 Fort Bragg
Mankinen Sub.

4-18=1-00

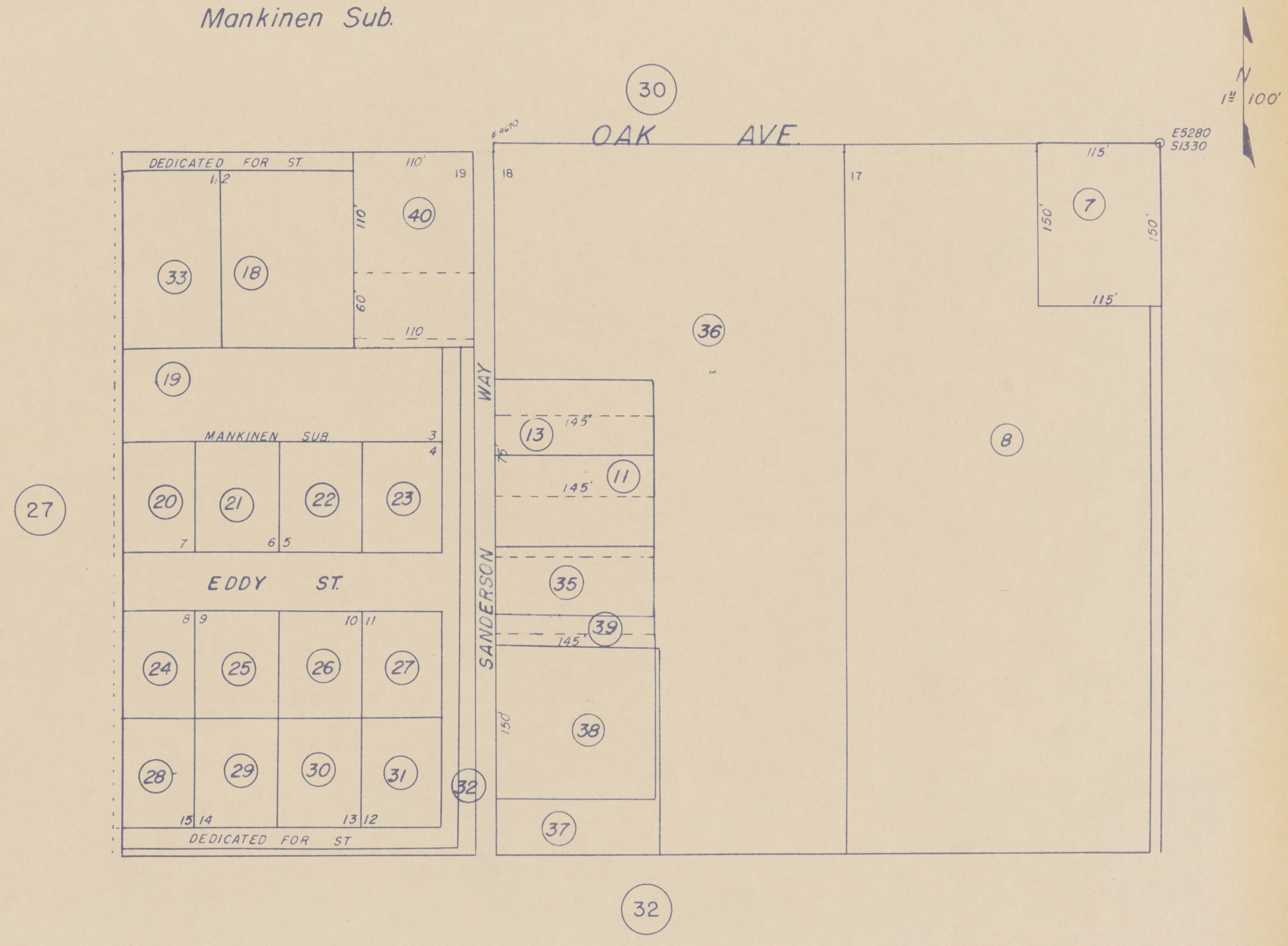
30
OAK AVE.
E4610
E5280
S1330
N
1" = 100'
DEDICATED FOR ST.
110'
19
18
17
1 2
33
18
40
110'
60'
110
7
115'
150'
150'
115'
36
19
MANKINEN SUB
3
4
20
21
22
23
7
6 5
27
WAY
SANDERSON
13
145'
75'
11
145'
8
EDDY ST.
35
39
145'
8 9
10 11
24
25
26
27
150'
38
28
29
30
31
32
15 14
13 12
37
DEDICATED FOR ST
32

Assessor's Map
County of Mendocino, Calif.
March, 1950

Lots 30,31,32 & Cartwright Addition Fort Bragg

4-18=1-00

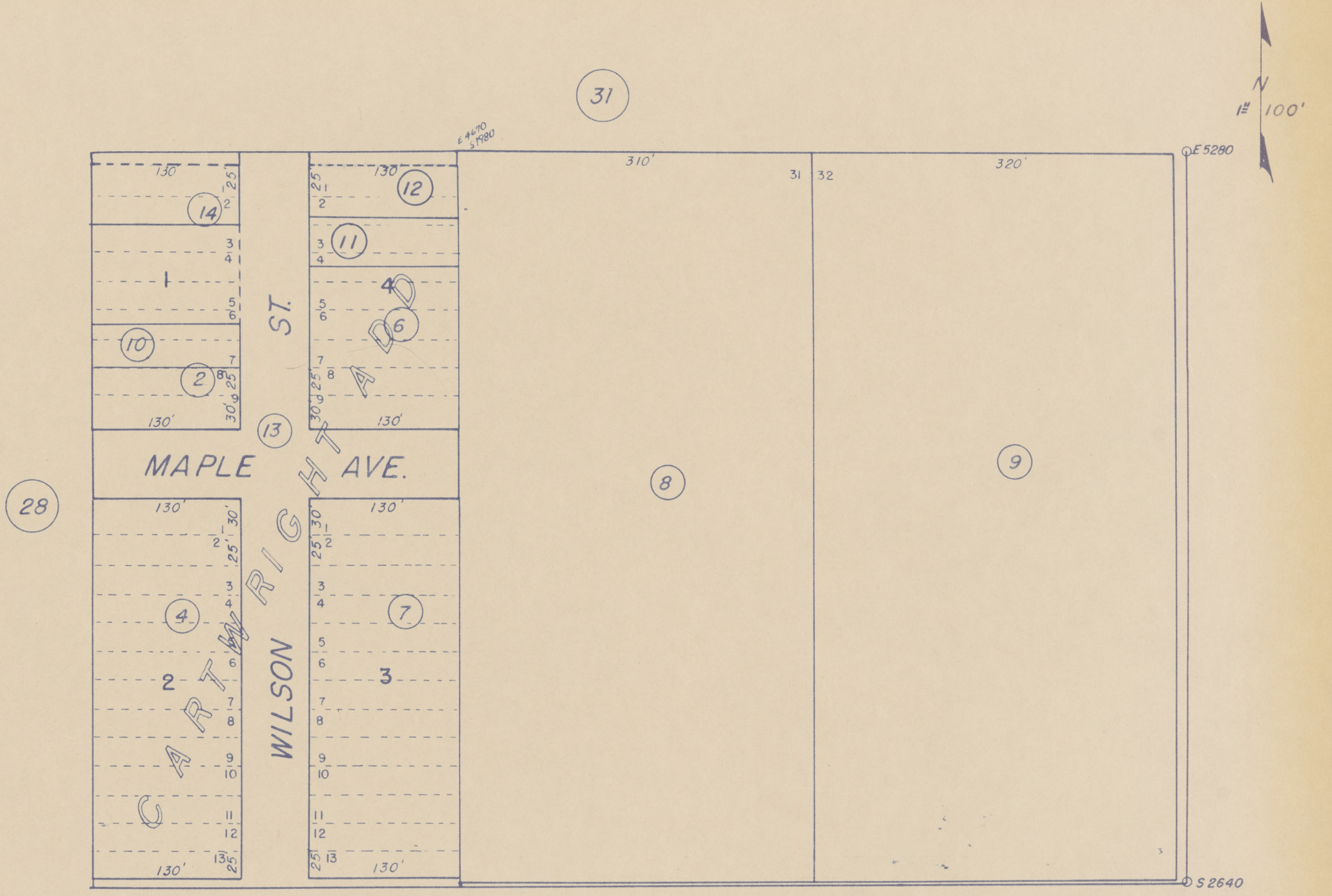
31
N
1" = 100'
E 4670
S 1980
E 5280
S 2640
130'
310'
320'
31 32
28
14
12
11
10
2
13
4
6
7
8
9
1
2
3
4
MAPLE AVE.
WILSON ST.
CARTWRIGHT ADD
25'
30'

Assessor's Map
County of Mendocino, Calif.
March, 1950

Penitenti Subdivision No. 1

4-18=1-00

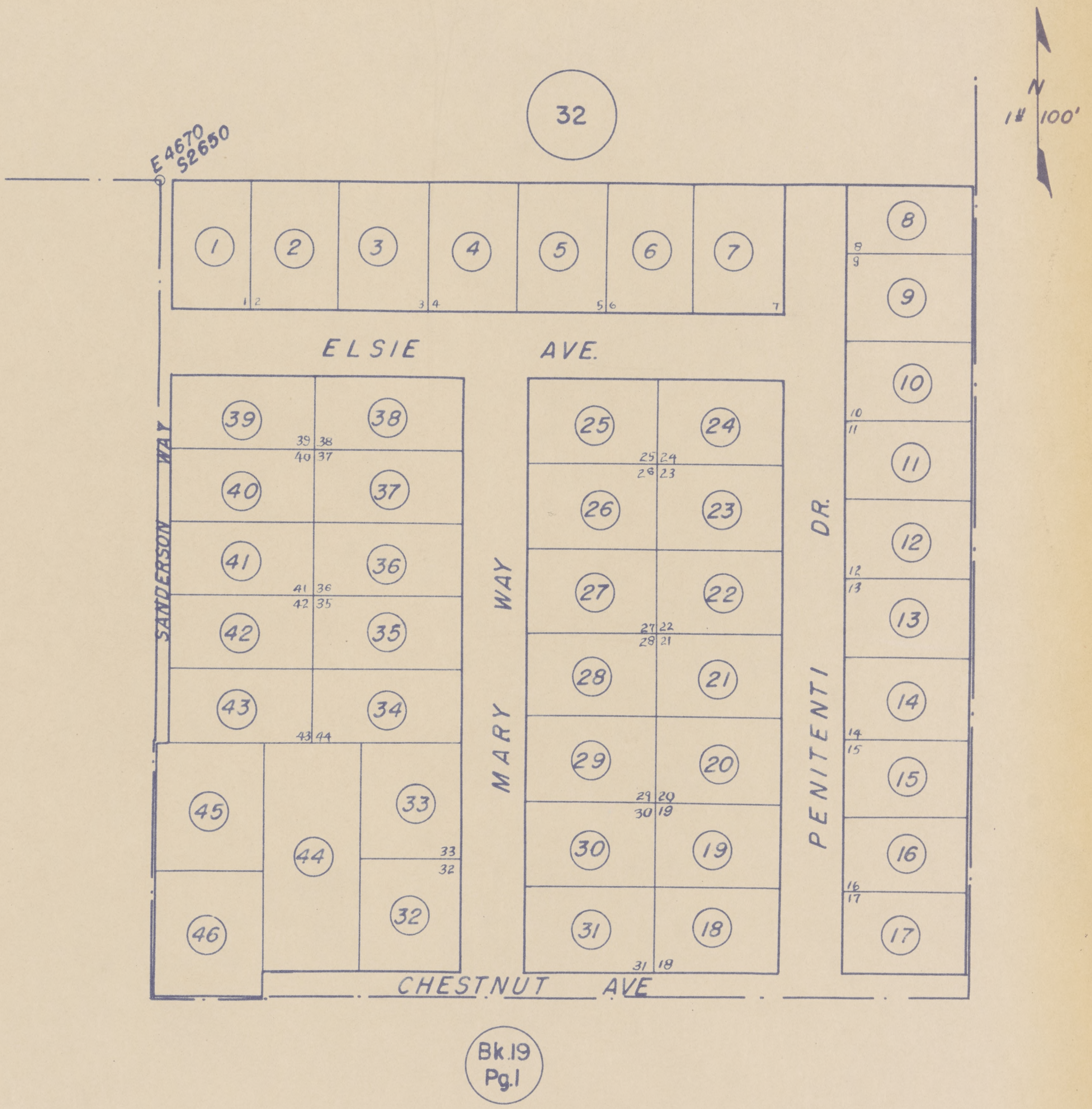
32
E 4670
S2650
N
1" = 100'
1
2
3
4
5
6
7
8
9
10
11
12
13
14
15
16
17
ELSIE AVE.
SANDERSON WAY
MARY WAY
PENITENTI DR.
39
38
40
37
41
36
42
35
43
34
45
44
33
46
32
25
24
26
23
27
22
28
21
29
20
30
19
31
18
CHESTNUT AVE
Bk. 19
Pg. 1

Assessor's Map
County of Mendocino, Calif.
March, 1955

Lots 37 & 38 Suburban Lots South of Fort Bragg

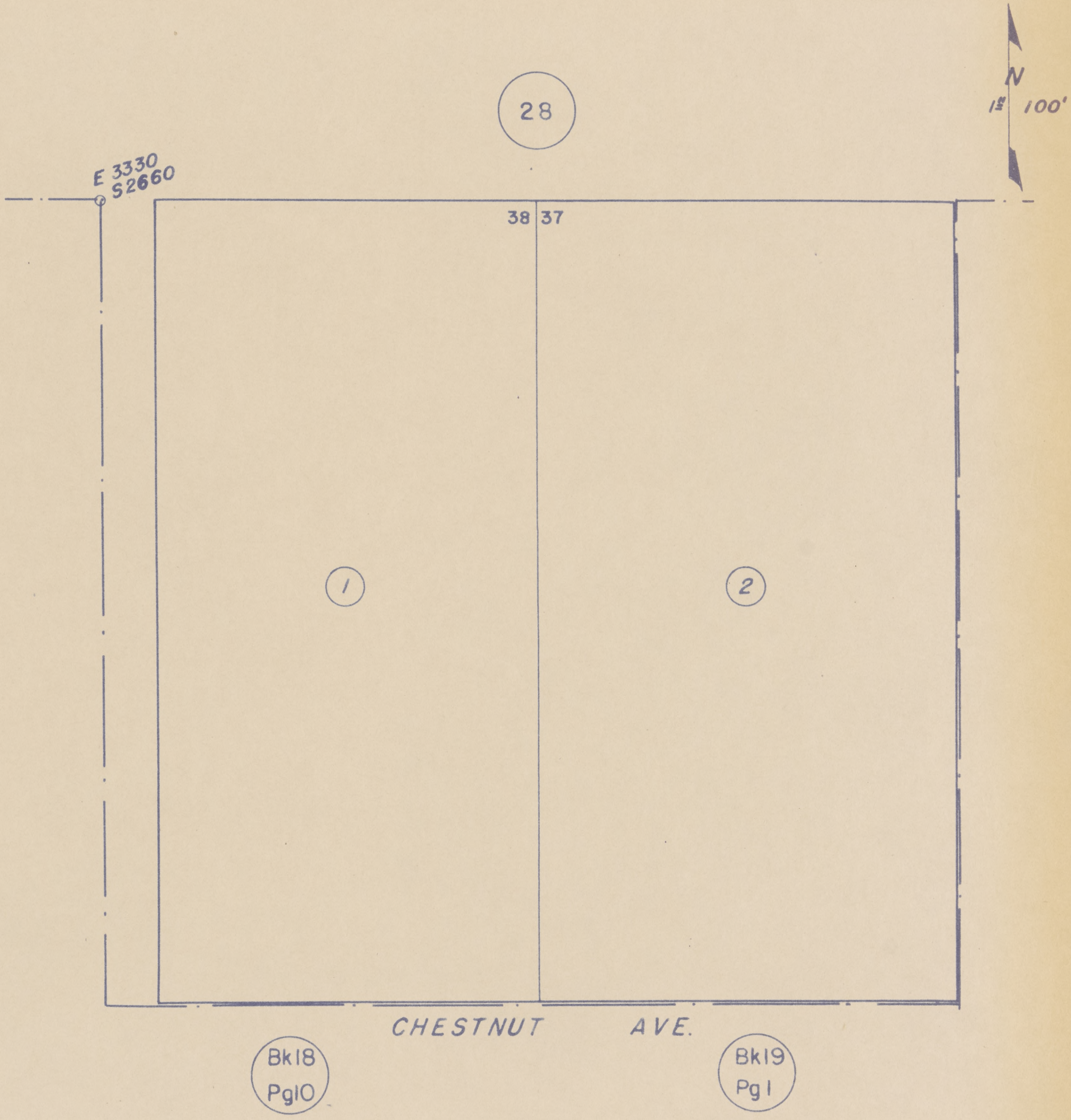
N
1" = 100'
28
E 3330
S2660
38
37
1
2
CHESTNUT AVE.
Bk18 Pg10
Bk19 Pg1

Assessor's Map
County of Mendocino, Calif.
March, 1955

Book
12

12

12

4-1 COTTANEVA
4-3 LEGGETT VALLEY
3-10 CUMMINGS, G.G.B.&H.D.
3-11 PEPPERWOOD, G.G.B.&HD.
3-12 PEPPERWOOD, G.G.B.&H.D., W.S.C.D.
3-13 NASHMEAD, G.G.B.&H.D. CPCD.
3-14 NASHMEAD, G.G.B.&H.D., W.S.C.D. CPCD.

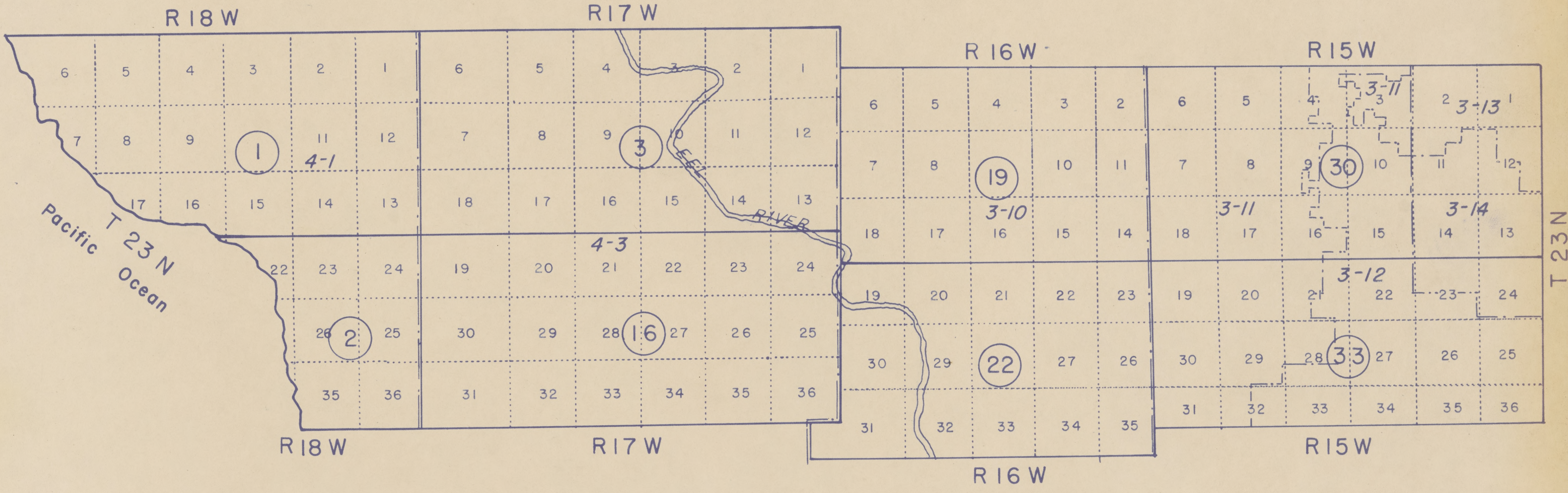
R18W
R17W
R16W
R15W
T23N
Pacific Ocean
EEL RIVER
N
①
②
③
⑯
⑲
㉒
㉚
㉝
4-1
4-3
3-10
3-11
3-12
3-13
3-14
6 5 4 3 2 1
7 8 9 11 12
17 16 15 14 13
22 23 24
26 25
35 36
6 5 4 3 2 1
7 8 9 10 11 12
18 17 16 15 14 13
19 20 21 22 23 24
30 29 28 27 26 25
31 32 33 34 35 36
6 5 4 3 2
7 8 10 11
18 17 16 15 14
19 20 21 22 23
30 29 27 26
31 32 33 34 35
6 5 4 3 2 1
7 8 9 10 11 12
18 17 16 15 14 13
19 20 21 22 23 24
30 29 28 27 26 25
31 32 33 34 35 36

INDEX
BOOK - 12

Assessor's Maps
County of Mendocino, Calif.
1947

12-01

37 ~~Sage Land & Lumber Co Inc~~ ~~Simpson Redwood Co~~ NOT USED

12-47 ⑬ ~~38~~ ~~" " " " " " " "~~ Union Lumber Co 16371-56

12-01

12-47	⑰ ~~⑩~~	19	~~SAGE LAND & LUMBER CO. INC.~~	27482-54	~~Simpson Redwood Co~~ Union Lumber Co
12-47-	⑬ ~~⑫~~	20	~~SAGE LAND & LUMBER CO. INC.~~	27482-54	Union Lumber Co 16371-56
		21	~~SAGE LAND & LUMBER CO. INC.~~	27482-54	Now 38
12-48-	⑨✓	22	~~SAGE LAND & LUMBER CO. INC.~~	27482-54	~~Simpson Redwood Co~~ Union Lumber Co
12-48	⑩✓	23	~~SAGE LAND & LUMBER CO. INC.~~	27482-54	Union Lumber Co
12-48	⑪✓	24	~~SAGE LAND & LUMBER CO. INC.~~	27482-54	Union Lumber Co
		25	WOLF CREEK TIMBER CO. INC.	232/301	
12-49-	⑦ ~~②~~	26	~~SAGE LAND & LUMBER CO. INC.~~	27482-54	~~Simpson Redwood Co~~ Union Lumber Co
12-49-	③✓	27	~~SAGE LAND & LUMBER CO.~~ INC.	27482-54	Union Lumber Co
12-49-	④✓	28	~~SAGE LAND & LUMBER CO. INC.~~	27482-54	Union Lumber Co
12-50-	①✓	29	~~SAGE LAND & LUMBER CO. INC.~~	27482-54	Union Lumber Co
12-50-	②✓	30	~~SAGE LAND & LUMBER CO. INC.~~	27482-54	Union Lumber Co
		31	~~SAGE LAND & LUMBER CO. INC.~~	27484-54	Now 38
		32	~~SAGE LAND & LUMBER CO. INC.~~	27484-54	Now 38
		33	~~SAGE LAND & LUMBER CO. INC.~~		Simpson Redwood Co
		34	~~SAGE LAND & LUMBER CO.~~ INC.		"
12-47	⑮ ⑥	~~35~~	~~Sage Land & Lumber Co Inc~~		~~"~~ Union Lumber Co 16371-56
12-48-	⑬ ~~⑦~~	36	~~" " " " "~~		~~"~~ Union Lumber Co 16371-56

12-01

1 WOLF CREEK TIMBER CO. INC. 232/301

2 WOLF CREEK TIMBER CO. INC. 232/301

3 WOLF CREEK TIMBER CO. INC. 232/301

4 ~~SAGE LAND & LUMBER CO. INC.~~ 27482-54 ~~Simpson Redwood Co~~ 16217-56 Union Lumber Co 16371-56

5 ~~SAGE LAND & LUMBER CO. INC.~~ ~~Now 35~~ Simpson Redwood Co

6 ~~SAGE LAND & LUMBER CO. INC.~~ 27482-54 Now 35, 36

7 ~~SAGE LAND & LUMBER CO. INC.~~ ~~Now 36~~ Simpson Redwood Co

12-48- ~~12~~ (13) 8 ~~SAGE LAND & LUMBER CO. INC.~~ 27482-54 ~~Now 36~~ Union Lumber Co 16371-56

12-48 ~~3~~ (14) 9 ~~SAGE LAND & LUMBER CO. INC.~~ 27482-54 ~~Now 37~~ Union Lumber Co 16371-56

10 ~~SAGE LAND & LUMBER CO. INC.~~ ~~Now 37~~ Simpson Redwood Co.

11 NOW 33, 34

12 NOW 33, 34

13 ALEXANDER MCPHERSON ESTATE INC. (M/R) 21542-50 (~~Sage Land & Lumber Co. Inc.~~ ~~PACIFIC SLOPE LUMBER CO. INC.~~ (EX. M/R) 16040-52 Simpson Redwood Co 4294-55

12-48- ~~8~~ (15) 14 ~~SAGE LAND & LUMBER CO. INC.~~ 27482-54 ~~Simpson Redwood Co~~ Union Lumber Co 16371-56

15 WOLF CREEK TIMBER CO. INC. 232/301

12-47- ~~8~~ (16) 16 ~~SAGE LAND & LUMBER CO.~~ INC. 27482-54 ~~Simpson Redwood Co~~ Union Lumber Co

17 WOLF CREEK TIMBER CO. INC. 232/301

18 WOLF CREEK TIMBER CO. INC. 232/301

4-1
Cottaneva

12-01
12-47
48

T.23N.R.19W. & N$\frac{1}{2}$ of T.23N.R.18W. M.D.B. & M.

N
2" 1 Mi.

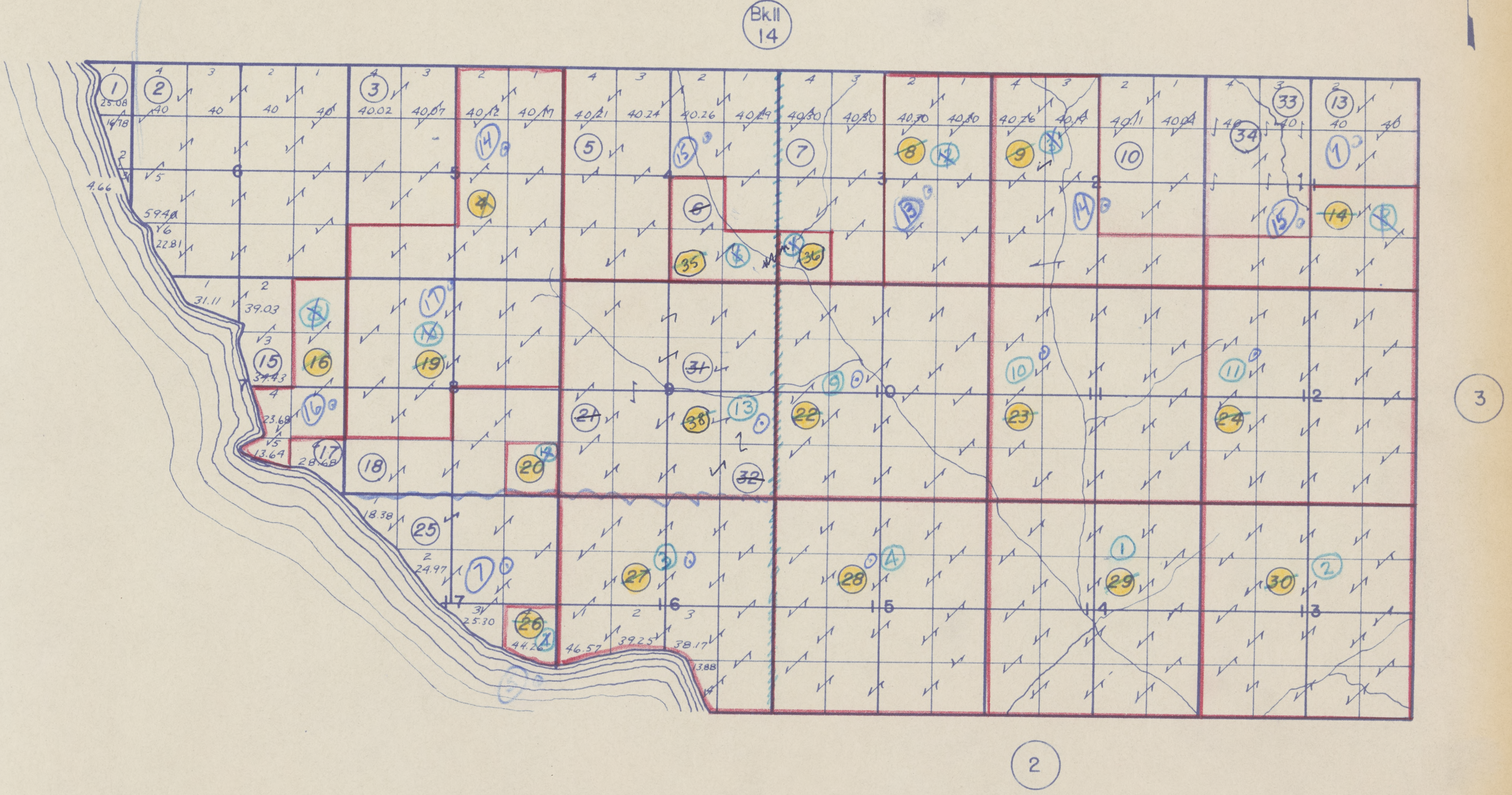

Bk11
14
3
2
6
5
4
3
2
1
7
8
9
10
11
12
18
17
16
15
14
13
25.08
16.18
4.66
59.40
22.81
31.11
39.03
34.43
23.68
13.64
28.68
18.38
24.97
25.30
44.26
46.57
39.25
38.17
13.88
40.02
40.07
40.12
40.17
40.21
40.24
40.26
40.29
40.30
40.76
40.11

Assessor's Map
County of Mendocino, Calif.
May 1947

12-02

12-49-⑤ ✓ 1 ~~SAGE LAND & LUMBER CO. INC.~~ 27482-54 ~~Simpson Redwood Co~~ Union Lumber Co 16371-56

12-49-⑥ ✓ 2 ~~SAGE LAND & LUMBER CO. INC.~~ 27482-54 Union Lumber Co

12-50-③ ✓ 3 ~~SAGE LAND & LUMBER CO. INC.~~ 27482-54 Union Lumber Co

12-50 ④ ✓ 4 ~~SAGE LAND & LUMBER CO. INC.~~ 27482-54 Union Lumber Co

12-51-1 ✓ 5 ~~SAGE LAND & LUMBER CO. INC.~~ 27484-54 Union Lumber Co

12-51-2 ✓ 6 ~~SAGE LAND & LUMBER CO. INC.~~ 27484-54 Union Lumber Co

7 LLOYD L. DEVILBISS 32847-54

12-51-3 ✓ 8 ~~SAGE LAND & LUMBER CO.~~ 27482-54 ~~Simpson Redwood Co~~ Union Lumber Co

9 ROCKPORT REDWOOD CO. (M/R) LLOYD L. DEVILBISS (EX. M/R) 32847-54

10 ELLEN FRANCIS DEVILBISS 116/178

11 ROCKPORT REDWOOD CO. (M/R) LLOYD L. DEVILBISS (EX. M/R) 32847-54

12 NOW 14, 15

13 COUNTY OF MENDOCINO (ROAD)

14 ROCKPORT REDWOOD CO.

15 ROCKPORT REDWOOD CO. (M/R) LLOYD L. DEVILBISS (EX. M/R) 32847-54

4-1
Cottaneva

12-02
12-49 50 51

S½ T. 23 N. R. 18 W. M.D.B. & M.

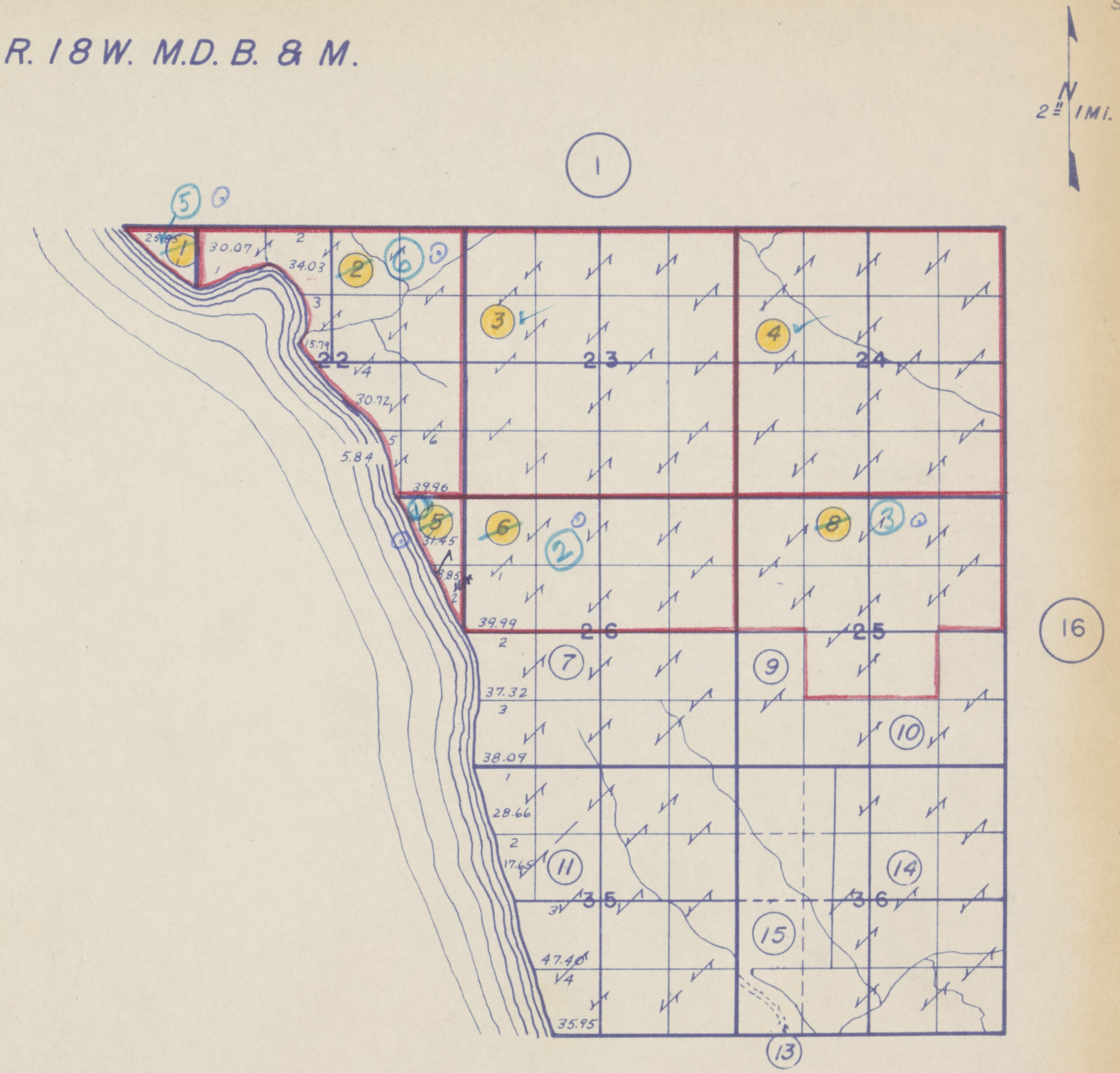
N
2" = 1 Mi.
1
16
13
22
23
24
25
26
35
36
1
2
3
4
5
6
7
8
9
10
11
14
15
25.85
30.07
34.03
15.79
30.72
5.84
39.96
31.45
8.85
39.99
37.32
38.09
28.66
17.65
47.40
35.95

Assessor's Map
County of Mendocino, Calif.
May 1947

12-03

12-52-~~③~~ ㉔ 101 Union Lumber Co 16371-56

12-52-~~⑯~~ ㉖ 102 " " " "

12-52-~~㉑~~ ㉗ 103 " " " "

104 Gordon E & Ellen Hunt x 238/201

105 Earl & May Ellen Samples x 23498-57

106 C. D. & Leona Vaughn 23499-57

12-03

83 ~~JACKSON E. REED~~ 11958-52 5624-55 William D. & Margaruite Butler MacGregor 17140-56

84 THE PACIFIC COAST CO. 22398-53

85 THE PACIFIC COAST CO. 22398-53

86 Simpson Redwood Co ~~SAGE LAND & LUMBER CO.~~ INC. Simpson RL ~~(M/R)~~ CON TO ERNEST M. & NORINE MCKEE (EX. M/R) 14086-48

87 Simpson Redwood Co ~~SAGE LAND & LUMBER CO. INC.~~ ~~(M/R)~~ CON TO E. M. MCKEE JR. (EX.M/R) 24118-53

88 Simpson Redwood Co ~~SAGE LAND & LUMBER CO. INC.~~ ~~(M/R)~~ CON TO CLYDE & ARABEL MCKEE HUFBAUER x (EX. M/R) 24119-53

89 ~~SAGE LAND & LUMBER CO. INC.~~ (M/R) Simpson Redwood Co =MR

90 ~~A.M. & Beatrice M. Standish 5222-51~~

91 ~~Roy S. Arnett 10167-55~~

92 Alexander McPherson Estate Inc (M/R) Ridgewood Lumber Co Ex MR 5039-51

93 " " " " " " "

94 Robert E. Proctor 226/414

95 " "

96 ~~Sage Land & Lumber Co Inc~~ 27482-54 Simpson Redwood Co

97 " " " " "

98 " " " " "

12-55-② ✓ 99 ~~" " " " "~~ Union Lumber Co

100 Simpson Redwood Co.

12-03

65 KIRBY S. & ADA F. REIST (EX. T.) ~~SAGE LAND & LUMBER CO. INC.~~ ~~(T.)~~ Simpson Redwood Co = T

66 FRED W. & ISABEL F. WILSON 1/2 FRED W. WILSON 1/2 192/44

67 WARREN & ALTA M. VAN DORN X 18482-53

68 ROY S. & KATHERINE ARNETT X 28305-50

69 ROY S. ARNETT 214/464

70 ~~SAGE LAND & LUMBER CO. INC.~~ 142/351 Simpson Redwood Co.

71 COUNTY OF MENDOCINO (GARBAGE SITE) 24512-50

72 NOW 83, 84, 85

73 ~~PACIFIC LAMINATES, INC.~~ 8376-52 The Pacific Coast Company 2731-55

74 ~~HALE MCGOWEN, JOHN C. MCPHERSON, EDWARD O. HOLTER JR.~~ X 10494-52 Willits Redwood Products Company 14044-57

75 DON CARLOS BARRETT 5102-51

76 ROY S. ARNETT (EX. M/R) ALEXANDER MCPHERSON ESTATE INC. (M/R) 17987-51

77 ROY S. ARNETT 9886-52

78 NOW 80, 81, 82

79 MASONITE CORPORATION 5937-51

80 ~~A. M. & BEATRICE M. STANDISH~~ 5222-51 Roy S. Arnett 10167-55

81 ~~A. M. & BEATRICE M. STANDISH~~ 5222-51 ~~Now 90, 91~~ Roy S. Arnett 10167-55

82 ~~SAVE THE REDWOODS LEAGUE~~ 1253-55 State of California 19417-56

12-03

49 C. N. ~~& R. C.~~ UNDERWOOD * 10883-52 20743-56

50 NOW 72, 73

51 VACANT

52 ~~CHARLES N. UNDERWOOD~~ 180/360 Hans W. & Irene B. Hoyer x 3617-55, 4430-55 (11236-56? T)

53 STANLEY & MARJORIE ALOT x 1718-51

54 WAYNE L. CALDER SR., WAYNE L. JR., MILTON D. & DONALD A. CALDER (CALDER BROTHERS) 4767-51

55 HANS & IRENE B. HOYER 132/244

56 ~~SAGE LAND & LUMBER CO. INC.~~ 27482-54 Now 99

57 ~~SAGE LAND & LUMBER CO. INC.~~ 27482-54 Now 99

58 ~~SAGE LAND & LUMBER CO. INC.~~ 27482-54 Now 99

~~Simpson Redwood Co~~ Union Lumber Co 16371-56

12-55 ① ✓ 59 (~~SAGE LAND & LUMBER CO. INC.~~ (EX. M/R) 28964-54 HENRY J. CROCKER 1/5 MARY JULIA CROCKER SCULLY 1/5 MARION PHYLLIS CROCKER 1/5 MARY VIRGINIA SCULLY HART 1/5 ARTHUR M. SCULLY 1/15 MARION CROCKER SCULLY 1/15 HENRY J. CROCKER 1/5 (TRUSTEE) (M/R UNTIL MAY 14, 1974)

12-55 Ⓑ ✓ 60 ~~SAGE LAND & LUMBER CO. INC.~~ 27482-54 ~~Simpson Redwood Co.~~ Union Lumber Co 16371-56

61 ROCKPORT REDWOOD CO. 200/355 21644-56

62 ~~SAGE LAND & LUMBER CO. INC.~~ 142/351 Simpson Redwood Co

63 ~~SAGE LAND & LUMBER CO. INC.~~ " "

64 NOW 70, 71.

12-03

31 ~~SAGE LAND & LUMBER CO. INC.~~ 22718-53 Now 96

32 ~~SAGE LAND & LUMBER CO. INC.~~ 27482-54 Now 96

12-52 (17) 33 NETTA C. MCINTOSH 1/4 (M/R) ~~SAGE LAND & LUMBER CO. INC.~~ (EX. M/R) 2754-51 Union Lumber Co ~~Simpson Redwood Co.~~ Ex M.R. 16371-56

34 ~~SAGE LAND & LUMBER CO. INC.~~ 27482-54 Now 97

35 MASONITE CORPORATION 5937-51

36 ~~SAGE LAND & LUMBER CO. INC.~~ 142/351 Now 97

37 STATE OF CALIFORNIA (10 PAY) ELMER SHUSTER 182/261

38 NETTA C. MCINTOSH 169/101 1/2 (M/R) ~~SAGE LAND & LUMBER C~~O. INC. (EX. M/R) 2754-51 Simpson Redwood Co Ex MR

39 ~~MARY A. GIDDENS~~ 15829-52 ~~Sage Land & Lumber Company Inc.~~ 4021-55 Now 98

40 MASONITE CORPORATION 5937-51

41 ~~SAGE LAND & LUMBER CO. INC.~~ Now 98

42 NEAL J. & RUTH P. CARVER X 4854-51

43 MASONITE CORPORATION 5937-51

44 THOMAS M. JOHNSON 118/76

45 ~~SAGE LAND & LUMBER CO. INC.~~ 142/352 Simpson Redwood Co

46 ~~GORDON E. & ELLEN HUNT~~ X 238/201 Now 104, 105, 106

47 THE PACIFIC COAST CO. 22398-53

48 ROBERT E. PROCTOR 226/414 7200-55

12-03

13 ROY S. & KATHERINE ARNETT X 5410-51

14 ~~LLOYD & MARTHA BITTENBENDER~~ X ~~(EX. T.)~~ ~~ROY S. & KATHRYN ARNETT~~ ~~(T.)~~ 16985-50 Roy S. & Kathryn Arnett X ~~Ex T~~ 6607-55

15 NOW 76, 77

16 NOW 78, 79

17 ELIZA HARRIS CARRIGAN 15942-56

18 STATE OF CALIFORNIA REDWOOD GROVE (EDWARD R. HICKEY MEMORIAL)

19 ~~SAVE THE REDWOODS LEAGUE~~ 1253-55 State of California 19417-56

20 NOW 86, 87, 88

21 ROY S. ARNETT 214/464

22 RAY S. ARNOTT 184/30

23 FERN & CHARLES GILDERSLEEVE X 238/81

24 NOW 68, 69

25 FERN & CHARLES GILDERSLEEVE X 238/81

26 WAYNE L. & MAY K. CALDER 17818-53

27 CHARLES H. & PHYLLIS A. RAY 214/278

28 VACANT

29 ~~ROBERT E. PROCTOR~~ 226/414 7200-55 Now 94.95

30 ~~SAGE LAND & LUMBER CO. INC.~~ 27482-54 Now 96

12-03

1 HALE MCCOWEN (AKA HALE MCCOWEN JR.) LOUISE CUNNINGHAM 22955-53

2 NOW 74, 75

Simpson Redwood Co ExMR

MR MR MR MR MR

3 JOHN C. MCPHERSON (1/90 + 1/25 INT.) 31445-54 ~~AMY SOUTHERN WIGNALL~~, ~~ELIZABETH MOFFAT~~, ~~J. LEWIS COOPER~~, ~~WALLACE W.~~

Note (Crossedout names have MR) MR MR MR MR MR

~~COOPER~~, ~~MARY M. COOPER~~, ~~HUBERT HAYNER~~, ~~AMY S. COOPER~~, ~~MARGARET M. HASKELL~~ 1/5 ~~ROBERT H. HASKELL~~, JOHN C. & MURIEL

MR MR MK MR MR MR

MCPHERSON, W. CLARKE & ATTILIE C. MCPHERSON, ~~FLORENCE WALLACE HODGSON~~, ~~MARY MAY HASKELL~~, ~~WALLACE COOPER~~, ~~JOSEPH LEWIS COOPER~~,

~~Sage Land & Lumber Co Inc ExMR~~ MR 4294-55 MR MR ExMR

~~MILLICENT FOSTER~~, ~~AMY SOUTHERN COOPER WIGNALL~~, ~~ELIZABETH COOPER~~ 19690-53 ~~Pacific Slope Lumber Inc~~ 4292-55

4 ~~SAGE LAND & LUMBER CO. INC.~~ 27482-54 ~~Simpson Redwood Co~~ Now 100, 101

5 ~~HALE MCCOWEN, JOHN C. MCPHERSON & EDWARD O. HOLTER JR.~~ 10494-52 Willits Redwood Products Company 14044-56

x

Simpson Redwood Co ExMR

MR

6 JOHN C. MCPHERSON (1/90 + 1/25 INT.) 32445-54 ~~AMY SOUTHERN WIGNALL~~, ~~ELIZABETH MOFFAT, J. LEWIS COOPER, WALLACE W.~~

Note (Crossedout Names have MR)

~~COOPER, MARY M. COOPER, HUBERT HAYNER, AMY S. COOPER, MARGARET M. HASKELL 1/5 ROBERT H. HASKELL~~, JOHN C. & MURIEL

MR MR

MCPHERSON, W. CLARKE & ATTILIE C. MCPHERSON, ~~FLORENCE WALLACE HODGSON~~, ~~MARY MAY HASKELL, WALLACE COOPER, JOSEPH LEWIS COOPER~~,

~~Sage Land & Lumber~~ Co. Inc ExMR 4294-55 MR ExMR

~~MILLICENT FOSTER, AMY SOUTHERN COOPER WIGNALL, ELIZABETH COOPER~~ 19690-53 ~~Pacific Slope Lumber Inc~~ 4292-55

Mill Management & Engineering Company 13126-56

7 ~~MARION YOUNGER~~ 28003-54 ~~Robert R & Helen H. Younger~~ 10539-55 ~~Ralph A Cole & Guy M. Smith~~ 13125-56

8 ~~ALEXANDER MCPHERSON ESTATE INC. (M/R) RIDGEWOOD LUMBER CO. (EX. M/R)~~ 5039-51 13124-56 Now 92, 93

9 ~~SAGE LAND & LUMBER CO. INC.~~ Simpson Redwood Co

10 MASONITE CORPORATION 5937-51

11 ~~OMA LARSON~~ 22620-53 13425-56 ~~Roy S. & Kathryn Arnett~~ x 15414-56 The Pacific Coast Company 15415-56

12 MASONITE CORPORATION 5937-51

4-3
Leggett Valley

12-03
12-57 55

$N\frac{1}{2}$ of T. 23 N. R. 17 W. M.D.B. & M.

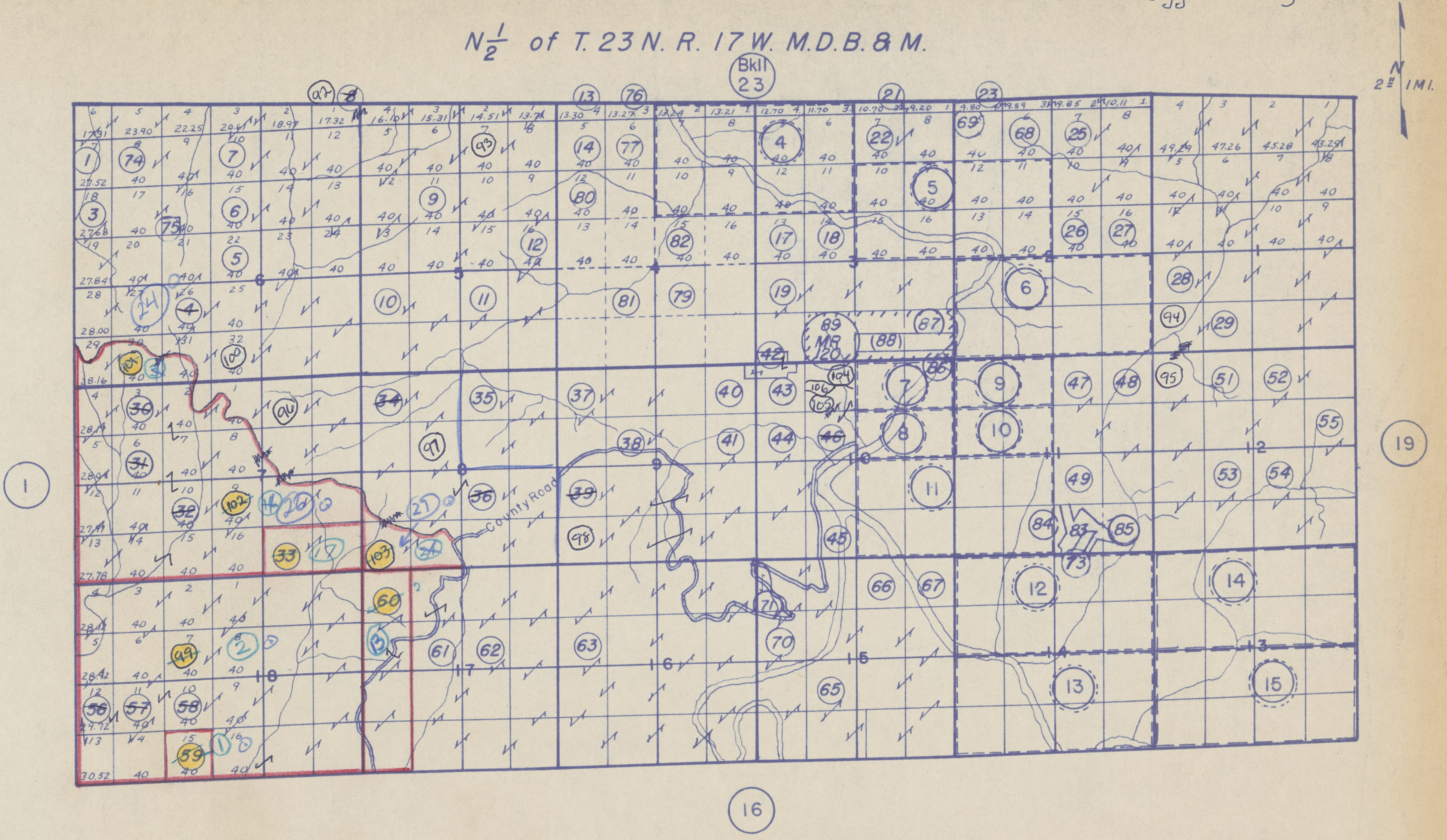
Bk 11
23
County Road
N
2" = 1 MI.
1
16
19
6
5
4
3
2
1
7
8
9
10
11
12
18
17
16
15
14
13

Assessor's Map
County of Mendocino, Calif.
May 1947

Leggett Valley Rockport Road
Co. Sur. 5-18

12-16

73 ~~Sage Land & Lumber Co Inc~~ 19076-49 Simpson Redwood Co.

74 Alexander McPherson Estate Inc 22091-50 MR Cute & the Pacific Coast Company Ex MR 14042, 14043-56

75 Hollow Tree Lumber Company 26082-50

12-16

55 ROCKPORT REDWOOD CO. 200/355

56 NOW 68

57 NOW 68

58 ~~SAGE LAND & LUMBER CO.~~ INC. Simpson Redwood Co

59 ~~SAGE LAND & LUMBER CO. INC.~~ 19075-49 Simpson Redwood Co

60 ~~SAGE LAND & LUMBER CO. INC.~~ Now 72

61 ~~SAGE LAND & LUMBER CO.~~ Now 72

62 ERNA HILDEGART FISCHER 21679-53

63 HENRY & ERNA HILDEGART FISCHER x 240/24

64 HENRY FISCHER 3864-51

65 Henry Fischer 7697-55 ~~WARREN A. WOOD 1/3 WARREN A. & BETTY W. WOOD~~ x 2/3 (EX. M/R) ROCKPORT REDWOOD CO. (M/R) 19192-54 7694-55

66 C. H. & HAZEL BRUMBACK JR. x (EX. M/R) ROCKPORT REDWOOD CO. (M/R) 33536-54 7694-55

67 ROCKPORT REDWOOD CO. (T.) RAY SHELTON (EX. T.) 15928-52

68 ROCKPORT REDWOOD CO. (T.) RAY SHELTON (EX. T.) 15928-52

69 ROCKPORT REDWOOD CO. 15927-52

12-55-⑦ 70 ~~Sage Land & Lumber Co. Inc~~ 27482-54 ~~Simpson Redwood Co~~ Union Lumber Co

71 " " " " " Simpson Redwood Co "

72 " " " " " " " " "

12-16

37 ALEXANDER MCPHERSON ESTATE INC. -MR 21542-50 12158-56 ~~Now 74~~ Con to The Pacific Coast Company Ex MR 14042, 14043 56

38 ~~ALEXANDER MCPHERSON ESTATE INC.~~ 22091-50 12158-56 Now 74

39 ~~ALEXANDER MCPHERSON ESTATE INC.~~ 21542-50 12158-56 Now 74

40 NOW 69

41 EDWARD & VELMA GREGG X 29932-54

42 NOW 69

43 C. A. H~~C~~OOPER & CO., ½MR ~~CON TO EARL H. & SALLIE B. MAIZE~~ X ~~ERNEST M. & PATRICIA ANN MCKEE JR.~~ X ~~ROBERT E. & JAYNE A. HARRAH~~ X 27318-54 The Pacific Coast Company Ex ½MR 12503-56 12504-56

44 ~~E. M. GROTHER~~ 130/321 ~~Charles E. Crowther ½~~; ~~Kathryn Steck ½~~ 6305-55 6818-55 Ed & Velma M. Gregg x 6819-55

45 ROCKPORT REDWOOD CO. 200/355

46 C. A. HOOPER & CO., ½MR ~~CON TO EARL H. & SALLIE B. MAIZE~~ X ~~ERNEST M. & PATRICIA ANN MCKEE JR.~~ X ~~ROBERT E. & JAYNE A. HARRAH~~ X 27318-54 The Pacific Coast Company Ex ½MR 12503-56 12504-56

47 EDNA W. GANGNON

48 ~~HOLLOW TREE LUMBER COMPANY~~ 26080-50 Now 75

49 ~~HOLLOW TREE LUMBER COMPANY~~ 8195-52 Now 75

50 ~~HOLLOW TREE LUMBER COMPANY~~ 26082-50 Now 75

51 HOLLOW TREE LUMBER COMPANY (EX. M/R) ROCKPORT REDWOOD CO. (M/R) 26081-50

52 NOW 67

53 NOW 67

54 RAY SHELTON (EX. T.) ROCKPORT REDWOOD CO. (T.) 15928-52

19 ROCKPORT REDWOOD CO. 34090-54

20 ARCHIE WALKER 21500-50

21 NOW 54, 55

22 ROCKPORT REDWOOD CO. 200/355

23 ROCKPORT REDWOOD CO. 200/355

24 THE PACIFIC COAST COMPANY 33304-54

25 ~~SAGE LAND & LUMBER CO. INC.~~ Simpson Redwood Co

26 ALEXANDER MCPHERSON ESTATE INC. MR 21542-50 12158-56 Con to The Pacific Coast Company ExMR 14042, 14043-56

27 ~~SAGE LAND & LUMBER CO. INC.~~ 19076-49 Now 73

28 ~~SAGE LAND & LUMBER CO. INC.~~ 19074-49 Now 73

29 ~~SAGE LAND & LUMBER CO. INC.~~ 19074-49 Now 73

30 ALEXANDER MCPHERSON ESTATE INC. (M/R) THE PACIFIC COAST CO. (EX. M/R) 25160-53

31 NOW 62, 63, 64

32 NOW 48, 49, 50, 51

33 ROCKPORT REDWOOD CO. 13829-48

34 ROCKPORT REDWOOD CO. 200/355

35 ROCKPORT REDWOOD CO. 200/355

36 ROCKPORT REDWOOD CO. 142/352

12-16

1 ~~SAGE LAND & LUMBER CO. INC.~~ 27482-54 Now 70

2 ~~SAGE LAND & LUMBER CO. INC.~~ 27482-54 Now 70

3 ~~SAGE LAND & LUMBER CO. INC.~~ 27482-54 Now 70

4 ~~SAGE LAND & LUMBER CO. INC.~~ ~~Now 70~~ Simpson Redwood Co.

5 ~~SAGE LAND & LUMBER CO. INC.~~ Simpson Redwood Co.

6 NOW 52, 53

7 ~~SAGE LAND & LUMBER CO. INC.~~ 19906-53 Now 71

8 ~~SAGE LAND & LUMBER CO. INC.~~ 142/351 Now 71

9 NOW 56, 57

10 ~~SAGE LAND & LUMBER CO. INC.~~ Simpson Redwood Co

11 ROCKPORT REDWOOD CO. 200/355

12 NOW 60, 61

13 ALEXANDER MCPHERSON ESTATE INC. (M/R) THE PACIFIC COAST CO. (EX. M/R) 25160-53

14 NOW 58, 59

12-57-① ✓ 15 ~~SAGE LAND & LUMBER CO. INC.~~ 27482-54 ~~Simpson Redwood Co~~ Union Lumber Co. 16371-56

16 EUGENE HARDING HALE 213/168

17 KATHLEEN A. PERKINS

18 NOW 65, 66

4-3
Leggett Valley

~~12-76~~
12.55
57

S 1/2 of T. 23 N. R. 17 W. M.D.B. & M.

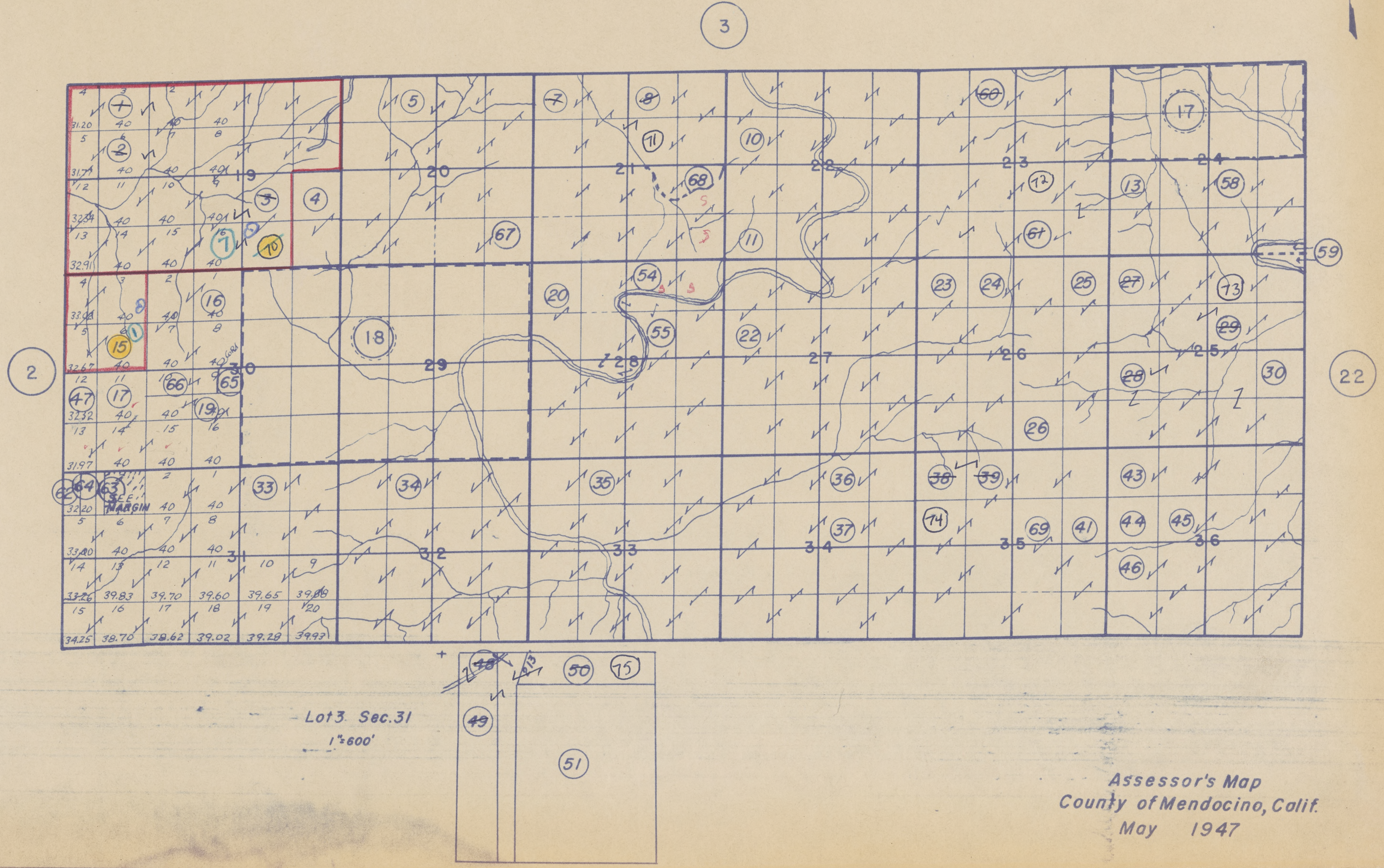
3
2
22
19
20
21
22
23
24
30
29
28
27
26
25
31
32
33
34
35
36
SEE MARGIN
Lot 3 Sec. 31
1"=600'
5
10
11
17
18
54
55
58
59
67
68
71
72
73
74
75
51
SEE MARGIN

N
2" 1 Mi.

Leggett Valley Rockport Road
Co. Sur. 5–18

Assessor's Map
County of Mendocino, Calif.
May 1947

Sec. 4,5,6,7,8,9 of T. 23 N. R. 18 W. M.D.B. & M.

Sec. 1 of T. 23 N. R. 19 W. M.D.B. & M.

BK 11
80

76-01

12-47

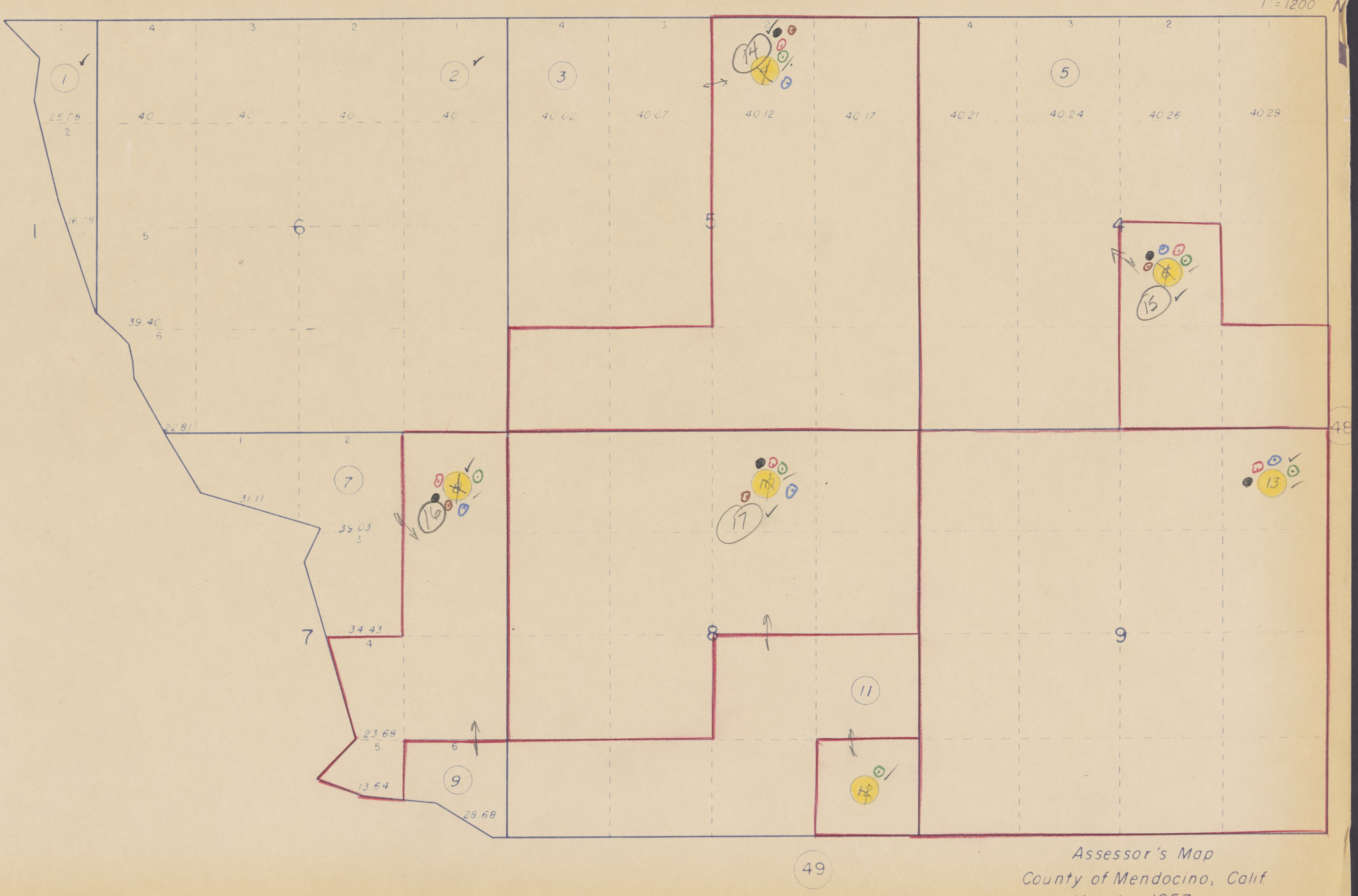
1" = 1200'
N
1
2
3
5
7
9
11
13
14
15
16
17
25.08
40
40
40
40
40.02
40.07
40.12
40.17
40.21
40.24
40.26
40.29
16.78
39.40
22.81
31.11
39.03
34.43
23.68
13.64
28.68
1
5
6
4
7
8
9
48
49

Assessor's Map
County of Mendocino, Calif.
March, 1957

76-01

12-48

Sec. 1,2,3,10,11,12 of T. 23 N. R. 18 W. M. D. B. & M.

BK 11
80

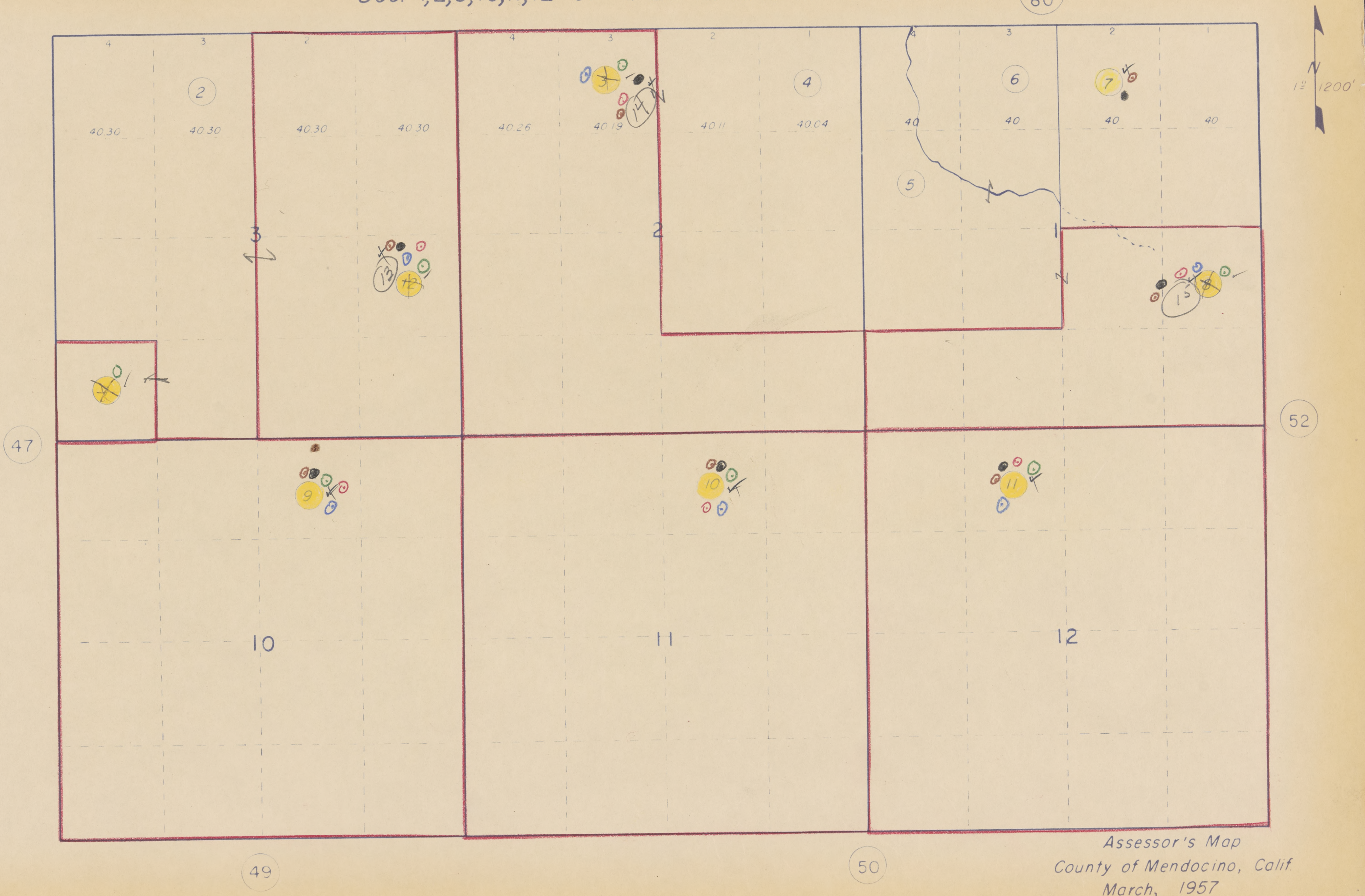
N
1" = 1200'
4
3
2
1
2
3
4
5
6
7
8
9
10
11
12
13
14
15
40.30
40.30
40.30
40.30
40.26
40.19
40.11
40.04
40
40
40
40
3
2
1
10
11
12
47
49
50
52

Assessor's Map
County of Mendocino, Calif.
March, 1957

12-49

76-01

Sec. 15,16,17,21,22 of T.23 N. R.18 W. M.D.B.& M.

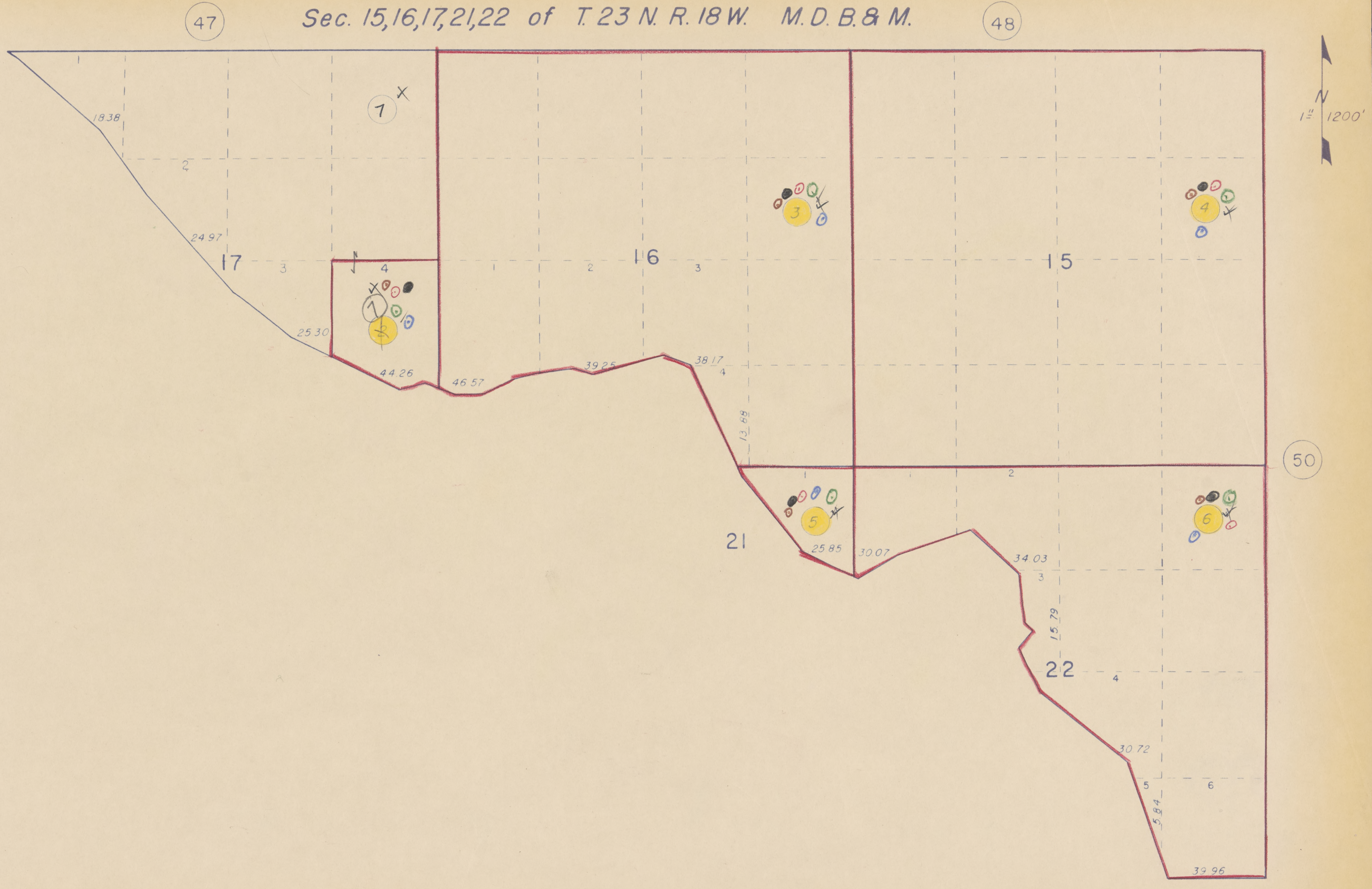
47
48
50
N
1" = 1200'
17
16
15
21
22
1
2
3
4
5
6
7
18.38
24.97
25.30
44.26
46.57
39.25
38.17
13.88
25.85
30.07
34.03
15.79
30.72
5.84
39.96

Assessor's Map
County of Mendocino, Calif.
March, 1957

76-01

12-50

Sec. 13, 14, 23, 24 of T. 23 N. R. 18 W. M. D. B. & M.

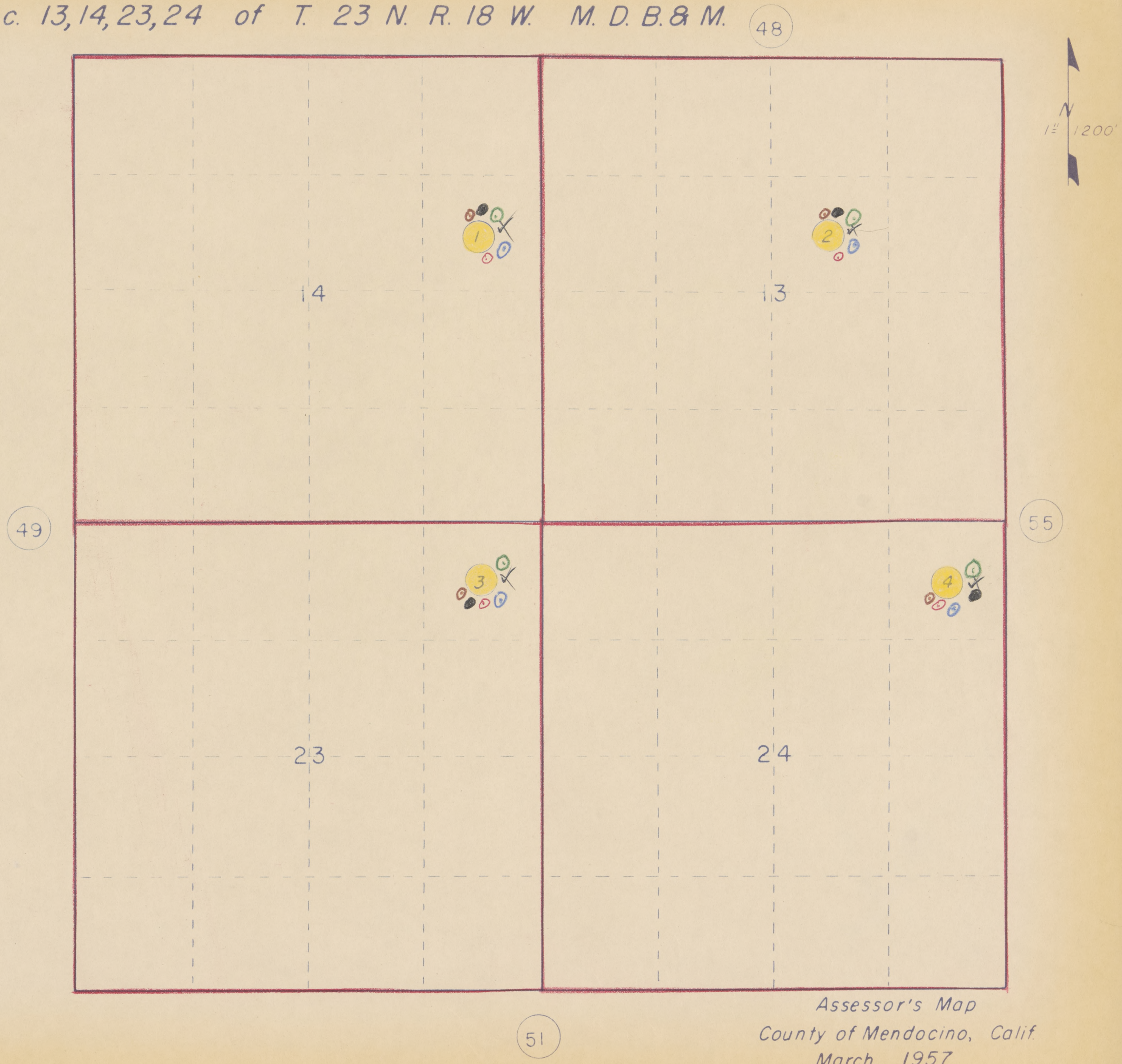
48
N
1" = 1200'
1
2
14
13
49
55
3
4
23
24
51

Assessor's Map
County of Mendocino, Calif.
March, 1957

Sec. 25, 26, 27, 35, 36 of T. 23 N. R. 18 W. M. D. B. & M.

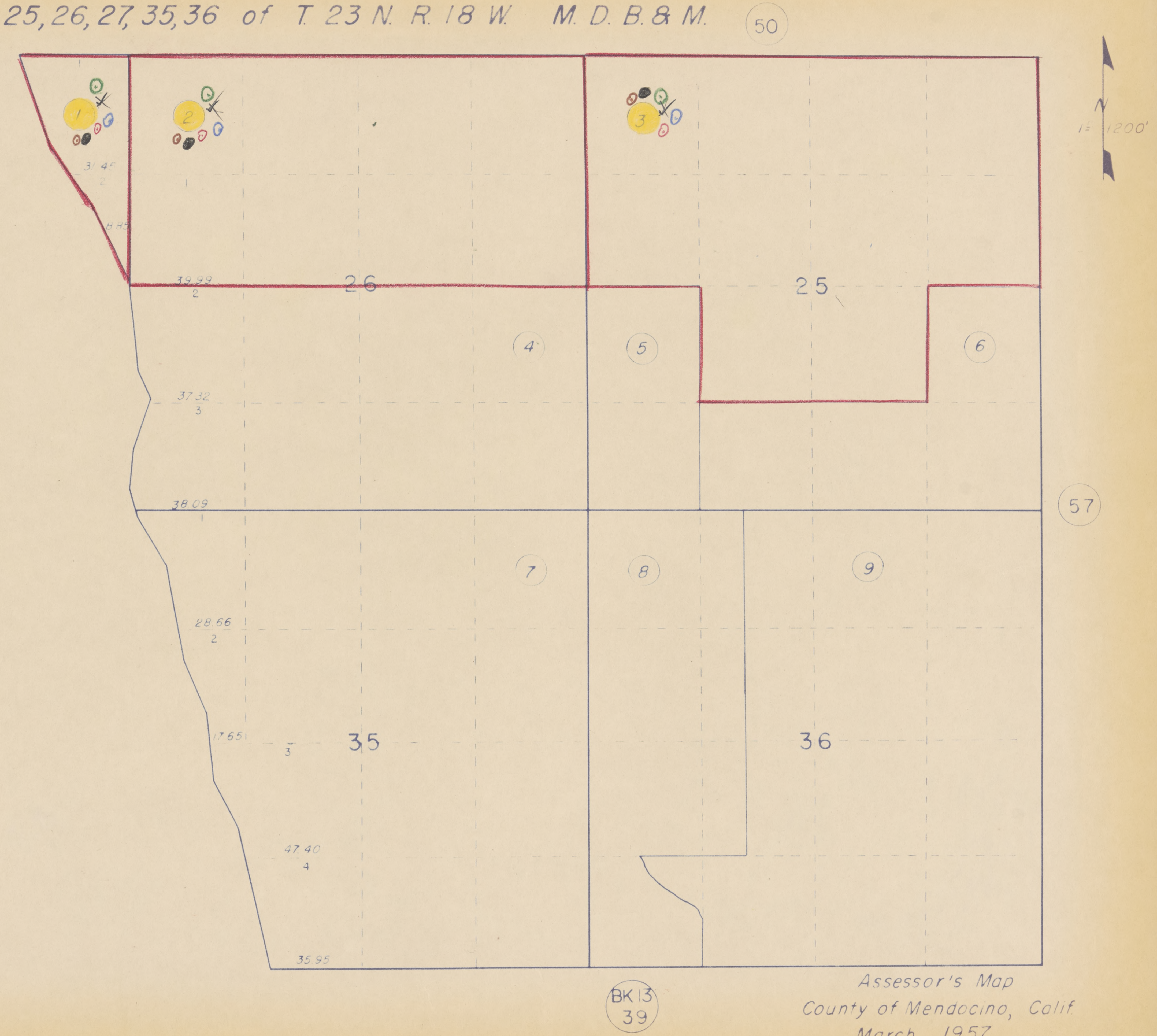
50
1
2
3
31.45
2
8.85
39.99
2
26
25
4
5
6
37.32
3
38.09
1
57
7
8
9
28.66
2
17.65
3
35
36
47.40
4
35.95
BK 13
39
N
1" = 1200'

Assessor's Map
County of Mendocino, Calif.
March, 1957

12-52

Sec. 5, 6, 7, 8 of
T. 23 N. R. 17 W.
M. D. B. & M.

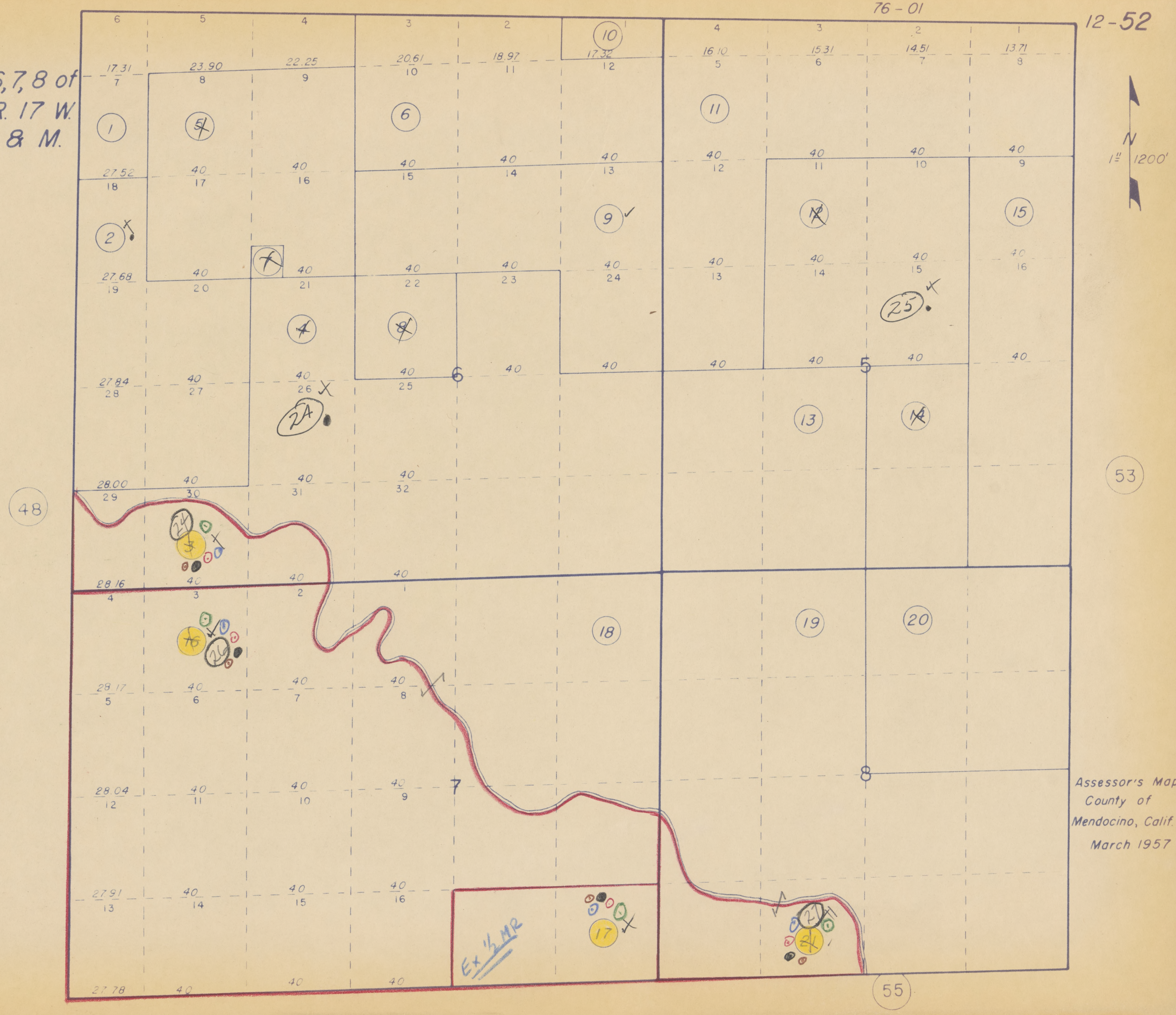
76-01
N
1" = 1200'
1
2
5
6
10
11
9
12
15
7
4
8
25
24
13
14
3
16
18
19
20
17
6
5
7
8
48
53
55
Ex ½ MR
17.31
23.90
22.25
20.61
18.97
17.32
16.10
15.31
14.51
13.71
27.52
27.68
27.84
28.00
28.16
28.17
28.04
27.91
27.78

Assessor's Map
County of
Mendocino, Calif.
March 1957

76-01

12-55

Sec. 16,17,18,19,20,21 of T. 23 N. R. 17 W. M.D.B.&M.

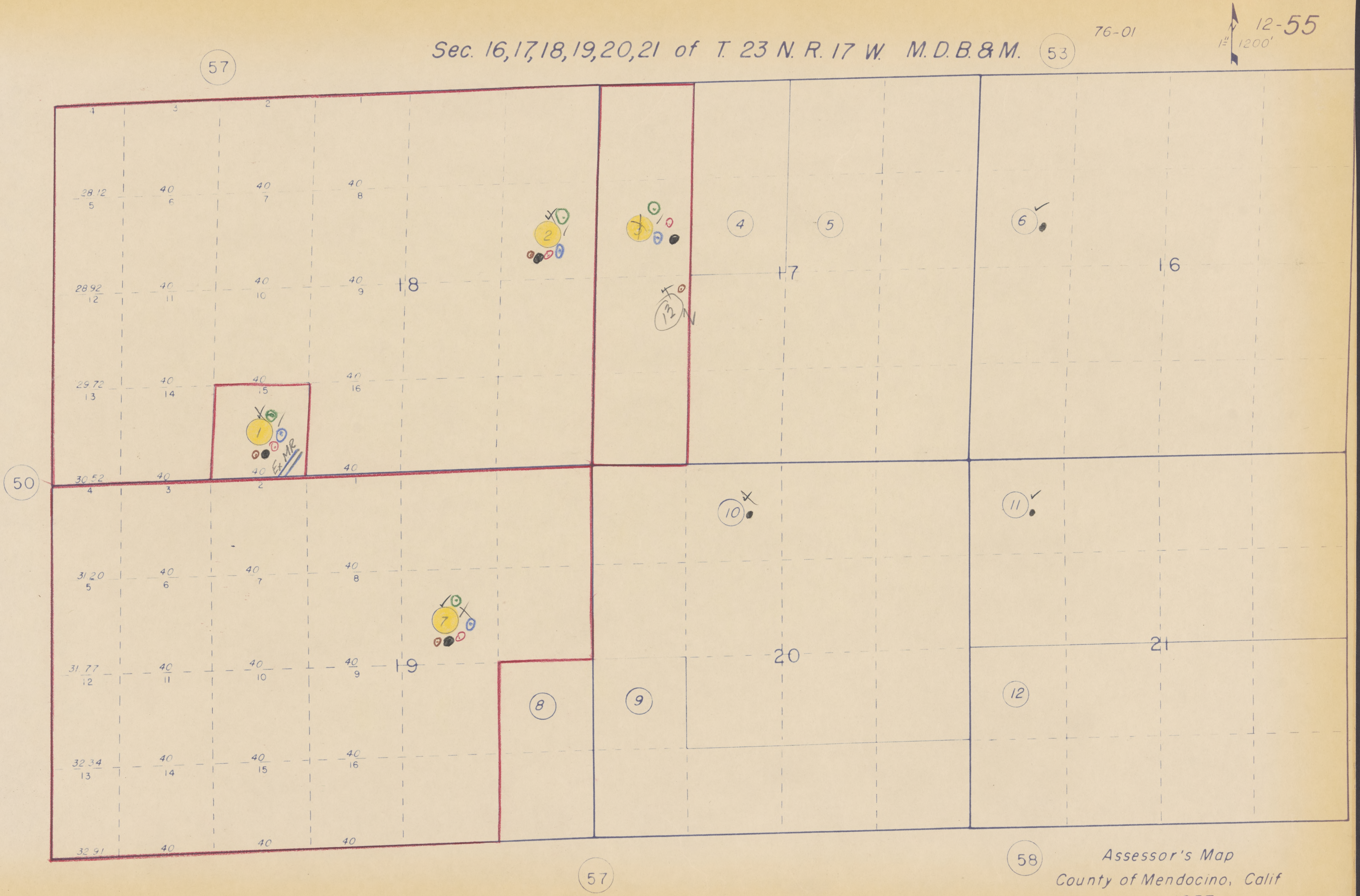
N
1" = 1200'
57
53
50
57
58
18
17
16
19
20
21
1
2
3
4
5
6
7
8
9
10
11
12
13
Ex MR
4
3
2
28.12
5
40
6
40
7
40
8
28.92
12
40
11
40
10
40
9
29.72
13
40
14
40
15
40
16
30.52
4
40
3
40
2
40
1
31.20
5
40
6
40
7
40
8
31.77
12
40
11
40
10
40
9
32.34
13
40
14
40
15
40
16
32.91
40
40
40

Assessor's Map
County of Mendocino, Calif
March, 1957

76-01

Sec. 29, 30, 31, 32 of T. 23 N. R. 17 W. M.D.B & M.

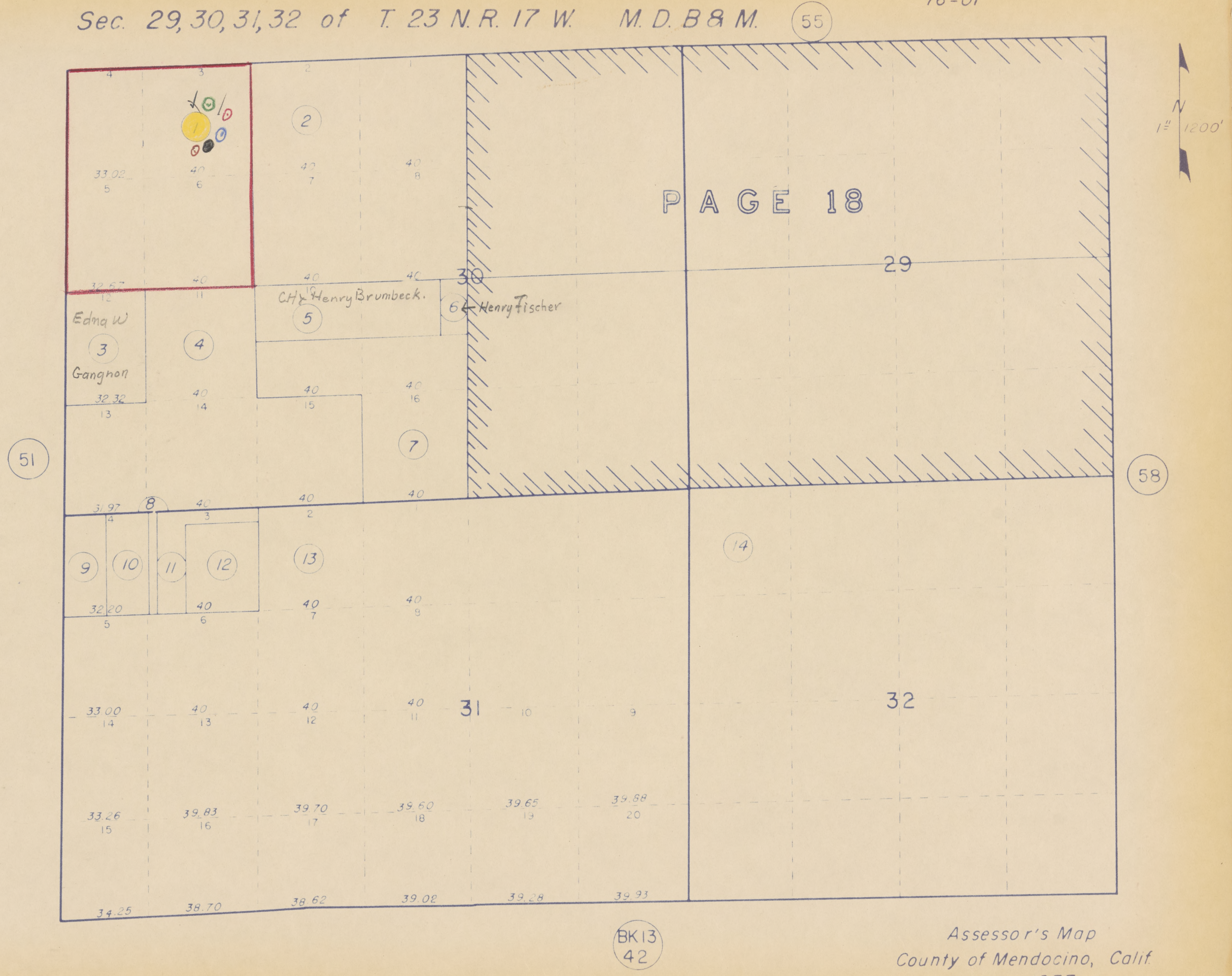
55
PAGE 18
29
30
31
32
51
58
BK 13
42
N
1" = 1200'
1
2
Edna W
3
Gangnon
4
C.H. & Henry Brumbeck.
5
6 ← Henry Fischer
7
8
9
10
11
12
13
14
33.02
32.67
32.32
31.97
32.20
33.00
33.26
34.25
38.70
38.62
39.02
39.28
39.93
39.83
39.70
39.60
39.65
39.88
40

Assessor's Map
County of Mendocino, Calif.
March, 1957

Book
13

13

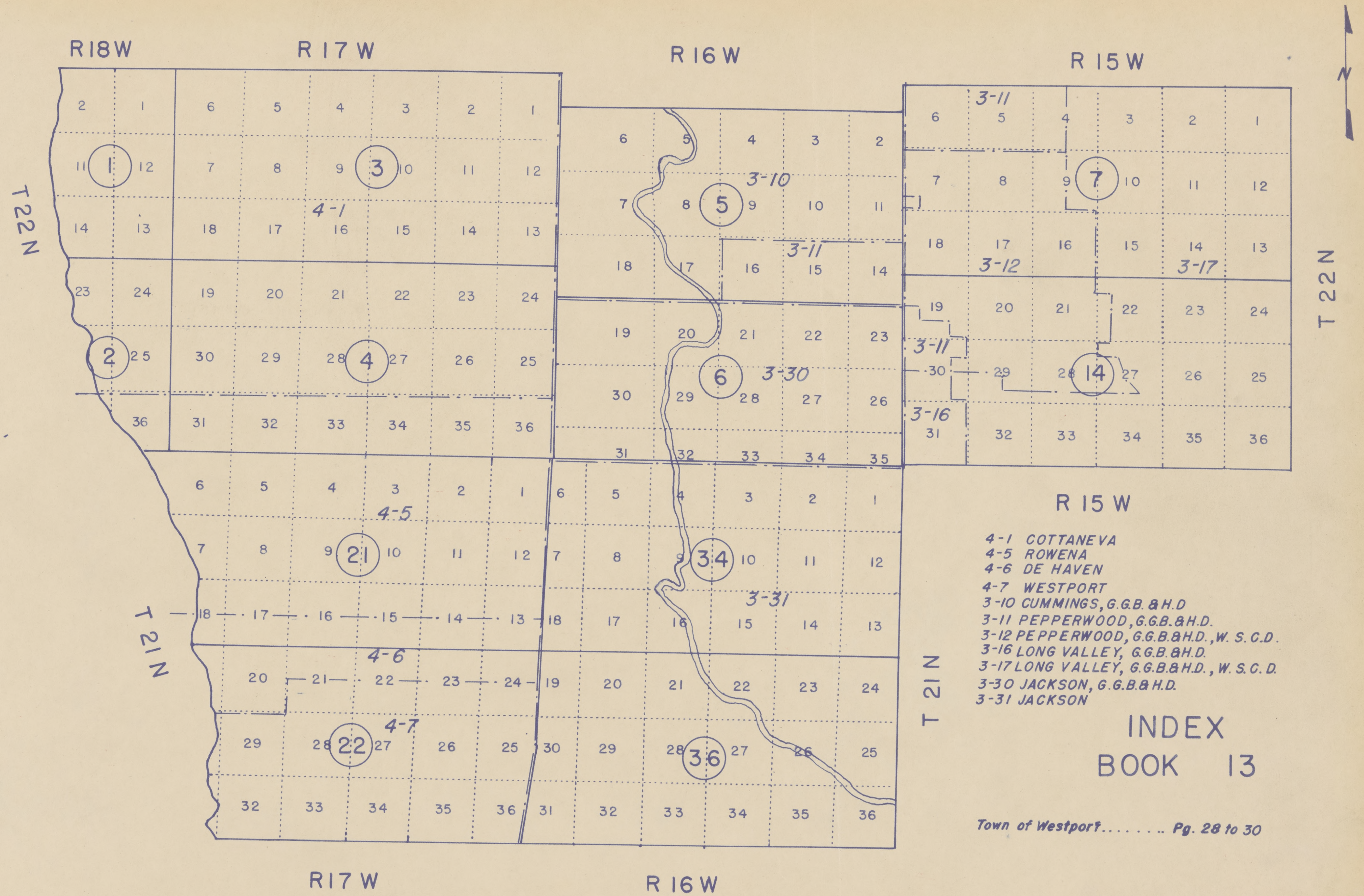
R18W
R17W
R16W
R15W
T22N
T21N
N
1
2
3
4
5
6
7
14
21
22
34
36
4-1
4-5
4-6
4-7
3-10
3-11
3-12
3-16
3-17
3-30
3-31

4-1 COTTANEVA
4-5 ROWENA
4-6 DE HAVEN
4-7 WESTPORT
3-10 CUMMINGS, G.G.B. & H.D
3-11 PEPPERWOOD, G.G.B. & H.D.
3-12 PEPPERWOOD, G.G.B. & H.D., W. S. C.D.
3-16 LONG VALLEY, G.G.B. & H.D.
3-17 LONG VALLEY, G.G.B. & H.D., W. S. C.D.
3-30 JACKSON, G.G.B. & H.D.
3-31 JACKSON

INDEX
BOOK 13

Town of Westport....... Pg. 28 to 30

Assessor's Maps
County of Mendocino, Calif
1947

13-21

73 Kate E. Thompson 24075-50
74 " " "
75 " " "
76 " " "
77 " " "

13-21

13-61-16 ✓ 55 Union Lumber Co

13-63-3 ✓ 56 " " "

13-61-20 ✓ 57 " " "

13-63-5 ✓ 58 " " "

13-63-6 ✓ 59 " " "

13-63-4 ✓ 60 " " "

13-61-19 61 Union Lumber Co Ex MR Chanslor etc = MR

62 Rockport Redwood Co 1 90/224

Orville A. Stanley 23390-57

63 Alma M. Zill, ~~Homer P. Zill~~, ~~Eleanor Hinkson~~, ~~Ruth Kidd~~, ~~Darrell E. Zill~~ 552-55

64 " " Orville A. Stanley 23390-57 " " " "

65 " " Orville A. Stanley 23390-57 " " "

66 Rockport Redwood Co Ex ½ MR 25880-54 Chanslor-Western Oil & Dev Co ½ MR

67 " " " " " " " " " "

68 Kate E. Thompson 25584-54

69 " " "

70 " " "

71 " " "

72 " " "

37 ~~UNION LUMBER CO.~~ 194/153 Now 59,60

13-63-7 ✓ 38 UNION LUMBER CO. (EX. M/R) CHANSLOR-WESTERN OIL & DEVELOPMENT CO. (M/R) 25880-54

39 ~~ROCKPORT REDWOOD CO.~~ 4436-51 Now 62

13-62-2 ✓ 40 UNION LUMBER CO. 194/153

41 ~~UNION LUMBER CO.~~ Now 55,56

42 ~~UNION LUMBER CO. (EX. M/R) CHANSLOR-WESTERN OIL & DEVELOPMENT CO. (M/R)~~ 25880-54 Now 54

43 S. E. EDWARDS 23176-50 & Helen D. Edwards x 19960-56

44 ~~S. E. EDWARDS CON TO~~ NOEL & JOAN OLSON x 21883-53 3259-55

45 CHANSLOR-WESTERN OIL & DEVELOPMENT CO. (M/R) 25880-54

46 CHANSLOR-WESTERN OIL & DEVELOPMENT CO. (M/R) 25880-54

47 ROCKPORT REDWOOD CO. 4436-51

48 ROCKPORT REDWOOD CO. 4436-51

49 ROCKPORT REDWOOD CO. 4436-51

50 ROCKPORT REDWOOD CO. 4436-51

51 ROCKPORT REDWOOD CO. 4436-51

13-61-10 ✓ 52 Union Lumber Co Ex MR Chanslor-etc = MR

13-61-8 53 Union Lumber Co Ex MR Chanslor-etc = MR

13-61-18 ✓ 54 " " " " " " "

13-21

19 ~~HOMER W. MANNIX~~ 34682-54 ~~James H.~~ Irene Nash × 16056-56 19758-56

20 ROCKPORT REDWOOD CO. 190/224

21 CHANSLOR-WESTERN OIL & DEVELOPMENT CO. (M/R) ~~STATE OF CALIF. 30112-54~~ Kate E. Thompson 17181-56

22 ~~KATE E. THOMPSON~~ 24075-50 Now 68, 69, 70, 71, 77

23 KATE E. THOMPSON 24075-50

24 ~~KATE E. THOMPSON~~ 24075-50 Now 72, 73, 74

25 KATE E. THOMPSON 24075-50

26 KATE E. THOMPSON 4/5 A. J. LOWELL 1/5 24075-50

27 JOHN A. MULCAHY 638-51

28 ~~UNION LUMBER CO.~~ 194/153 Now 56

29 NOW 41, 42

30 ~~UNION LUMBER CO. (EX. M/R) CHANSLOR-WESTERN OIL & DEVELOPMENT CO.~~ (M/R) 25880-54 Now 54 & 61,

31 ~~UNION LUMBER CO.~~ 194/153 Now 57, 58,

32 STATE OF CALIFORNIA 12096-52

33 ~~KATE E. THOMPSON~~ 22490-53 Now 75, 76

34 KATE E. THOMPSON 201/297

13-62-9 35 UNION LUMBER CO. 194/247

36 ~~UNION LUMBER CO.~~ 194/153 Now 59, 60

13-21

1 NOW 43, 44

2 MARGARET A. GLEASON 179/276

3 ~~ROCKPORT REDWOOD CO.~~ 190/224 Now 62

4 STATE OF CALIFORNIA 12096-52

5 NOW 47

6 NOW 47

7 NOW 48

8 NOW 48, 49

9 NOW 49, 51

10 Now 63 ~~ALMA M. ZILL 169/159 HOMER P. ZILL 1/8 ELEANOR HINKSON 1/8 RUTH KIDD 1/8 DARREL E. ZILL~~ 1/8 552-55

11 Now 63 ~~ALMA M. ZILL 206/76 HOMER P. ZILL 1/8 ELEANOR HINKSON 1/8 RUTH KIDD 1/8 DARREL E. ZILL~~ 1/8 552-55

12 Now 64, 65 ~~ALMA M. ZILL 206/76~~ HOMER P. ZILL 1/8 ~~ELEANOR HINKSON 1/8 RUTH KIDD 1/8 DARREL E. ZILL~~ 1/8 552-55

13 ~~ROCKPORT REDWOOD CO. (EX. 1/2 M/R) CHANSLOR-WESTERN OIL & DEVELOPMENT CO.~~ (1/2 M/R) 25880-54 Now 66.67

14 ~~UNION LUMBER CO. (EX. M/R) CHANSLOR-WESTERN OIL & DEVELOPMENT CO. (M/R) 25880-54~~ Now 52,53

15 NOW 50

16 NOW 50

17 ~~A. E. &~~ CHARLOTTE E. JOHNSTON * CON TO UNION LUMBER CO. 101-51 18203-56

18 ~~KATE E. THOMPSON~~ 25584-54 Now 68.69, 70.71

13-21

Rowena 4-5
De Haven 4-6

N 1/2 of T. 21 N. R. 17 & 18 W. M.D.B.& M.

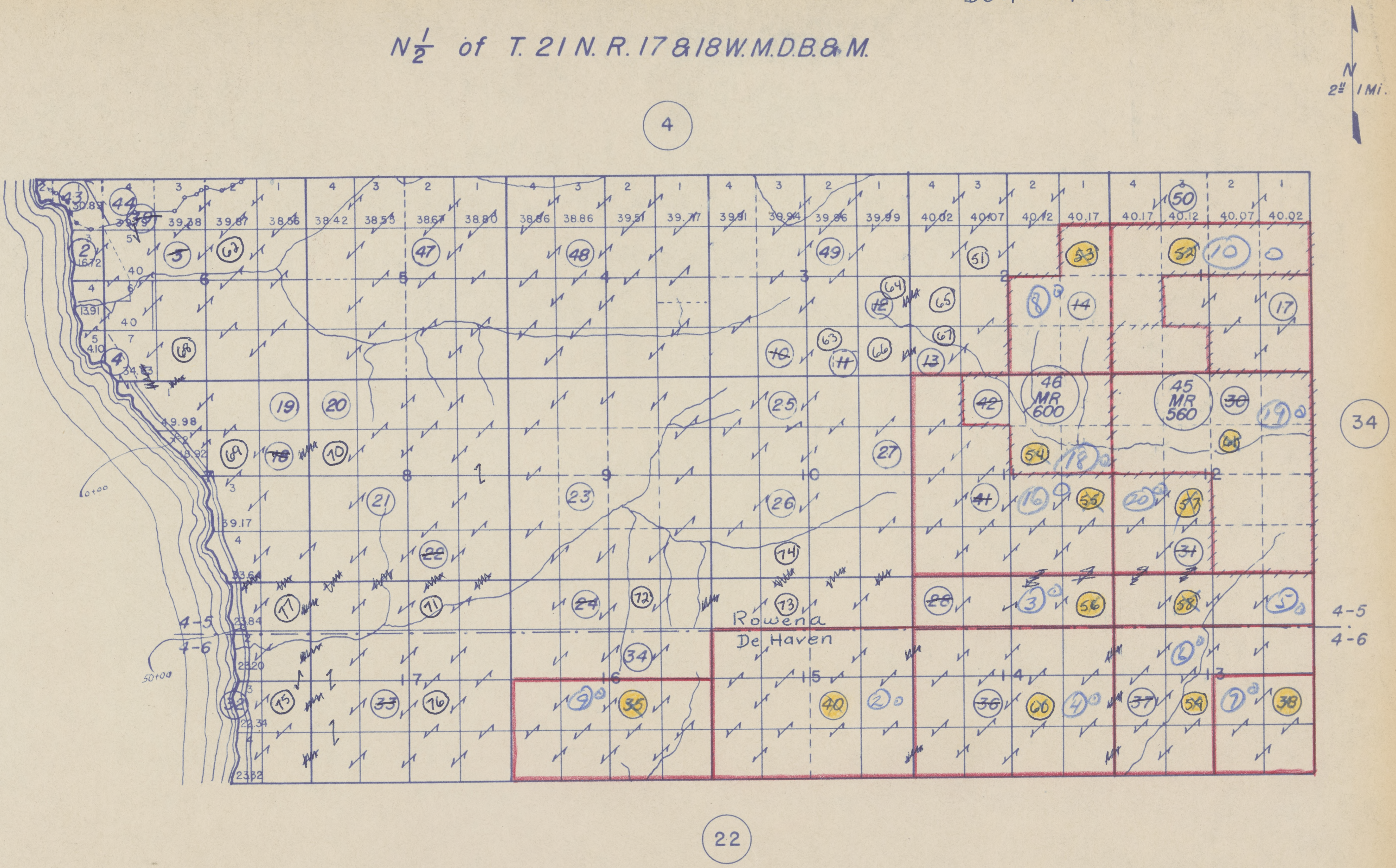
N
2" 1 Mi.
4
22
34
6
5
4
3
2
1
8
9
10
11
12
17
16
15
14
13
Rowena
De Haven
4-5
4-6
46 MR 600
45 MR 560
39.38
39.87
38.56
38.42
38.53
38.67
38.80
38.86
38.86
39.51
39.77
39.91
39.94
39.86
39.99
40.02
40.07
40.12
40.17
40.17
40.12
40.07
40.02
30.83
16.72
13.91
4.10
34.83
49.98
13.92
39.17
23.64
23.84
23.20
22.34
23.32
0+00
50+00

Assessor's Map
County of Mendocino, Calif.
Sept. 1947

13-22

13-65-9 37 Union Lumber Co

13-63-12✓ 38 "

13-63-10✓ 39 "

13-65-14✓ 40 Union Lumber Co ExMR Chanslor etc ExMR

13-65-15✓ 41 " " " " "

42 B.A. & Luc & Thompson x 5162-51

43 " " "

44 John Vander Laan 15595-52

45 " " "

46 Chanslor-Western Oil & Development Co MR Sharon Lee Barnard ExMR 25880-53

47 " " " " " " " " "

48 H.W. Underwood ExMR 17293-56

13-65-6✓ 49 Union Lumber Co ExMR 17293-56

50 Janet G Holmes 18333-56

51 Janet G. Holmes 18333-56

13-22

13-65-9 19 UNION LUMBER CO. (EX. M/R) CHANSLOR-WESTERN OIL & DEVELOPMENT CO. (M/R) 25880-54

20 KURT & TILLIE ZIEGER 164/372

21 CLARENCE L. & RENA C. PALMER X 206-51

22 ~~A. E. JOHNSTON & CHARLOTTE E. JOHNSTON~~ X 16259-49 18203-56 Now 50

23 ~~UNION LUMBER CO. (EX. M/R) CHANSLOR-WESTERN OIL & DEVELOPMENT CO. (M/R) 25880-54~~ Now 40, 41

24 ~~A. E. & CHARLOTTE E. JOHNSTON~~ X 16259-49 18203-56 Now 50-51

13-65-17 25 UNION LUMBER CO. (EX. M/R) CHANSLOR-WESTERN OIL & DEVELOPMENT CO. (M/R) 25800-54

26 GEORGE R. & MARY A. MORRISON X 26503-50

27 ~~UNION LUMBER CO. (EX. M/R) CHANSLOR-WESTERN OIL & DEVELOPMENT CO. 25880-54~~ (M/R) Now 36

13-63-9 28 UNION LUMBER CO. 194/247

13-63-18 29 UNION LUMBER CO. 181/206

30 K. B. MCGUIRE & SONS 29303-54

31 ~~B. A. & LUCY THOMPSON~~ X 5162-51 Now 42, 43

32 GEORGE MORRISON (EX. T.) P H E Inc ~~MAST LUMBER CO.~~ (T.) 18463-53 12386-56

33 MAST LUMBER CO. INC. 12312-52 ½MR P. H. E. Inc Ex ½MR 12386-56

34 CHANSLOR-WESTERN OIL & DEVELOPMENT CO. (M/R)

35 CHANSLOR-WESTERN OIL & DEVELOPMENT CO. (M/R)

13-63-14 36 Union Lumber Co ExMR Chanslor etc = MR

1 N. EARL ~~& EMILY M.~~ BORCH x 2286-51 13655-56

2 UNION LUMBER CO. 194/247

13-63-11 3 UNION LUMBER CO. 181/206

4 NOW 32, 33

5 ~~UNION LUMBER CO.~~ 193/247 Now 37, 38, 39

6 ~~UNION LUMBER CO. (EX. M/R) CHANSLOR-WESTERN OIL & DEVELOPMENT CO. (M/R)~~ 25880-54 Now 36

7 NOW 30, 31

8 JOHN VANDER LAAN 15595-52

13-64-4 9 UNION LUMBER CO. 194/247 17581-56

10 ~~CHANSLOR-WESTERN OIL & DEVELOPMENT CO. (M/R) FLORENCE LOUISE BARNARD (GUARDIAN FOR SHARON LEE BARNARD)~~ 25880-53 Now 46, 47

11 ~~JOHN VANDER LAAN~~ 15595-52 Now 44, 45

12 ~~H. W. UNDERWOOD (EX. M/R) CHANSLOR-WESTERN OIL & DEVELOPMENT CO. (M/R)~~ 25880-54 Now 48, 49

13 HOWARD W. UNDERWOOD 127/483

14 HOMER ROACH (EX. M/R) CHANSLOR-WESTERN OIL & DEVELOPMENT CO. (M/R) 3995-51

15 HOMER E. & MARGARET A. ROACH x 3579-51

16 HOMER E. & MARGARET A. ROACH x 3579-51

17 ~~UNION LUMBER CO. (EX. M/R) CHANSLOR-WESTERN OIL & DEVELOPMENT CO. (M/R)~~ 25880-54 Now 49

13-65-8 18 UNION LUMBER CO. (EX. M/R) CHANSLOR-WESTERN OIL & DEVELOPMENT CO. (M/R) 25880-54

De Haven 4-6
Westport 4-7

S 1/2 T.21N.R.17W.M.D.B.&M.

N
2" 1Mi.

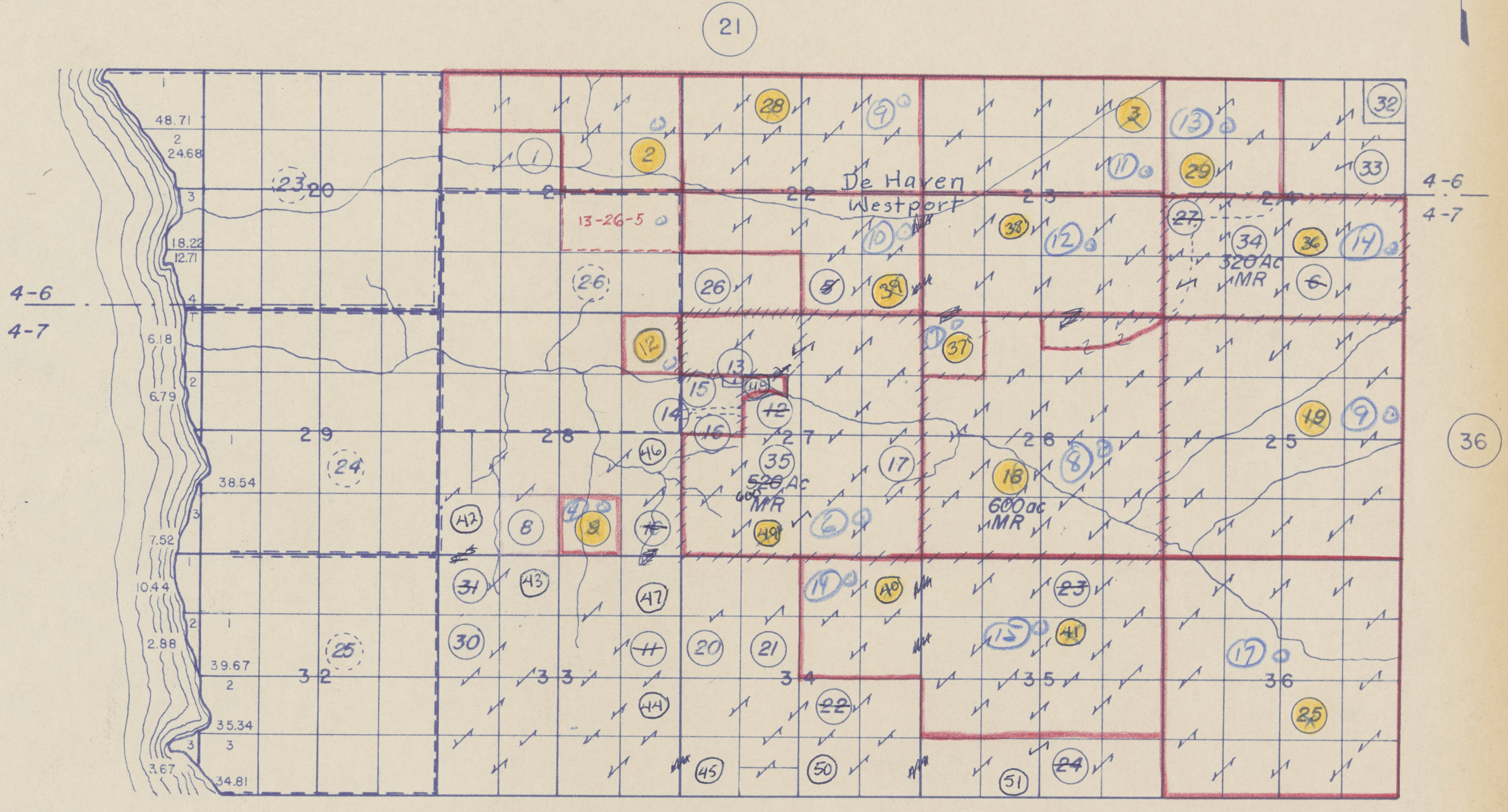
21
36
4-6
4-7
De Haven
Westport
13-26-5
20
21
22
23
24
29
28
27
26
25
32
33
34
35
36
48.71
24.68
18.22
12.71
6.18
6.79
38.54
7.52
10.44
2.88
39.67
35.34
3.67
34.81
520 Ac MR
600ac MR
320Ac MR

Assessor's Map
County of Mendocino, Calif.
Sept. 1947

13-23

1 STATE OF CALIFORNIA 12096-52

2 KATE E. THOMPSON 19785-49

3 UNION LUMBER CO. 190/247

4 KATE E. THOMPSON 201/297

5 JAMES P. & BILLIE M. LARSSEN 172/285

$\frac{858}{1320} = \frac{x}{80}$

13-23

Sec. 19 & 20 T.21N.R.17W. M.D.B.&M.

4-6
De Haven

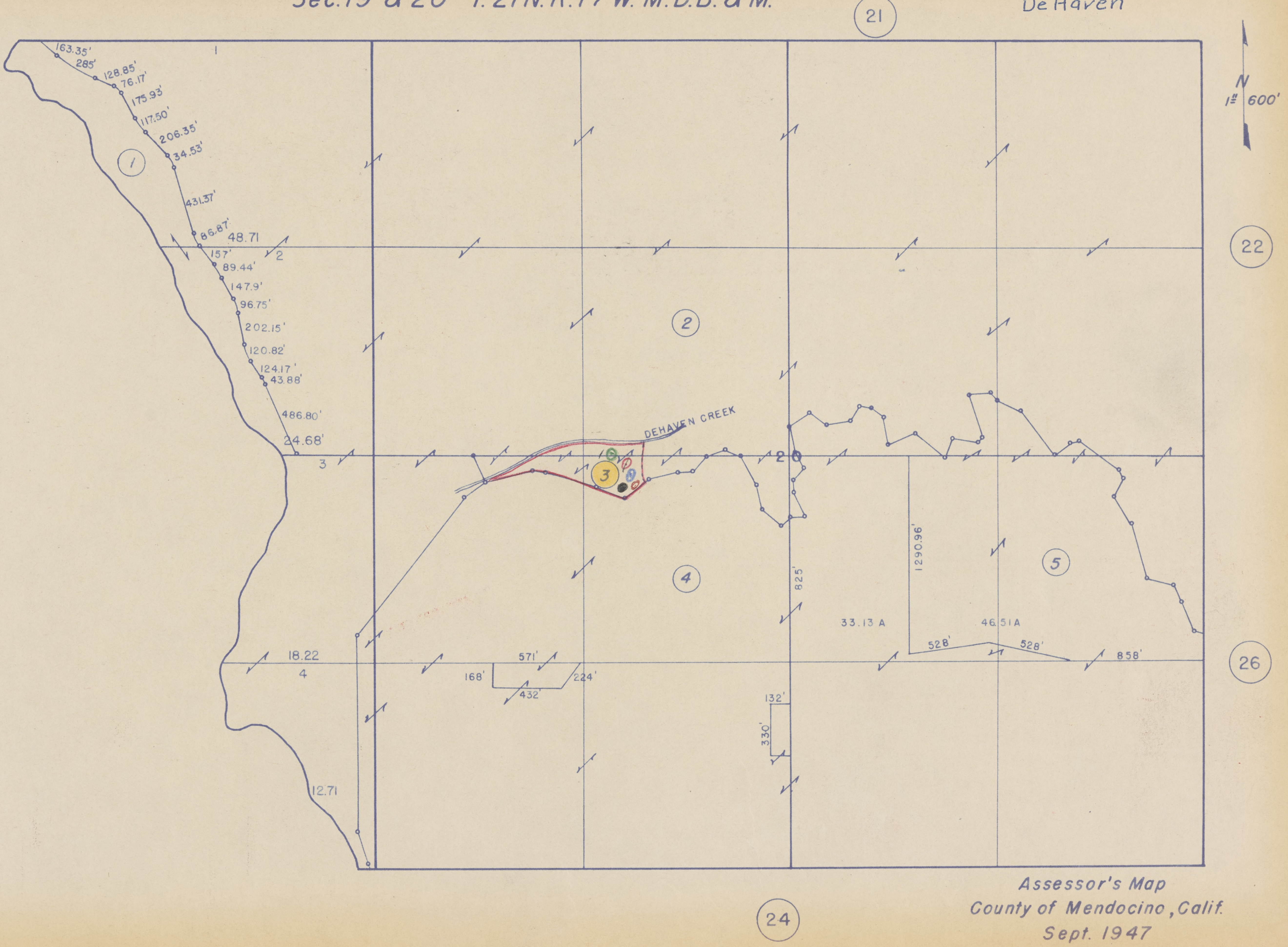
21
22
26
24
N
1" = 600'
1
2
3
4
5
20
DEHAVEN CREEK
163.35'
285'
128.85'
76.17'
175.93'
117.50'
206.35'
34.53'
431.37'
86.87'
48.71
157'
89.44'
147.9'
96.75'
202.15'
120.82'
124.17'
43.88'
486.80'
24.68'
18.22
12.71
571'
168'
224'
432'
825'
1290.96'
33.13 A
46.51 A
528'
528'
858'
132'
330'

Assessor's Map
County of Mendocino, Calif.
Sept. 1947

4-6=76-05 13-23

Sec. 19 & 20 T. 21 N. R. 17 W. M.D.B. & M.

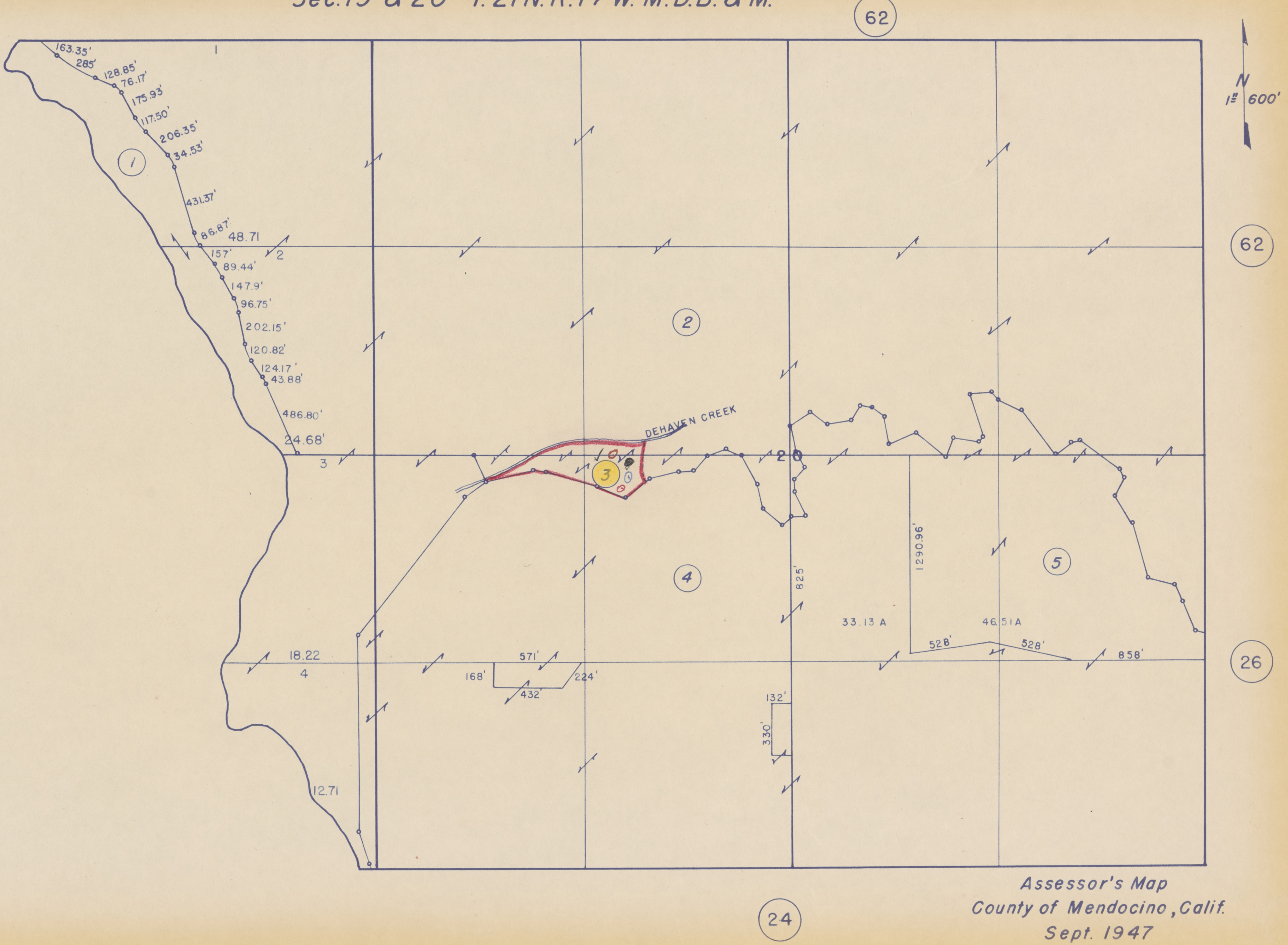
62
N
1" = 600'
62
26
24
1
①
2
②
3
③
4
④
⑤
5
20
DEHAVEN CREEK
163.35'
285'
128.85'
76.17'
175.93'
117.50'
206.35'
34.53'
431.37'
86.87'
48.71
157'
89.44'
147.9'
96.75'
202.15'
120.82'
124.17'
43.88'
486.80'
24.68'
825'
1290.96'
33.13 A
46.51 A
528'
528'
858'
18.22
571'
168'
224'
432'
132'
330'
12.71

Assessor's Map
County of Mendocino, Calif.
Sept. 1947

13-24

1 UNION LUMBER CO. 194/247

2 GEORGE F. 2/27 & CLARA E. ROACH 25/27 168/161

3 UNION LUMBER CO. 194/247

4 NOW 9, 10

5 GEORGE R. & MARY A. MORRISON 152/143

6 PETER & ELODY MASOLINI 204/194

7 ~~ROBERT E. & RACHEL G. GOY~~ X 210/383 K.B. 60% & James I. McGuire 40% 5255-55

8 B. A. & LUCY THOMPSON X 1773-51

9 NOW 12, 13

10 ELMER & GERTRUDE SKOOG . X 26818-50

11 STATE OF CALIFORNIA 12096-52

12 ~~ELLEN FEE~~ 74/496 [Kelly B & Irene C & James I. & Barbara McGuire 9494-55 ~~Ab Title~~] 13185-54

13 ELMER & GERTRUDE SKOOG X 30835-54

13-24

Sec. 29 & 30 T. 21 N. R. 17 W. M.D.B. & M.

4-7
Westport

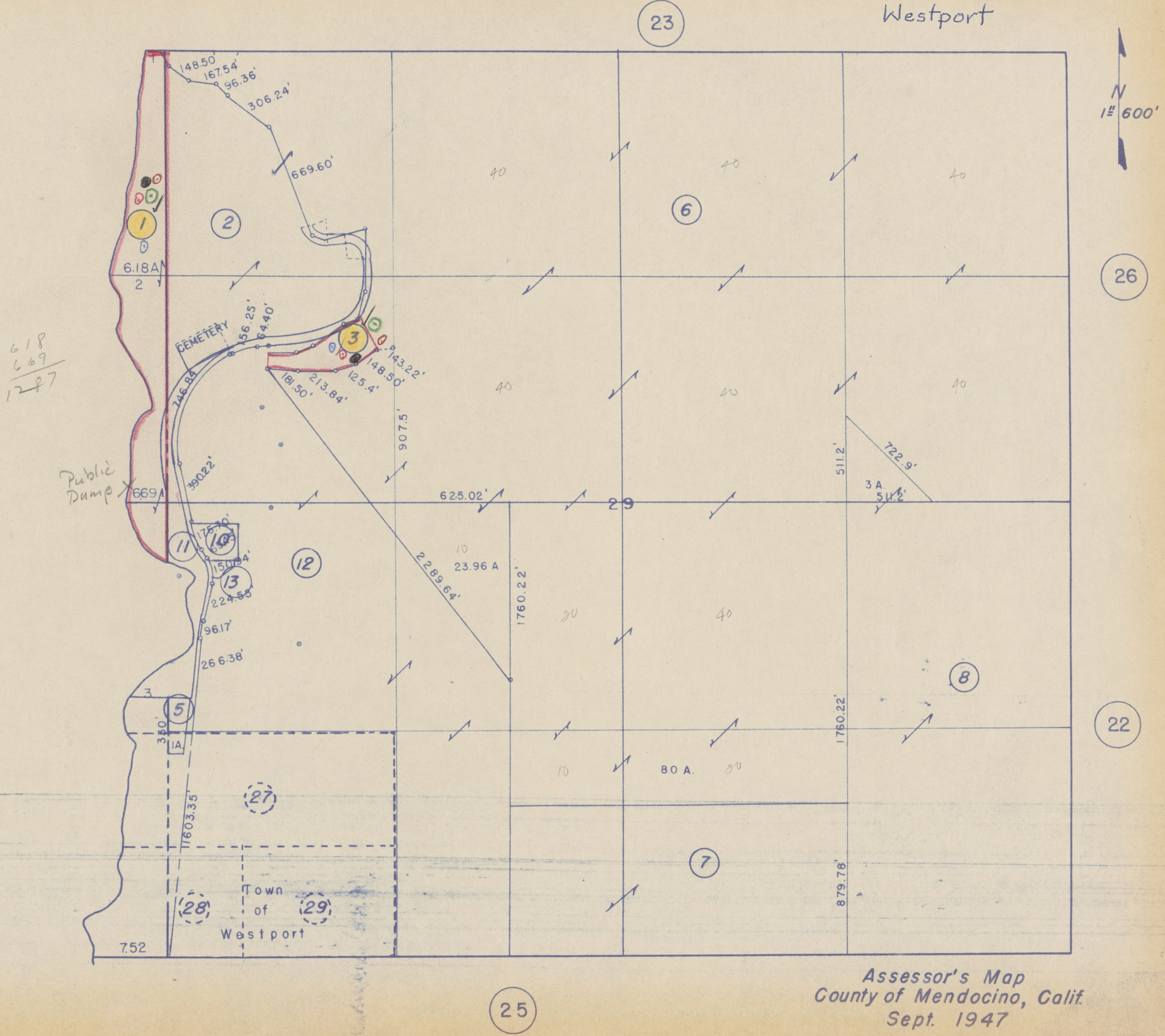
23
148.50'
167.54'
96.36'
306.24'
669.60'
1
2
6.18 A
2
40
6
40
40
26
618
669
1287
CEMETERY
56.25'
64.40'
3
143.22'
148.50'
125.4'
213.84'
181.50'
246.84
907.5
40
40
40
722.9'
511.2'
Public Dump
669
390.22'
625.02'
29
3 A.
511.2'
11
10
178.30'
150.04'
12
13
224.55
2289.64'
10
23.96 A
1760.22'
96.17'
266.38'
3
5
380'
1A
8
22
1760.22'
80 A.
27
1603.35'
7
879.78'
28
Town of Westport
29
7.52
25
N
1" = 600'

Assessor's Map
County of Mendocino, Calif.
Sept. 1947

Sec. 29 & 30 T. 21 N. R. 17 W. M.D.B. & M.

4-7=76-05

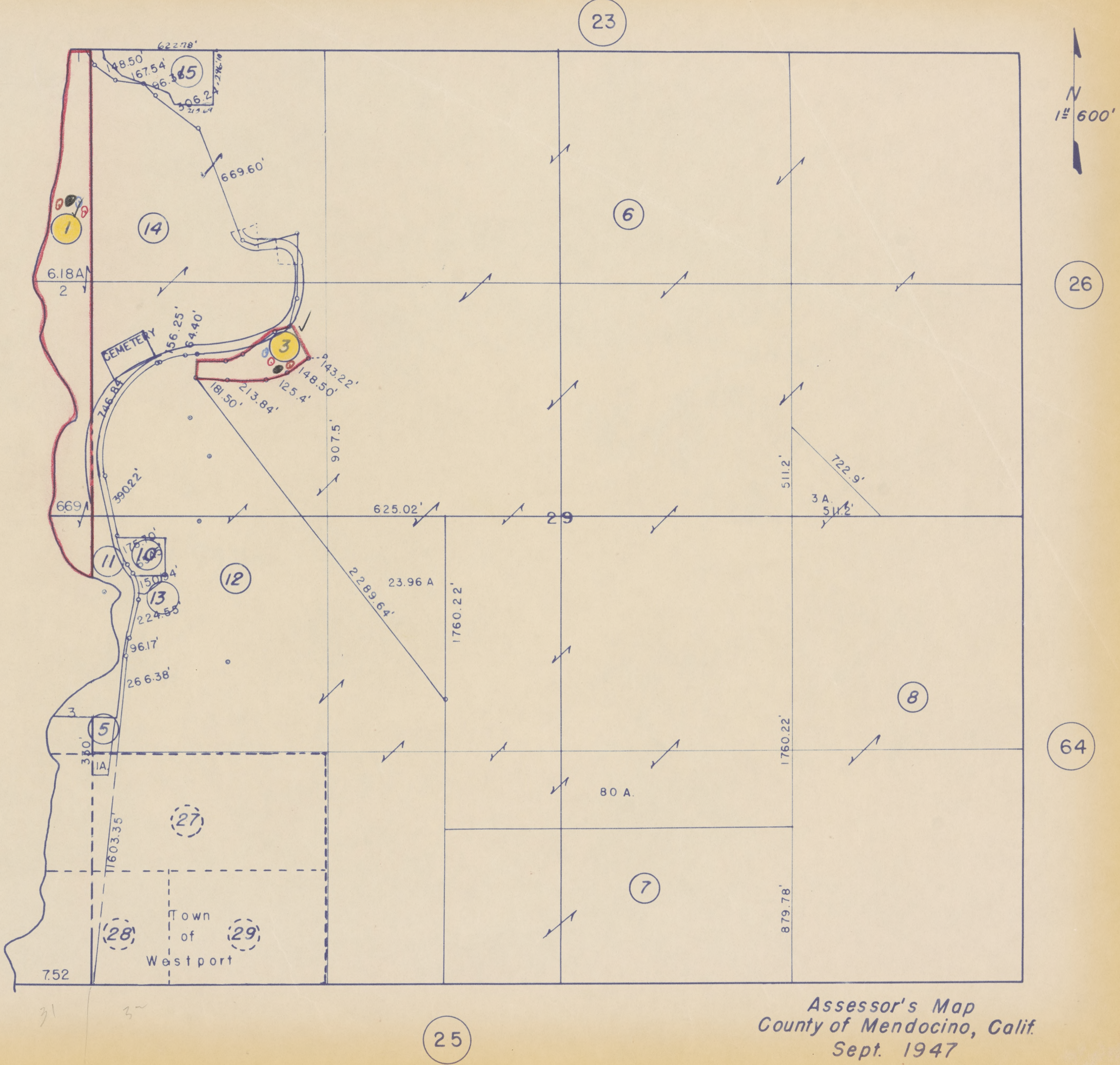
23
26
64
25
N
1" = 600'
1
2
3
5
6
7
8
10
11
12
13
14
15
27
28
29
6.18A
669'
669.60'
622.78'
148.50'
167.54'
96.36'
306.24'
CEMETERY
56.25'
64.40'
746.84'
390.22'
143.22'
148.50'
125.4'
213.84'
181.50'
907.5'
625.02'
511.2'
722.9'
3 A
511.2'
175.10'
150.94'
224.55'
96.17'
266.38'
2289.64'
23.96 A
1760.22'
1760.22'
80 A.
879.78'
330'
1A
1603.35
Town of Westport
7.52

Assessor's Map
County of Mendocino, Calif.
Sept. 1947

13-26

19 NOW 22

20 NOW 22

21 GEORGE R. & MARY A. MORRISON 13451-52
X

22 GEORGE R. & MARY A. MORRISON 26503-50
X

23 CHANSLOR-WESTERN OIL & DEVELOPMENT CO. (M/R) 25880-54

13-26

1 DONALD A. & MARGARET E. CAMERON X 2287-51

2 N. EARL ~~& EMILY M.~~ BORCH X 2286-51 13655-56

3 NICK T., Marguerite ~~JOHN P.~~ & ALEX D. MOSCHETTI 206/444 24679-57

4 JAMES P. & BILLIE M. LARSSEN 172/285

5 UNION LUMBER CO. 194/247

6 ~~CHANSLOR-WESTERN OIL & DEVELOPMENT CO. (M/R)~~ FLORENCE LOUISE BARNARD (GUARDIAN OF SHARON LEE BARNARD) (EX. M/R) 4033-51 25880-54

7 NOW 18, 19

8 PETER & ELODY MASOLINI 204/194

9 CECIL H. LYNCH 150/491

10 CECIL H. LYNCH 162/252

11 NOW 15, 16, 17

12 Union Lumber Co ~~H. W. UNDERWOOD~~ (EX. M/R) ~~CHANSLOR-WESTERN OIL & DEVELOPMENT CO. (M/R)~~ 25880-54; 17297-56

13 FLORENCE LOUISE BARNARD (GUARDIAN OF SHARON LEE BARNARD) 4033-51

14 CECIL HARTLEY LYNCH 101/31

15 ~~CHANSLOR-WESTERN OIL & DEVELOPMENT CO. (M/R)~~ FLORENCE LOUISE BARNARD (GUARDIAN OF SHARON LEE BARNARD) (EX.M/R) 25880-54

16 ~~CHANSLOR-WESTERN OIL & DEVELOPMENT CO. (M/R)~~ BRUCE & BARBARA MUMFORD X (EX. M/R) 25880-54

17 ~~CHANSLOR-WESTERN OIL & DEVELOPMENT CO. (M/R)~~ FLORENCE LOUISE BARNARD (GUARDIAN OF SHARON LEE BARNARD) (EX. M/R) 25880-54

18 NOW 20, 21

13-26

4-7
Westport

N$\frac{1}{2}$ of Sec.28 & S$\frac{1}{2}$ of Sec.21 T.21 N.R.17 W. M.D.B.&M.

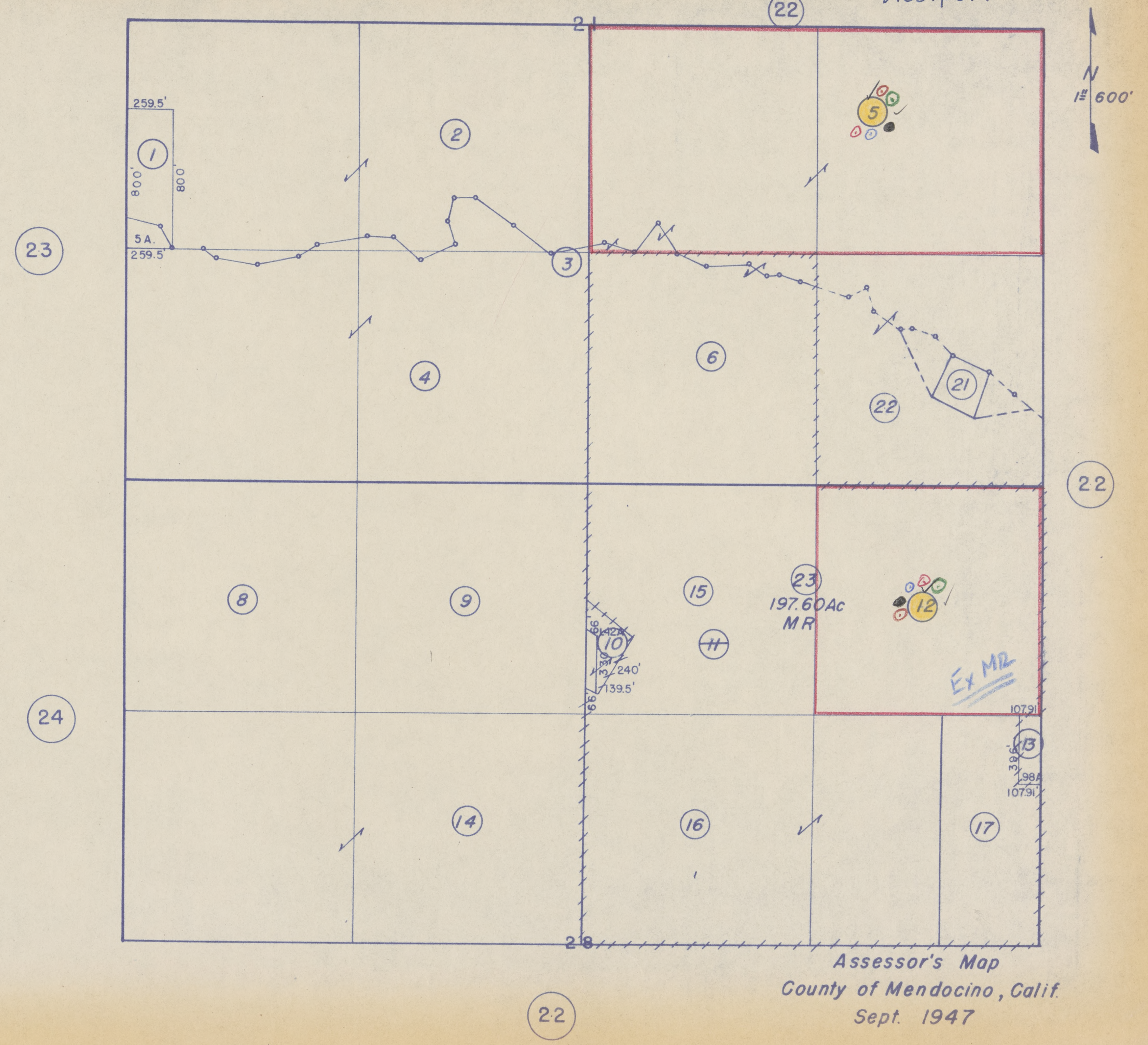

21
22
N
1" = 600'
259.5'
1
800'
800'
5 A.
259.5
2
3
4
5
23
6
21
22
22
8
9
10
66
.142A
330'
240'
139.5'
66'
15
~~11~~
23
197.60Ac
MR
12
Ex MR
107.91
13
396'
.98A
107.91
24
14
16
17
28
22

Assessor's Map
County of Mendocino, Calif.
Sept. 1947

4-7=76-05

N 1/2 of Sec.28 & S 1/2 of Sec.21 T.21 N.R.17 W. M.D.B.& M.

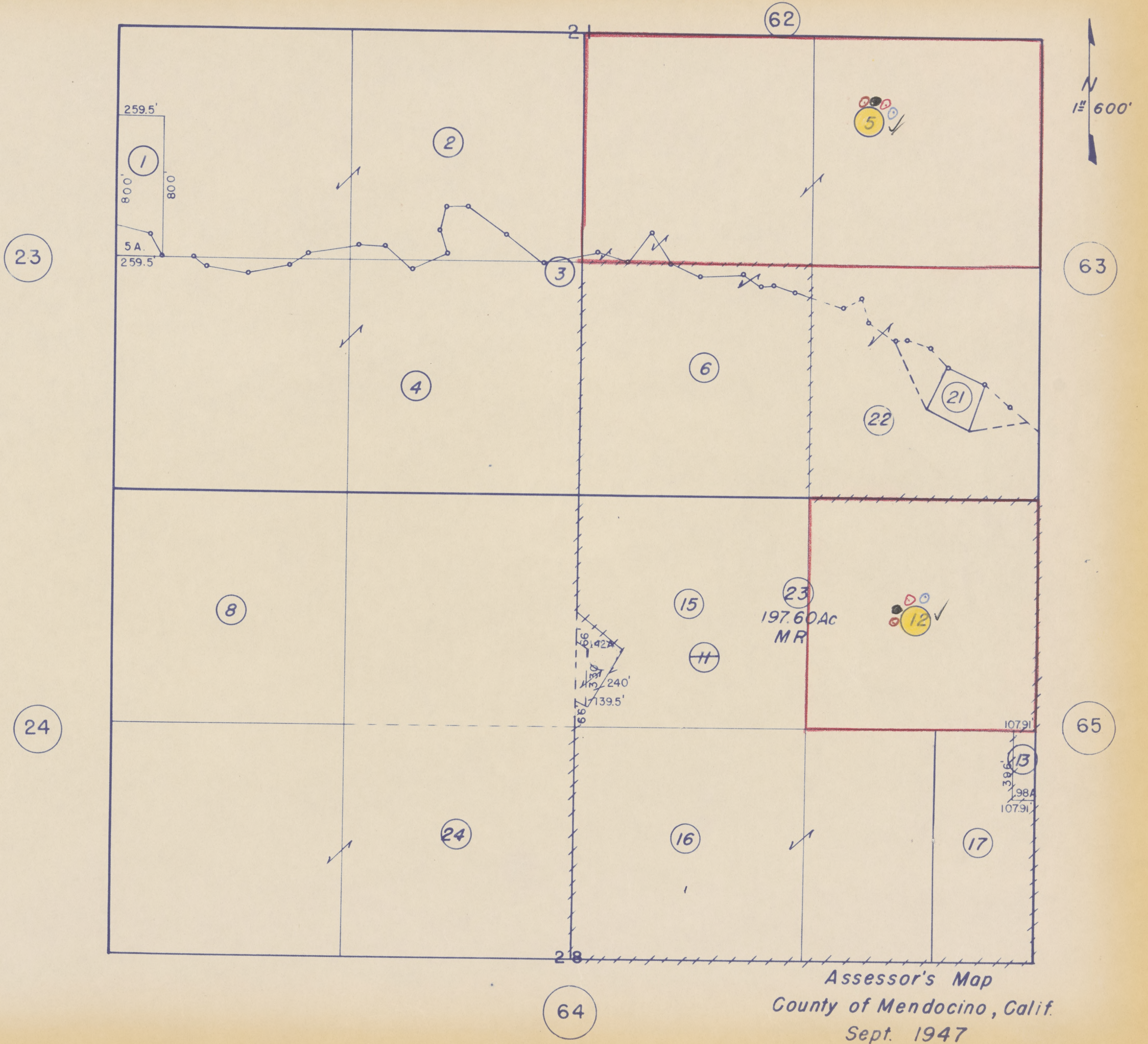
62
21
N
1" = 600'
259.5'
①
800'
800'
5 A.
259.5'
②
③
④
⑤
⑥
㉑
㉒
23
63
⑧
⑮
㉓
197.60Ac
MR
⑫
⑪
66
1.42A
330
3
240'
139.5'
66
24
65
107.91'
⑬
396'
.98A
107.91'
㉔
⑯
⑰
28
64

Assessor's Map
County of Mendocino, Calif.
Sept. 1947

13-27

1 GEORGE R. & MARY A. MORRISON x 152/143

2 UNION LUMBER CO. 176/169

3 JOSEPH V. & EVA H. HUTCHESON 142/166

4 ~~OPAL LUCILE RUSKOFSKY &~~ GEOrge S / Alice Jean FILMER x 17309-53 11068-56

5 ~~ELLEN FEE~~ 74/496 Kelly B., Irene C., James L., & Barbara McGuire 13185-56

13-27

4-7
Westport

Town of Westport

24
N
1" = 100'
1
2
5
253.80'
24
1
3
60'
2
4
120'
Blk. 12
28
29

Assessor's Map
County of Mendocino, Calif.
Sept. 1947

13-28

19 LELAND E. & MABEL D. MILLER x 14172-52

20 LELAND E. & MABEL D. MILLER x 14172-52

21 GEORGE F. ROACH 205/99

22 GEORGE F. ROACH 205/99

23 ESTHER S. SHANNON 16559-53

24 CHARLES HOMER KRUGER 132/396

25 ~~ELLEN FEE~~ 74/496 Kelly B., & Irene C., James I. & Barbara McGuire 13185-56

26 FORT BRAGG UNION SCHOOL DISTRICT 25388-50

27 ~~DORCE L. BRUSH 20717-53~~ NOT USED

28 ~~CLARENCE BROWN~~ 25549-54 ~~Dorce L. Brush~~ 15029-56 James C. & Ethel Killion x 16713-56

13-28

1 ~~OPAL LUCILE RUSKOFSKY &~~ GEOrge S. Alice Jean FILMER x 17309-53 11068-56

2 WAYNE M. & ORA E. WILSYE 234/112

3 W. J. SPANGLER (EX. M/R) CHANSLOR-WESTERN OIL & DEVELOPMENT CO. (M/R) 25880-54

4 EVA HUTCHESON 210/361 (EX. M/R) CHANSLOR-WESTERN OIL & DEVELOPMENT CO. (M/R) 25880-54

5 UNION LUMBER CO. (EX. M/R) CHANSLOR-WESTERN OIL & DEVELOPMENT CO. (M/R) 25880-54

6 NOW 27, 28

7 UNION LUMBER CO. (EX. M/R) CHANSLOR-WESTERN OIL & DEVELOPMENT CO. (M/R) 25880-54

8 CLARA MAY ELVERS 133/25

9 CLARENCE L. & GRACE SMITH X 24824-53

10 GEORGE R. & MARY A. MORRISON 109/123

11 MAY ELVERS 222/39

12 WARREN & ALTA VAN DORN 226/447

13 WARREN & ALTA VAN DORN 226/447

14 WARREN & ALTA VAN DORN 226/447

15 WARREN & ALTA VAN DORN 226/447

16 OTTO H. ELVERS 3/421

17 NOW 25, 26

18 LELAND E. & MABEL D. MILLER X 14172-50

13-28

4-7
Westport

Town of Westport

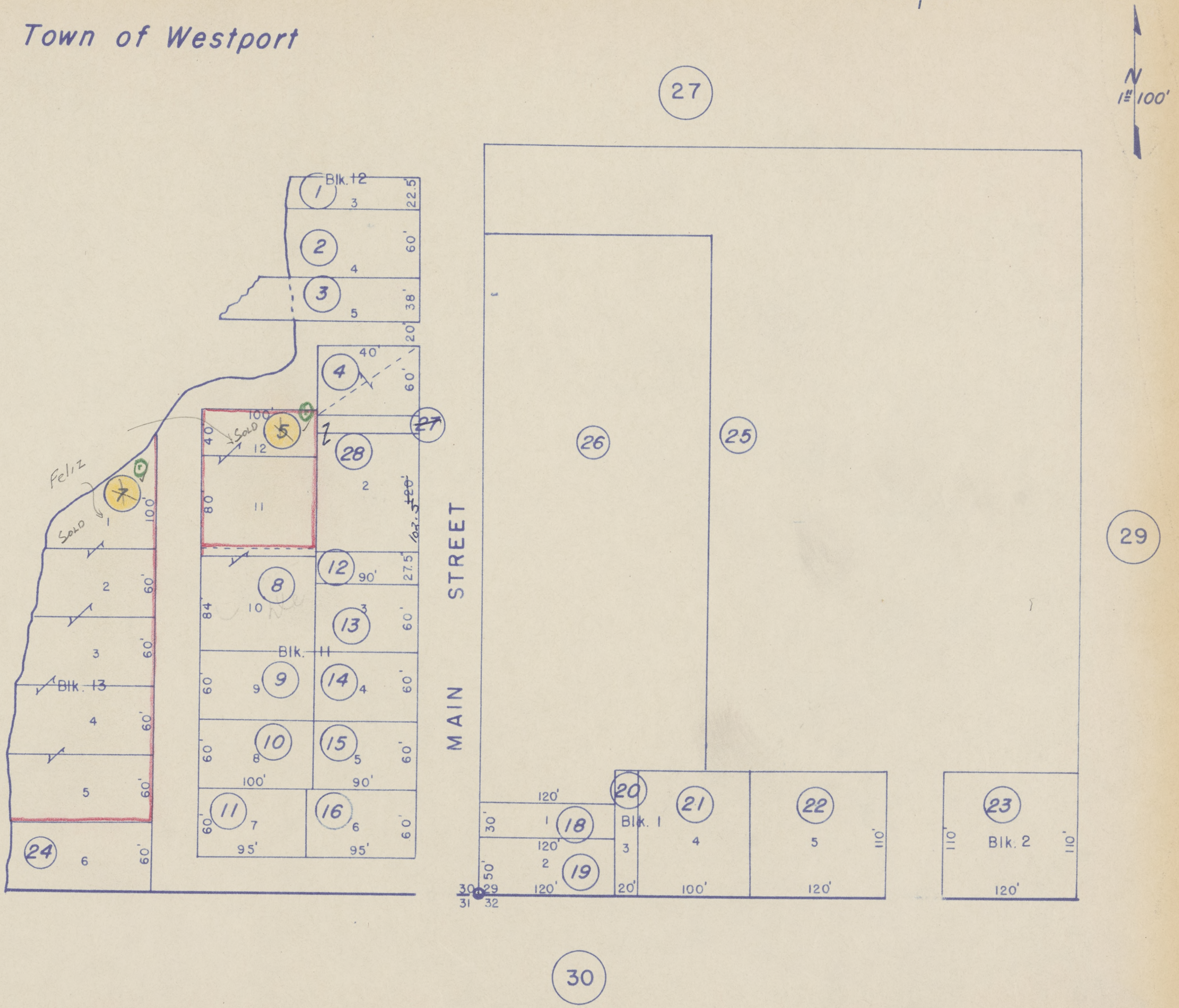
N
1" = 100'
27
29
30
Blk. 12
Blk. 11
Blk. 13
Blk. 1
Blk. 2
MAIN STREET
1
2
3
4
5
7
8
9
10
11
12
13
14
15
16
18
19
20
21
22
23
24
25
26
27
28
Feliz
SOLD
SOLD
22.5'
60'
38'
20'
40'
100'
90'
27.5'
84
80
95'
120'
110'
30'
50'
30 29
31 32

Assessor's Map
County of Mendocino, Calif.
Sept. 1947

127 Crystal Pompella & Robert Mitchell 13948-56

~~Crystal Pompella & Arch Mitchell 13949-56~~

10 128 ~~Crystal Pompella & Arch Mitchell~~ 13949-56 ~~Now 13-38-10~~ Now 13-38-10

12 129 ~~Crystal Pompella & Robert Mitchell~~ 13948-56 Now 13-38-12

9 130 ~~Crystal Pompella & Ned W. Mitchell~~ 20587-56 Now 13-38-9

13-34

13-68-3 109 Union Lumber Co

110 Clifford Johnston (T Cont to Louis Giumelli) 144/357

111 " " (" " ") 251/404

112 Francis C. Pierce 25735-55

113 " "

114 ~~Vernie Jack~~ Now 13-38-2

115 ~~" "~~ Now 13-38-4

116 Edna W. Biddle & Irma W. Hutt 157/456

117 " " " " "

118 William Clifford Johnston

119 " " "

120 Arthur & Belva Harwood x 5320-53

121 " " "

122 " " "

123 Arthur & Belva Y Harwood x (Ex ½ M/R) George R & Mary A. Morrison x ½ MR

124 " " " " " " " " "

125 " " " " " " " " "

126 " " " " " " " " "

13-66-17✓ 91 UNION LUMBER CO. (EX. M/R) CHANSLOR-WESTERN OIL & DEVELOPMENT CO. (M/R) 25880-54

13-69-1✓ 92 UNION LUMBER CO.

93 ~~UNION LUMBER CO. (EX. M/R) CHANSLOR-WESTERN OIL & DEVELOPMENT CO. (M/R)~~ Now 107

94 ~~UNION LUMBER CO.~~ Now 109

95 ~~UNION LUMBER CO.~~ Now 109

96 ~~UNION LUMBER CO.~~ Now 109

97 CHANSLOR-WESTERN OIL & DEVELOPMENT CO. (M/R)

98 CHANSLOR-WESTERN OIL & DEVELOPMENT CO. (M/R)

99 CHANSLOR-WESTERN OIL & DEVELOPMENT CO. (M/R)

100 CHANSLOR-WESTERN OIL & DEVELOPMENT CO. (M/R)

101 ~~A. E. JOHNSTON~~ Charlotte E Johnston 18203-56

102 ~~T. S. & VELDA K. O'BRIEN~~ ~~Arthur & Belva Harwood~~ x 5320-55 Now 120, 121, 122

13-66-9✓ 103 Union Lumber Co

13-66-5✓ 104 " " "

13-66-18✓ 105 " " "

13-68-2✓ 106 " " "

13-69-44✓ 107 Union Lumber Co ExMR Chanslor etal = MR

13-68-5✓ 108 Union Lumber Co

73 NOW 87, 88

74 ~~CHANSLOR-WESTERN OIL & DEVELOPMENT CO. (M/R)~~ Charlotte E ~~A. E.~~ JOHNSTON (EX. M/R)

75 ~~CHANSLOR-WESTERN OIL & DEVELOPMENT CO. (M/R)~~ Charlotte E ~~A. E.~~ JOHNSTON (EX. M/R)

76 ~~CHANSLOR-WESTERN OIL & DEVELOPMENT CO. (M/R)~~ Charlotte E ~~A. E.~~ JOHNSTON (EX. M/R)

13-68-4 ✓ 77 ~~CHANSLOR-WESTERN OIL & DEVELOPMENT CO. (M/R)~~ UNION LUMBER CO. (EX. M/R)

78 NOW 92, 93

79 ~~CHANSLOR-WESTERN OIL & DEVELOPMENT CO. (M/R) UNION LUMBER CO. (EX. M/R) (EX. T.) A. E. JOHNSTON (T.)~~ Now 107

80 ~~VERNIE JACK (VERNIE JACK LUMBER CO.)~~ Now 114, 115

81 ~~VERNIE JACK~~ Now 114, 115

82 NOW 84, 85, 86

83 Now 13-38-3 ~~HARRIETT G. BLEDSOE & F. J. BONIN~~ ~~Harry & Roberta D. Short~~ 7724-55, 7725-55 ~~David & Beatrice S. Arden~~ x 17285-56

84 ~~JACK & ROSE CHASE~~ 20634-56 Now 13-38-5

85 ~~JACK & ROSE E. CHASE~~ 20634-56 Now 13-38-8

86 ~~JACK & ROSE E. CHASE~~ 20634-56 Now 13-38-7

87 ~~UNION LUMBER CO.~~ Now 103, 104

13-66-2 ✓ 88 UNION LUMBER CO. (EX. M/R) CHANSLOR-WESTERN OIL & DEVELOPMENT CO. (M/R)

89 ~~UNION LUMBER CO.~~ Now 105, 106,

13-66-19 ✓ 90 UNION LUMBER CO. (EX. M/R) CHANSLOR-WESTERN OIL & DEVELOPMENT CO. (M/R)

13-34

55 FLORENCE M. LONGLAND 6325-55 ~~Ex~~ 1/2 MR Arthur & Belva Y Harwood x Ex 1/2 MR 6910-55

13-69-6 56 UNION LUMBER CO.

57 ARTHUR & BELVA Y. HARWOOD x (EX. 1/2 M/R) GEORGE R. & MARY A. MORRISON x (1/2 M/R)

58 FLORENCE M. LONGLAND ~~Ex~~ 1/2 MR 6325-55 Arthur & Belva Y Harwood x Ex 1/2 MR 6910-55

59 DONALD A. CRANDELL 3/4 DONALD L. CRANDELL 1/4 4238-55

60 ~~GEORGE R. & MARY A. MORRISON x (1/2 M/R) ARTHUR & BELVA Y. HARWOOD x (EX. 1/~~2 M/R) Now 126

61 VACANT

62 NOW 72, 73, 75

63 ~~GRYSTAL POMPELLA & ARCH & ROBERT MITCHELL~~ Now 127, 128, 129

15 64 ~~WILBER & GOLDA HURST~~ x Now 13-38-15

65 NOW 82, 83

6 66 ~~JACK & ROSE~~ E. CHASE Now 13-38-6

67 ~~ARTHUR & BELVA Y. HARWOOD~~ x (EX. 1/2 ~~M/R) GEORGE R. & MARY A. MORRISON~~ x ~~(1/2 M/R~~) Now 123

68 ~~T. S. & VELDA K. O'BRIEN~~ x ~~Arthur & Belva Harwood~~ x 5J20-55 Now 120, 121, 122

69 ~~A. E. &~~ CHARLOTTE E. JOHNSTON x 18203-56

70 ~~ARTHUR & BELVA Y. HARWOOD~~ x ~~(EX. 1/2 M/R) GEORGE R. & MARY A. MORRISON~~ x (1/2 M/R) Now 123

13-66-3 71 UNION LUMBER CO. (EX. M/R) CHANSLOR-WESTERN OIL & DEVELOPMENT CO. (M/R) Con to Charlotte E. Johnston 18203-56 101-51

13-66-20 72 UNION LUMBER CO. (EX. M/R) CHANSLOR-WESTERN OIL & DEVELOPMENT CO. (M/R) Con to Charlotte E. Johnston 18203-56 101-51

13-34

37 ~~A. E. JOHNSTON~~ Charlotte E. Johnston 18203-56

13-67-27✓ 38 UNION LUMBER CO. (EX. M/R) CHANSLOR-WESTERN OIL & DEVELOPMENT CO. (M/R)

39 NOW 101, 102

40 NOW 69, 70

41 ~~A. E. JOHNSTON~~ Charlotte E. Johnston 18203-56

42 NOW 67, 68

43 ~~UNION LUMBER~~ CO. CLIFF JOHNSTON

44 ~~NATHAN Q. HALE~~ Arthur & Belva Y. Harwood x 7399-55

45 VACANT

46 ~~ARTHUR & BELVA Y. HARWOOD x (EX. 1/2 M/R) GEORGE R. & MARY A. MORRISON (UND. 1/2 M/R)~~ Now 124, 125, 126

47 VACANT

13-68-1✓ 48 UNION LUMBER CO. (EX. M/R) CHANSLOR-WESTERN OIL & DEVELOPMENT CP. (M/R)

49 NOW 94, 95, 96

50 ~~UNION LUMBER CO.~~ Now 108

51 ~~UNION LUMBER CO.~~ Now 108

52 UNION LUMBER CO. R/W ~~LEORA MAE & ROBERT WITHOL PHILLIPS JR.~~ 11664-56 Henry Houghton 1/2 Philip & Mary Pierson x 3/8 John D Ramsey 1/8 1393A-56

53 NOW 78, 79

54 ~~GEORGE E. MOORE~~ Emily Moore 9772-55

13-34

19 SIGNAL MT. HUNTING CLUB 156/159

20 PETER J. & ALICE C. PASETTA 156/286

21 VACANT

22 VACANT

23 VACANT

24 NOW 89, 90, 91

25 ~~UNION LUMBER COMPANY~~ 23969-53 Now 105, 106.

26 NOW 72, 74

27 NOW 76, 77

28 NOW 65, 66

13-66-24 29 UNION LUMBER CO. CON TO ~~A. E.~~ Charlotte E JOHNSTON 101-51 18203-56

30 WILLIAM CLIFFORD JOHNSTON 170/181

16 31 ~~GRACE E. BERCHTOLD~~ 222-51 Now 13-38-16

32 ~~A. E. &~~ CHARLOTTE E. JOHNSTON * 185/15 18203-56

33 ANNA LAMPERTI 12205-52

34 ~~WILLIAM CLIFFORD JOHNSTON~~ Now 118, 119

35 FRANK HAMILTON WHITNEY

36 GEORGE R. & MARY A. MORRISON 142/194

13-34

13-66-1 1 UNION LUMBER CO. (EX. M/R) CHANSLOR-WESTERN OIL & DEVELOPMENT CO. (M/R) 25880-54

2 ~~CLIFFORD JOHNSTON (TIMBER CON TO LOUIS GIUMELLI 231~~/104) 144/337 Now 110, 111

3 ~~FRANCIS C. PIERCE~~ 23735-53 Now 112, 113

4 . HULDA C. LEVY & ALMA M. THOMPSON (EX. T.) 11946-52 ~~Jess P. Herman~~ T State of Calif.

1 5 ~~ARTHUR & BELVA Y. HARWOOD~~ X STATE OF CALIFORNIA (5 PAY) 20778-53 Now 13-38-1

6 EDNA W. BIDDLE & IRMA W. HOFF 137/456

7 HULDA C. LEVY & ALMA M. THOMPSON 174/453 9371-55

8 NOW 80, 81

9 ~~EDNA W. BIDDLE & IRMA W. HOFF~~ 137/456 Now 116, 117

10 H. & E. HOUX 238/53

11 NOW 63, 64

12 ~~WEYMOUTH & SAIMI FASSETT~~ X 18929-49 Now 13-38-13

13 ~~ARCH MITCHELL~~ 15849-50 Now 13-38-14

14 HENRY HOUX & CHARLES BUTLER 33830-54

15 ~~A. E. & CHARLOTTE E. JOHNSTON~~ 185/15 18203-56 Now 13-38-11, 13-38-17

16 ~~A. E. &~~ CHARLOTTE E. JOHNSTON X (EX. M/R) 16256-50 18203-56

17 SIGNAL MT. HUNTING CLUB 156/159

18 Jack & Rose Chase ~~ROBERT ELI CONGER~~ CON TO EARL W. GALLAGHER 231/451 11191-56

3-31
Jackson

N½ of T. 21 N. R. 16 W. M.D.B.&M.

N
2" 1 Mi.

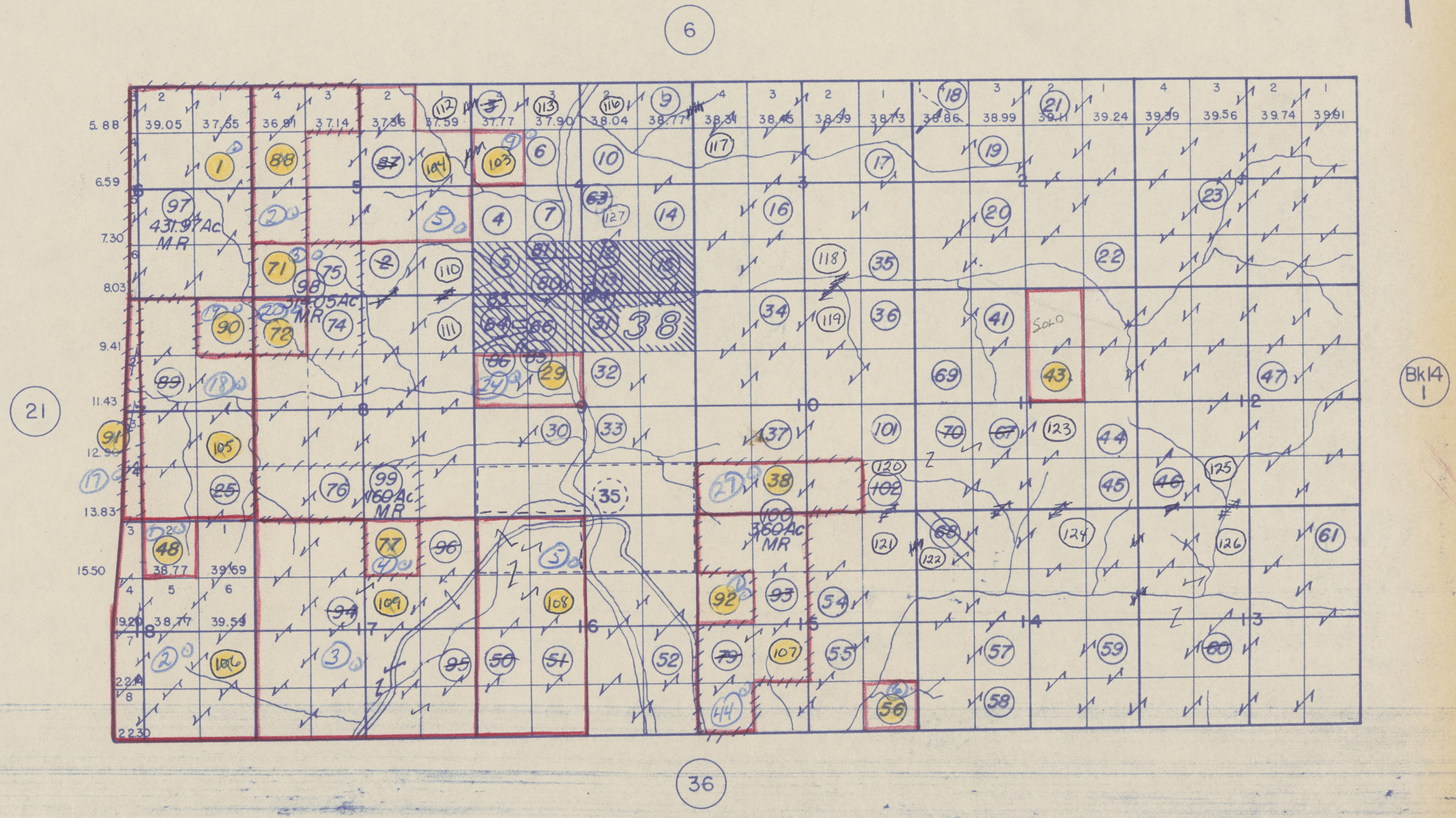
6
21
36
Bk 14
1
5
4
3
2
8
9
10
11
12
18
17
16
15
14
13
431.97 Ac.
MR
314.05 Ac
MR
160 Ac
MR
560 Ac
MR
38
SOLD
39.05
37.55
36.91
37.14
37.36
37.59
37.77
37.90
38.04
38.77
38.31
38.45
38.39
38.73
38.86
38.99
39.11
39.24
39.39
39.56
39.74
39.91
5.88
6.59
7.30
8.03
9.41
11.43
12.50
13.83
15.50
19.20
22.30
38.77
39.69
38.77
39.59

Assessor's Map
County of Mendocino, Calif.
Sept. 1947

13-35

1 NOW 12, 13, 14

2 ~~A. E. JOHNSTON~~ 16128-52 Charlotte E. Johnston 18203-56

3 ANNA LAMPERTI 12205-52

4 ~~UNION LUMBER CO.~~ 23969-53 Now 13-34-108

5 ~~UNION LUMBER CO. 104/497~~ Now 13-34-108

6 ~~R. L. & ALICE C. HANDY~~ X ~~CON TO~~ Emil J. & Catherine A SIMPSON, 1792-55 5862-55 5863-55

7 HEATH ANGELO 100/303

8 EDMOND F. & MARGARET M. RYAN (LIFE EST) ADOLPH PATEREAU 10058-52

9 EDMOND F. & MARGARET M. RYAN 148/490

10 Now 15 ~~UNION LUMBER CO. R/W LEORA MAE & ROBERT WITHOL PHILLIPS JR~~. 154/29 11664-~~55 Henry Haughton ½ Philip & Mary Pierson, ⅜ John D. Ramsey ⅛ 13934-56~~

11 Now 15 ~~UNION~~ LUMBER CO. R/W ~~LEORA MAE & ROBERT WITHOL PHILLIPS JR~~. 154/29 11664-~~56 " " " " " " " "~~

12 LEWIS S. BISHOP 238/147 ~~State of Calif~~ 5352-55, 6009-55 Rcd Aug 18, 1955

13 WILLIAM CLIFFORD JOHNSTON 170/181

14 WILLIAM CLIFFORD JOHNSTON 170/181 20886-56

15 Union Lumber Co R/W Henry Houghton ½ Philip & Mary Pierson, ⅜ John D Ramsey ⅛ 13934-56

13-35

3-31
Jackson

S$\frac{1}{2}$ of S$\frac{1}{2}$ of Sec. 9, N$\frac{1}{2}$ of N$\frac{1}{2}$ of Sec. 16 T.21 N. R. 16 W. M.D.B.& M.

N
1" = 400'

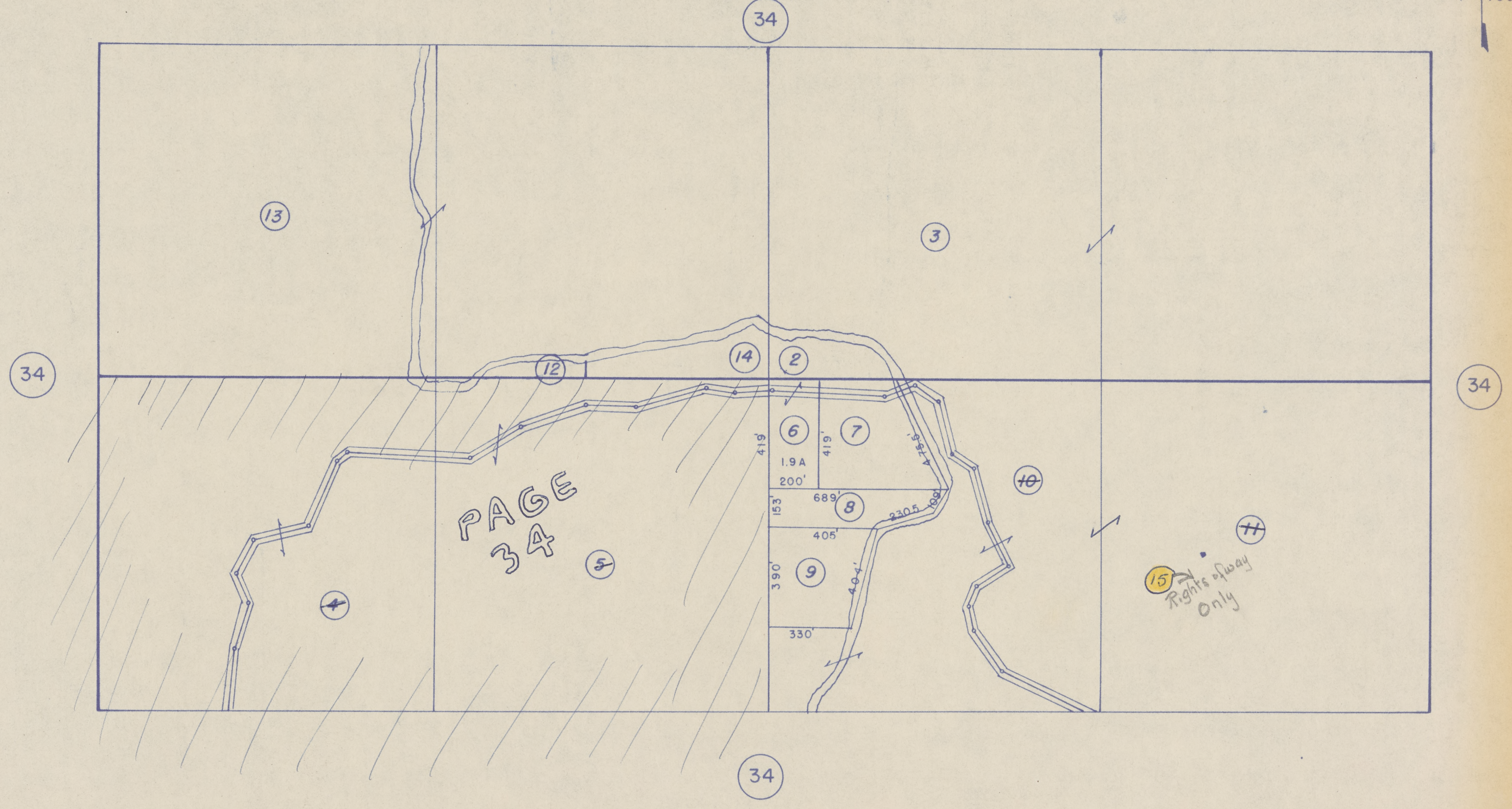
34
34
34
34
13
3
12
14
2
6
7
1.9 A
419'
419'
200'
4755'
689'
8
153'
2305
109
405'
9
390'
404'
330'
~~10~~
~~11~~
PAGE 34
~~5~~
~~4~~
15
Rights of way Only

Assessor's Map
County of Mendocino, Calif.
Sept. 1947

3-31=153-02

$S\frac{1}{2}$ of $S\frac{1}{2}$ of Sec. 9, $N\frac{1}{2}$ of $N\frac{1}{2}$ of Sec. 16 T.21 N. R. 16 W. M.D.B. & M.

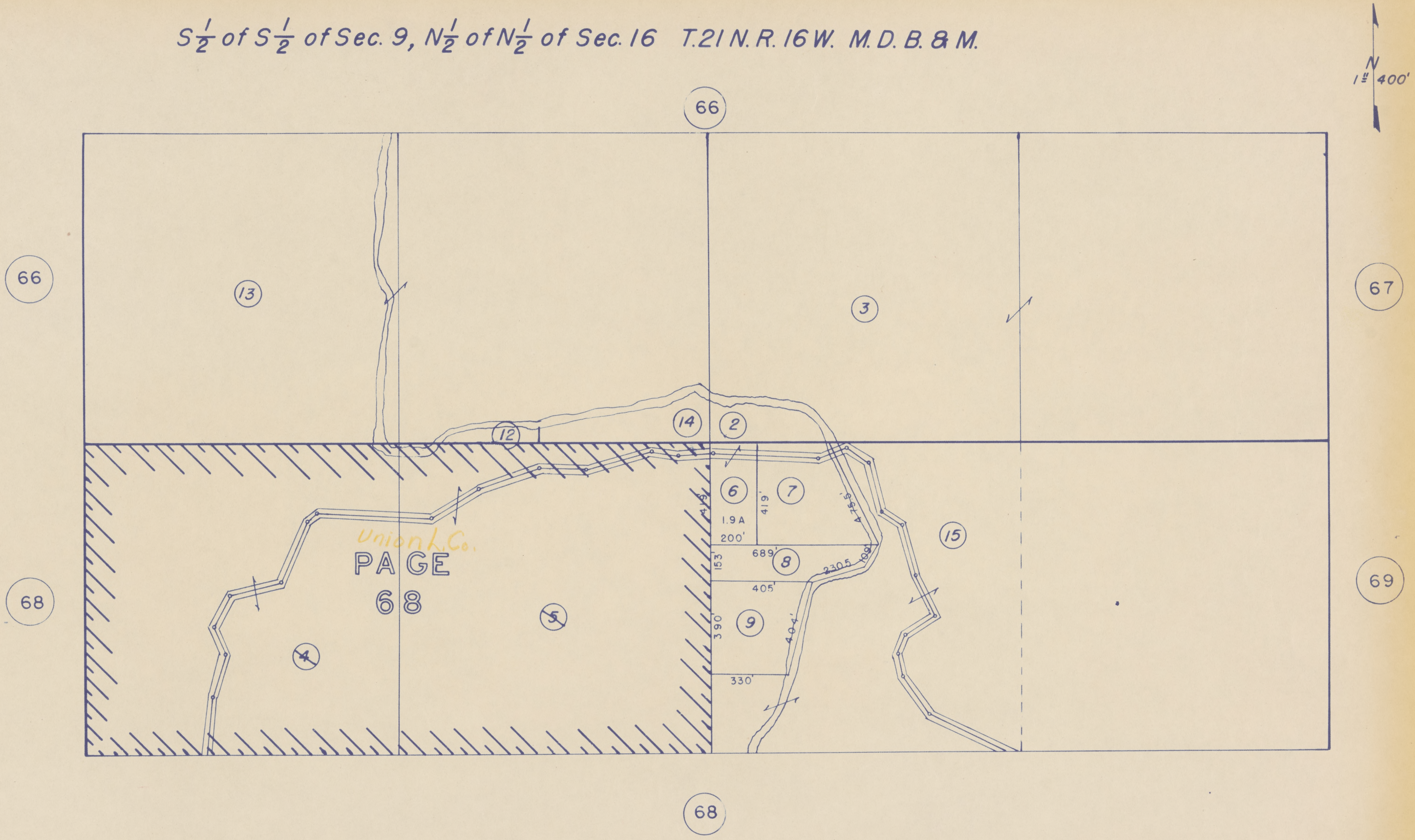
N
1" = 400'
66
66
67
13
3
12
14
2
6
7
1.9 A
200'
419'
419'
153'
689'
8
2305'
109'
4755'
15
405'
9
390'
404'
330'
Union L. Co.
PAGE
68
5
4
68
69
68

Assessor's Map
County of Mendocino, Calif.
Sept. 1947

M50

13-36

13-71-17✓ 90 Union Lumber Co.

13-71-18✓ 91 " " "

13-71-19✓ 92 Union Lumber Co Ex MR Chanslor et al = MR

93 ~~Robert Wrekol Phillips Jr 154/29 (Union Lumber Co = R&W)~~ Henry Houghton, Philip & Mary Piersma & John D. Ramsey 13924-56

94 " " " " " " - - - . .

95 Florence M. Longland ½ MR Arthur & Belva Y Harwood, Ex ½ MR 6910-55

96 " " " " " " "

97 ~~Viola J. Herman~~ 18895-49 Mill Management & Engineering Company 14051, 14052-56, 19399-56

98 ~~" " "~~ Mill Management & Engineering Company 14051, 14052-56

13-69-19✓ 72 UNION LUMBER CO. (EX. M/R) CHANSLOR-WESTERN OIL & DEVELOPMENT CO. (M/R) 25880-54

13-71-8✓ 73 UNION LUMBER CO.

13-71-12✓ 74 UNION LUMBER CO. (EX. M/R) CHANSLOR-WESTERN OIL & DEVELOPMENT CO. (M/R) 25880-54

75 ~~UNION LUMBER CO.~~ Now 88

13-71-1✓ 76 UNION LUMBER CO. (EX. M/R) CHANSLOR-WESTERN OIL & DEVELOPMENT CO. (M/R) 25880-54

77 ~~UNION LUMBER CO.~~ Now 89

13-70-3✓ 78 UNION LUMBER CO. (EX. M/R) CHANSLOR-WESTERN OIL & DEVELOPMENT CO. (M/R) 25880-54

13-70-8✓ 79 UNION LUMBER CO.

13-70-7✓ 80 UNION LUMBER CO. (EX. M/R) CHANSLOR-WESTERN OIL & DEVELOPMENT CO. (M/R) 25880-54

81 CHANSLOR-WESTERN OIL & DEVELOPMENT CO. (M/R) 25880-54

82 CHANSLOR-WESTERN OIL & DEVELOPMENT CO. (M/R) 25880-54

83 CHANSLOR-WESTERN OIL & DEVELOPMENT CO. (M/R) 25880-54

84 CHANSLOR-WESTERN OIL & DEVELOPMENT CO. (M/R) 25880-54

13-69-16✓ 85 UNION LUMBER CO. (T.) EVERETT B. HANKS (EX. T.) 22324-53

13-69-17✓ 86 UNION LUMBER CO. (T.) CARL J. & HATTIE M. SMITH X (EX. T.) 1764-55

87

13-71-26✓ 88 Union Lumber Co.

13-70-4✓ 89 " " "

54 ~~UNION LUMBER CO. (EX. M/R) CHANSLOR-WESTERN OIL & DEVELOPMENT CO. (M/R)~~ 25880-54 Now 92

13-71-20 ✓ 55 UNION LUMBER CO. (EX. M/R) CHANSLOR-WESTERN OIL & DEVELOPMENT CO. (M/R) 25880-54

56 NOW 71, 72

57 EDWARD H. HOFFMAN 2/3 G. W. TERWILLIGER & WILDA TOSTON 1/3 19372-53

58 ~~C. F. ALEXANDER~~ 24332-50 Frank De Vere Alexander 3952, 3995-55

13-71-24 ✓ 59 BETTY MAY BARNES 29077-54 4239-55

60 NOW 65, 64

61 WILSON THOMASON 13562-52

62 NOW 66, 67

63 WILLITS UNION ELEMENTARY SCHOOL DISTRICT 10117-52

64 ~~VIOLA J. HERMAN~~ 18895-49 Now 97, 98

65 VIOLA J. HERMAN CON TO LOUIS GIUMELLI 17537-53

66 ARTHUR & BELVA Y. HARWOOD X 10387-52

67 PHILIP E. & MARY R. PIERSON X 18928-53

13-68-15 ✓ 68 UNION LUMBER CO.

Union Lumber Co Ex 1/2 MR)

13-68-13 ✓ 69 ~~UNION LUMBER CO. (1/2 M/R)~~ CHANSLOR-WESTERN OIL & DEVELOPMENT CO. (1/2 M/R) 25880-54

13-68-12 ✓ 70 UNION LUMBER CO. (EX. M/R) CHANSLOR-WESTERN OIL & DEVELOPMENT CO. (M/R) 25880-54

13-69-46 71 UNION LUMBER CO.

13-36

13-71-5✓ 36 UNION LUMBER CO. (EX. M/R) CHANSLOR-WESTERN OIL & DEVELOPMENT CO. (M/R) 25880-54

37 NOW 73, 74

38 G. W. & RUBY TERWILLIGER X 14519-52

39 G. W. & RUBY TERWILLIGER X 1/2 MERTON & WILDA TOSTEN X 1/2 19751-53

40 EDITH KELLOGG 144/437

13-71-24 ✓ 41 BETTY MAY BARNES 34066-54 4240-55

42 NOW 58, 59

13-71-14✓ 43 UNION LUMBER CO. (EX. M/R) CHANSLOR-WESTERN OIL & DEVELOPMENT CO. (M/R) 25880-54

13-70-5✓ 44 UNION LUMBER CO. (EX. M/R) CHANSLOR-WESTERN OIL & DEVELOPMENT CO. (M/R) 25880-54

13-70-6✓ 45 UNION LUMBER CO. (EX. M/R) CHANSLOR-WESTERN OIL & DEVELOPMENT CO. (M/R) 25880-54

46 NOW 79, 80

47 ~~UNION LUMBER CO.~~ Now 90

48 ~~UNION LUMBER CO.~~ Now 90

49 ~~UNION LUMBER CO.~~ Now 91

50 ~~UNION LUMBER CO.~~ Now 91

51 ~~UNION LUMBER CO. (EX. M/R) CHANSLOR-WESTERN OIL & DEVELOPMENT CO. (M/R)~~ 25880-54 Now 92

52 ~~UNION LUMBER CO.~~ Now 91

53 VACANT

13-36

19 LUCY NEWTON 1/7 ISABELLE ALEXANDER 1/7 EDITH KELLOGG 1/7 LUCILLE NEWTON 1/7 WILDA NOWLIN 1/7

NELLIE DEAN 1/7 ANDREW J. NOWLIN 1/7 98/444

20 VACANT

21 ANDREW J. HAUN 222)51

22 EDWARD H. HOFFMAN 2/3 G. W. & RUBY TERWILLIGER X 1/6 MERTON & WILDA TOSTEN X 1/5 FRANK W. MURRAY (1/3 T. CON) 19371-53

23 DONALD A. CRANDELL 3/4 DONALD L. CRANDELL 1/4 4650-51 4238-55

24 VACANT

25 DONALD A. CRANDELL 3/4 DONALD L. CRANDELL 1/4 4650-51 4238-55

26 UNION LUMBER CO. (EX. M/R) CHANSLOR-WESTERN OIL & DEVELOPMENT CO. (M/R) 25880-54

13-70-1✓ 27 UNION LUMBER CO. 23969-53

13-70-2 28 UNION LUMBER CO. (EX. M/R) CHANSLOR-WESTERN OIL & DEVELOPMENT CO. (M/R) 25880-54

29 NOW 77, 78

30 ~~UNION LUMBER CO.~~ 23951-53 Now 89

31 ARTHUR & BELVA Y. HARWOOD X 10387-52

32 ~~UNION LUMBER CO.~~ 23951-53 Now 88

33 NOW 75, 76

34 THE SCHOOL TRUSTEES OF JACKSON VALLEY SCHOOL DIST. 51/597 D

35 STATE OF CALIFORNIA (PARK) 176/379

13-68-7✓ 1 UNION LUMBER CO. (EX. M/R) CHANSLOR-WESTERN OIL & DEVELOPMENT CO. 25880-54 (M/R)

13-68-8✓ 2 UNION LUMBER CO. 23969-53

13-68-9✓ 3 UNION LUMBER CO. 23969-53

13-68-10✓ 4 UNION LUMBER CO. (EX. M/R) CHANSLOR-WESTERN OIL & DEVELOPMENT CO. (M/R) 25880-54

13-68-11✓ 5 UNION LUMBER CO. 23969-53

6 NOW 68, 69, 70

7 ~~UNION LUMBER CO. R/W LEORA MAE & ROBERT WITHOL PHILLIPS JR.~~ 154/29 11664-56 Now 93, 94

8 NOW 85, 86

9 ~~FLORENCE M. LONGLAND~~ 6325-55 ~~1/2 MR Arthur & Belva Y Harwood~~ x Ex 1/2 MR 6910-55 Now 95, 96

10 NOW 62, 63

11 AUGUSTUS G., ~~& MABLE G.~~ BOOTH & Delia L. Russell 7/9 C. W. & A. E. BRANSCOMB 1/9 17174-57

12 C. W. 1/9 A. E. 1/9 & ARTHUR T. BRANSCOMB; FLORENCE M. KASCH (1/2 MR) 23859-53 Arthur & Belva Y. Harwood Ex 1/2 MR

13 NOW 60, 61

14 PHILIP & MARY PIERSON 222/88

15 FLORENCE M. KASCH 28257-50 1/2 MR Arthur & Belva Y Harwood Ex 1/2 MR 6910-55

16 G. W. & RUBY TERWILLIGER x 1/2 MERTON & WILDA TOSTEN x 1/2 19751-53

17 DONALD A. CRANDELL 3/4 DONALD L. CRANDELL 1/4 4650-51 4238-55

18 WILDA TILFORD 144/153

13-36

3-31
Jackson

S 1/2 of T. 21 N. R. 16 W. M.D.B.&M.

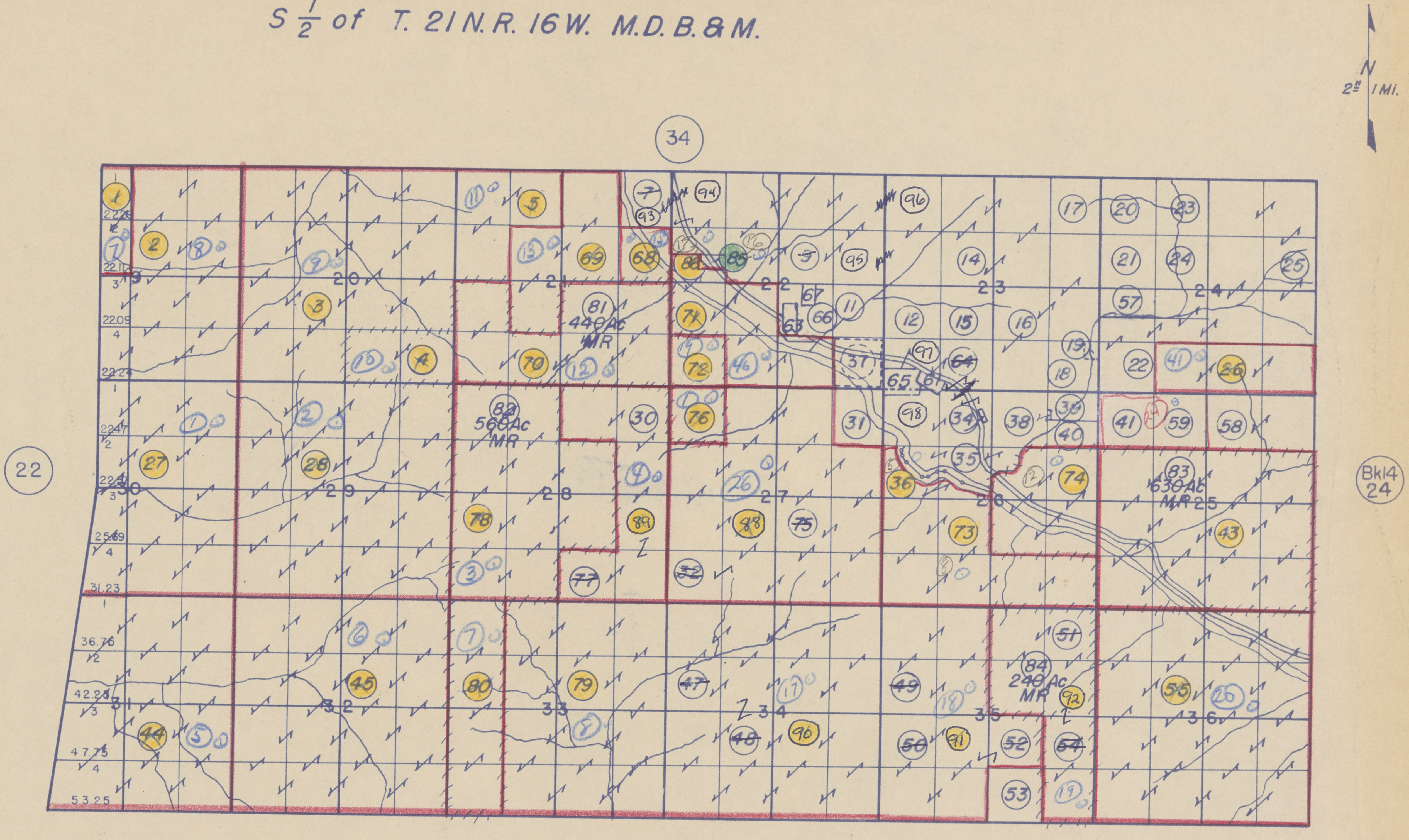
N
2" 1 Mi.
34
22
Bk14
24
19
20
21
22
23
24
30
29
28
27
26
25
31
32
33
34
35
36
440 Ac MR
560 Ac MR
630 Ac MR
240 Ac MR

Assessor's Map
County of Mendocino, Calif.
Sept. 1947

3-31=153-02 13-37

SE$\frac{1}{4}$ of SE$\frac{1}{4}$ of Sec.22 T.21 N. R.16 W. M.D.B.& M.

1 Now 5,6

2 Florence M Longland 16733-50

3 Waldron & Papini 24758-57

4 } A + B Harwood 10387-52
5 }

6 { Kathryn Clarke
Belva Harwood
Leora Phillips
et als Trustees 14973-49

Trustees

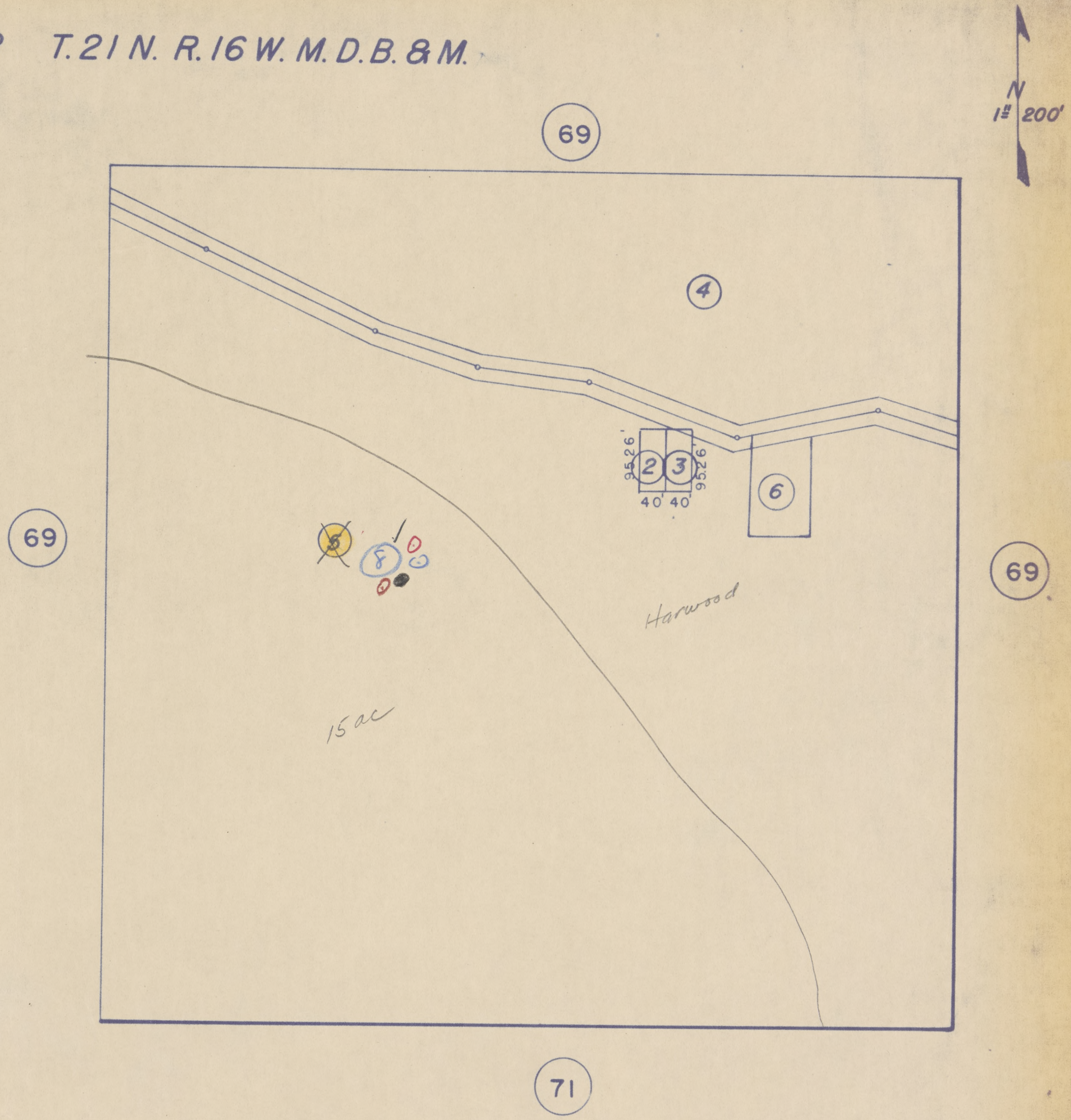
N
1" = 200'
69
4
95.26'
2
3
95.26
40
40
6
69
5
8
69
Harwood
15 ac
71

Assessor's Map
County of Mendocino, Calif.
Sept. 1947

Sec. 1,2,3,10,11,12 of T. 21 N. R. 17 W. M.D.B. & M.

76-05 = 4-5

13-61

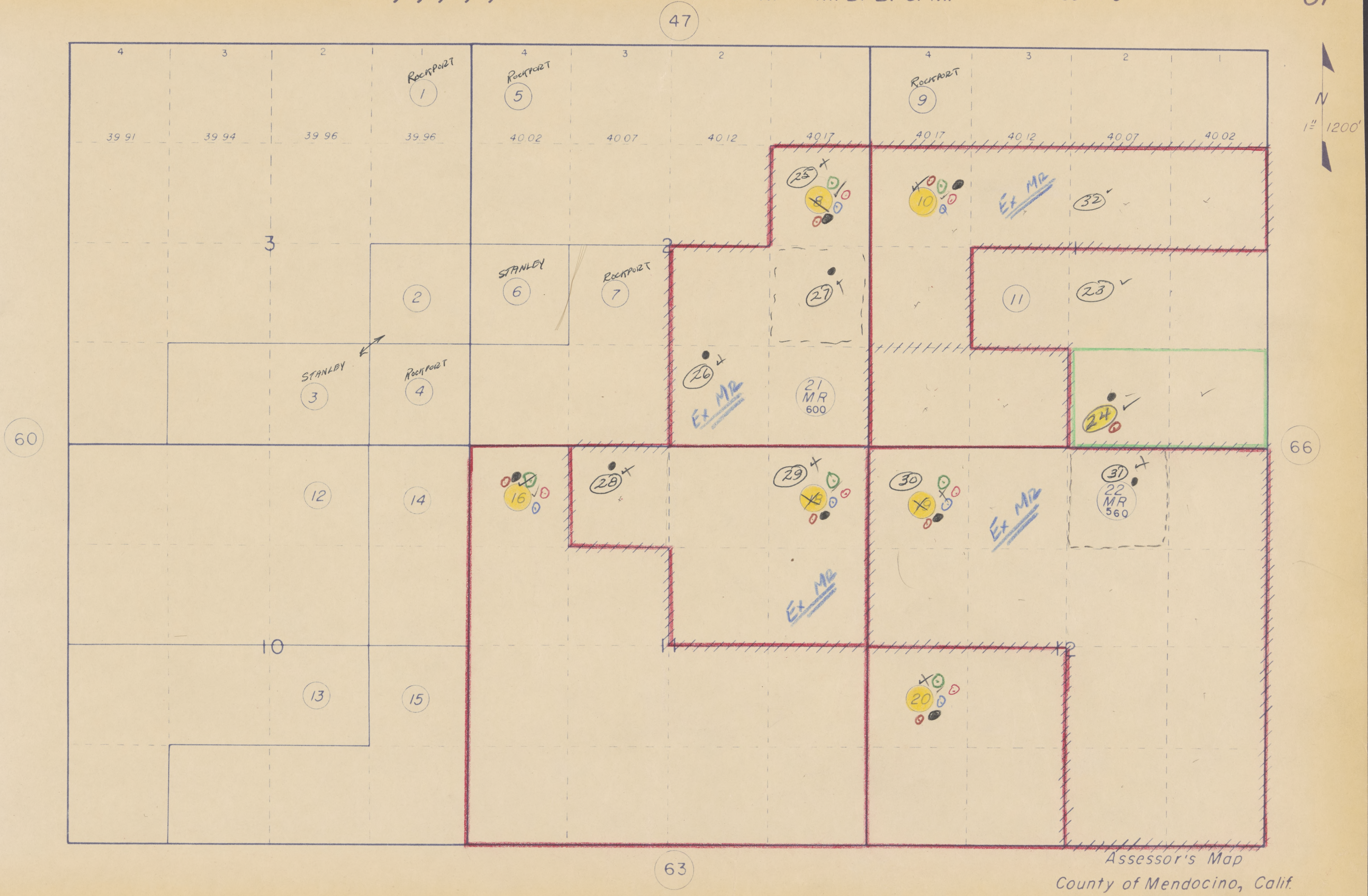
47
60
66
63
N
1" = 1200'
4
3
2
1
39.91
39.94
39.96
39.96
40.02
40.07
40.12
40.17
40.17
40.12
40.07
40.02
ROCKPORT 1
ROCKPORT 5
ROCKPORT 9
3
2
2
STANLEY 6
ROCKPORT 7
STANLEY 3
ROCKPORT 4
25
8
10
Ex MR
32
27
11
23
26
Ex MR
21 MR 600
24
12
14
16
28
29
30
Ex MR
31
22 MR 560
Ex MR
10
11
12
13
15
20

Assessor's Map
County of Mendocino, Calif.
March, 1957

Sec. 16,17,18,19,20,21 of T. 21 N. R. 17 W. M.D.B.&M.

76-05 = {4-5 4-6

13-62

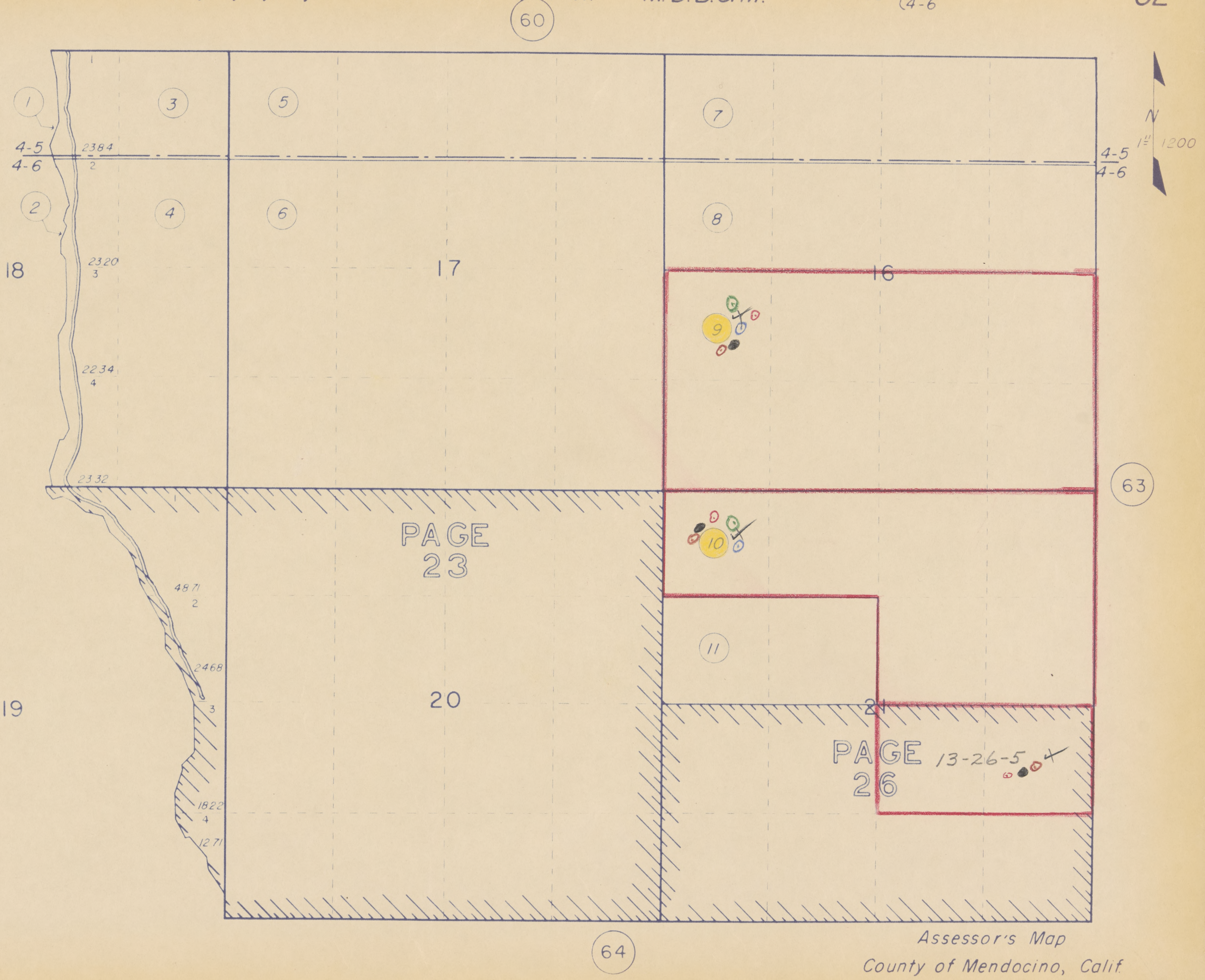
60
1
3
5
7
4-5
4-6
2384
2
N
1" = 1200
2
4
6
8
18
2320
3
17
16
2234
4
9
2332
63
PAGE
23
10
4871
2
11
2468
19
20
3
21
PAGE
26
13-26-5
1822
4
1271
64

Assessor's Map
County of Mendocino, Calif.
March, 1957

Sec. 13, 14, 15, 22, 23, 24 of T. 21 N. R. 17 W. M. D. B. & M. 76-05 = {4-5 4-6 4-7 13-63

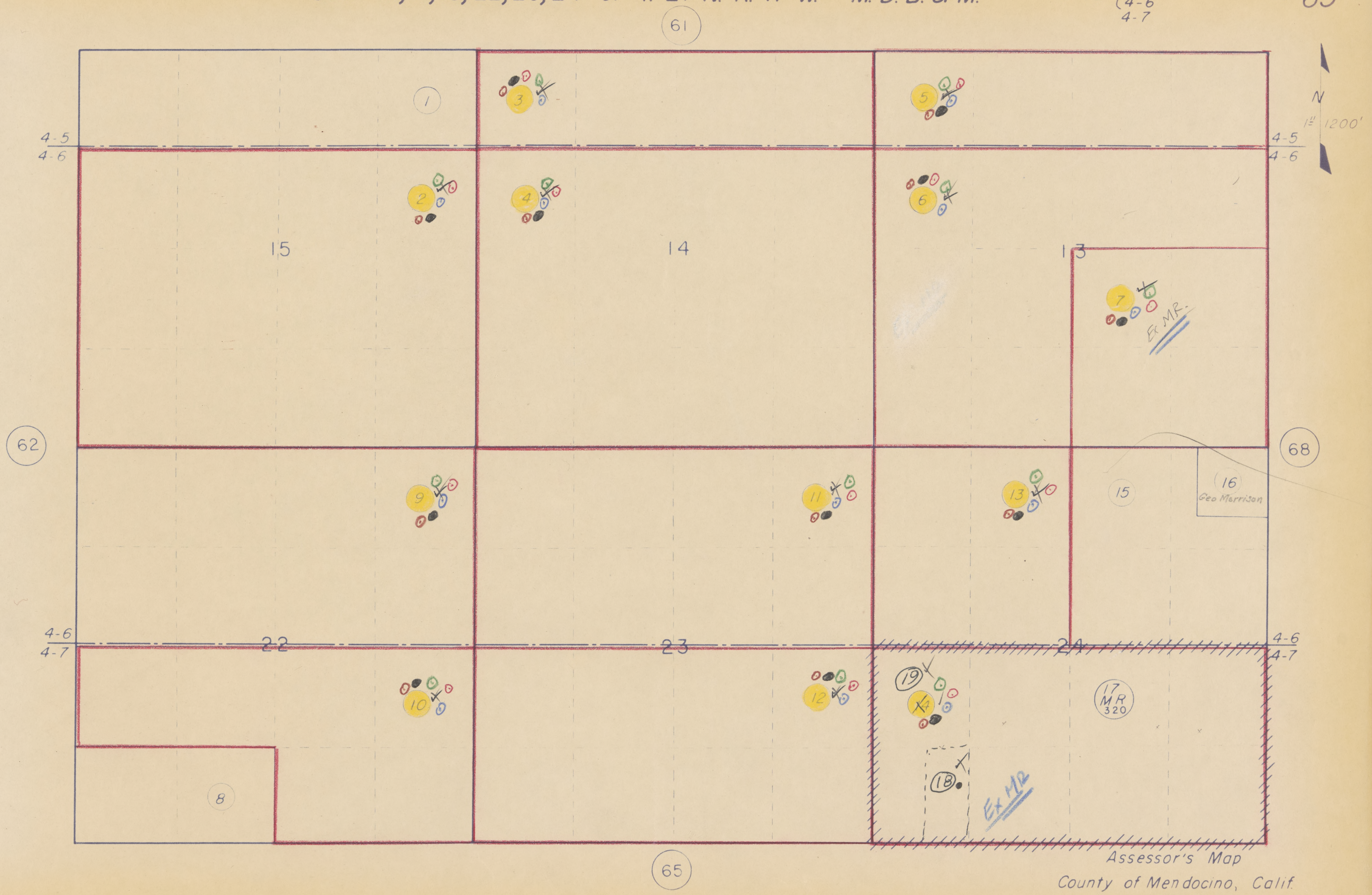
61
62
68
65
4-5
4-6
4-7
N
1" = 1200'
1
2
3
4
5
6
7
8
9
10
11
12
13
14
15
16
17 MR 320
18
19
15
14
13
22
23
24
Geo Morrison
Ex MR.
Ex MR

Assessor's Map
County of Mendocino, Calif.
March, 1957

Sec. 28, 29, 30, 31, 32, 33 of T. 21 N. R. 17 W. M.D.B.& M.

76-05=4-7

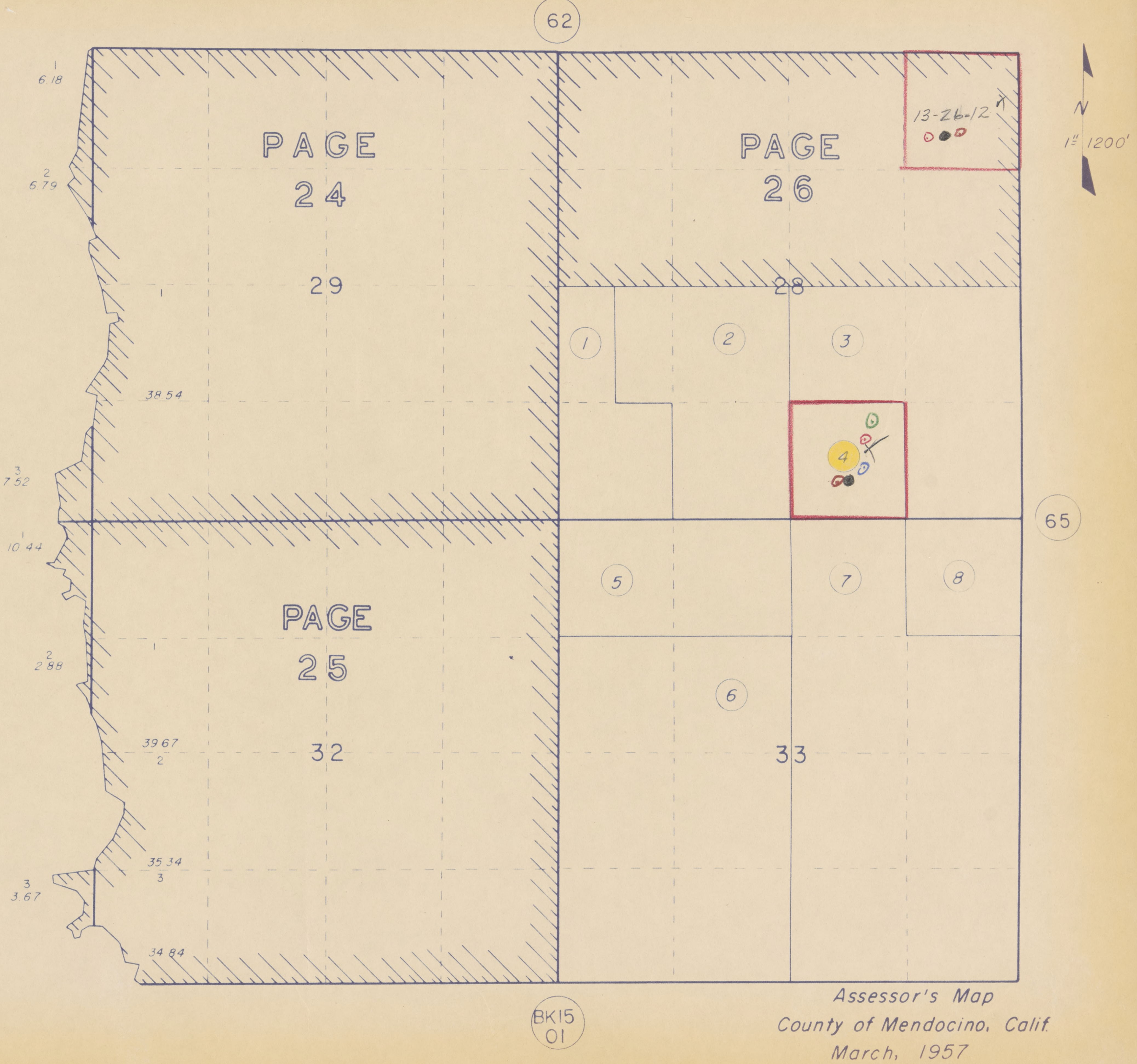
62
PAGE 24
29
PAGE 26
28
13-26-12
N
1" = 1200'
1
2
3
4
5
6
7
8
65
PAGE 25
32
33
BK15 01
1
6.18
2
6.79
1
38.54
3
7.52
1
10.44
2
2.88
39.67
2
35.34
3
3
3.67
34.84

Assessor's Map
County of Mendocino, Calif.
March, 1957

Sec. 25, 26, 27, 34, 35, 36 of T. 21 N. R. 17 W. M.D.B.& M. 76-05 = 4-7 13-65

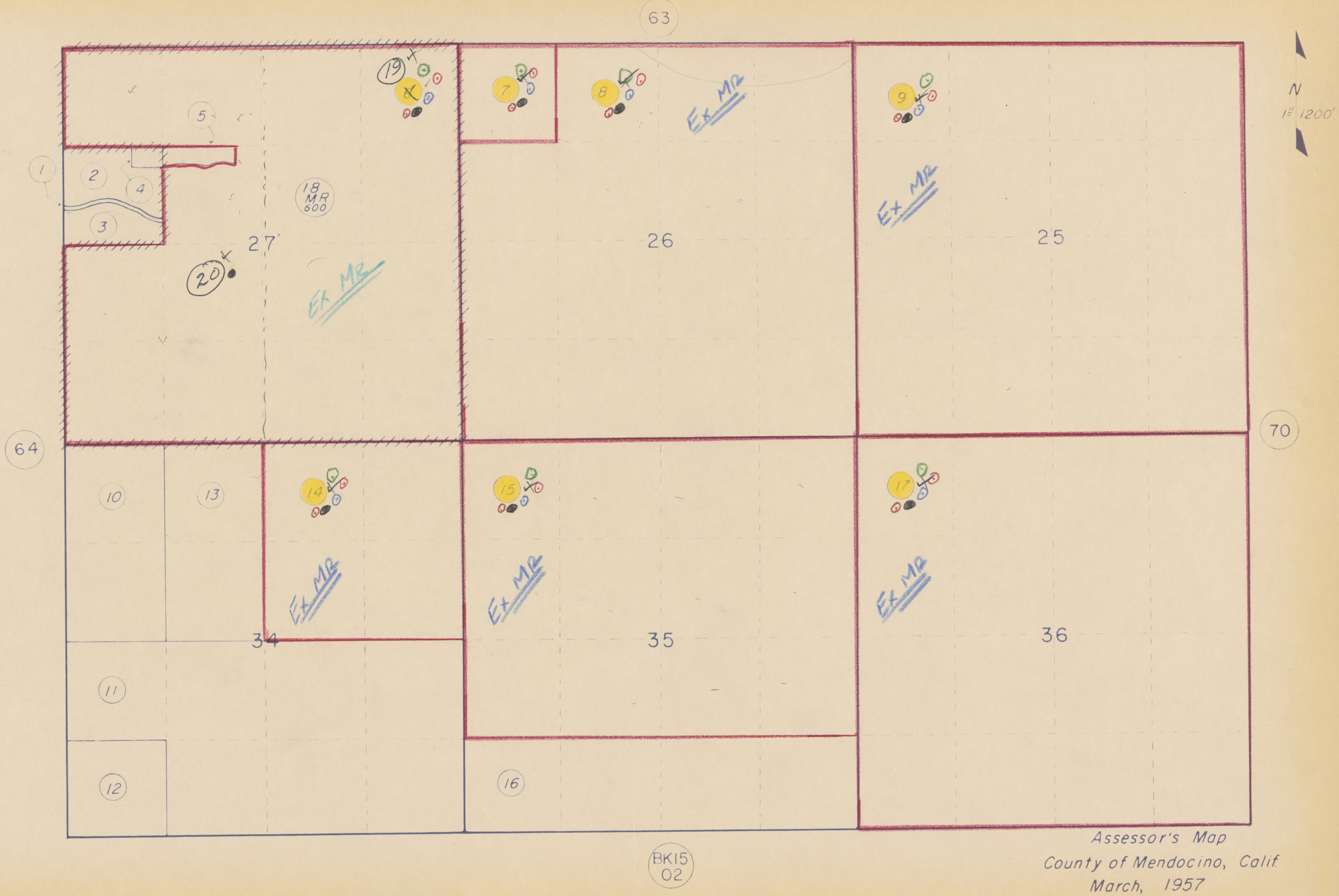
63
N
1" = 1200'
1
2
3
4
5
18 MR 600
19
20
27
7
8
26
9
25
Ex MR
Ex MR
Ex MR
Ex MR
Ex MR
Ex MR
Ex MR
64
70
10
13
14
15
17
11
12
16
34
35
36
BK15 02

Assessor's Map
County of Mendocino, Calif
March, 1957

Sec. 4,5,6,7,8,9 of T. 21 N.R. 16 W. M.D.B.&M.

153-02 = 3-31

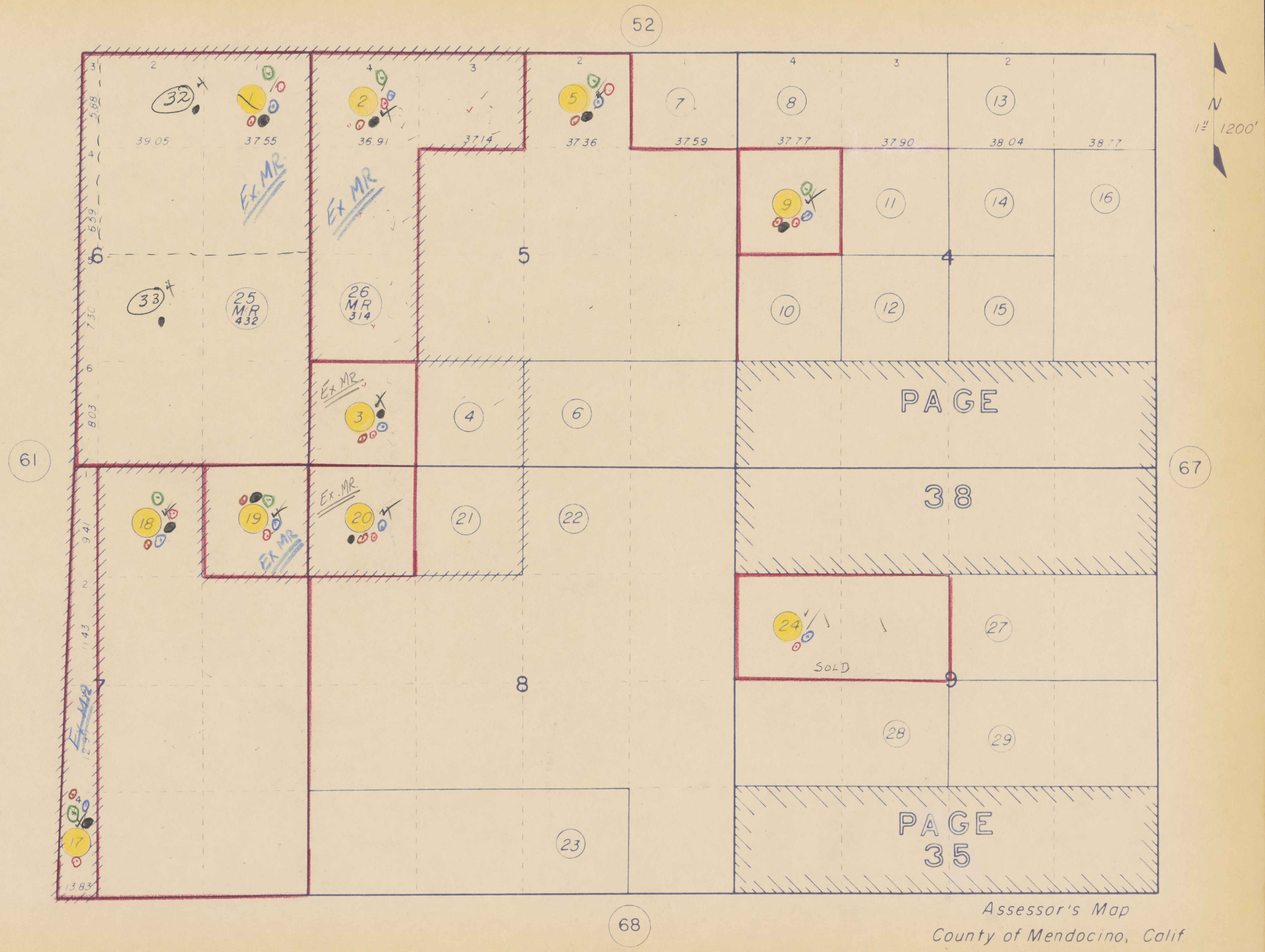
52
61
67
68
N
1" = 1200'
32
1
2
5
7
8
13
39.05
37.55
36.91
37.14
37.36
37.59
37.77
37.90
38.04
38.77
Ex. MR
Ex. MR
6
5
4
9
11
14
16
10
12
15
33
25 MR 432
26 MR 314
Ex. MR
3
4
6
PAGE 38
18
19
20
21
22
Ex. MR
Ex. MR
24
SOLD
27
7
8
9
28
29
Ex MR
17
23
PAGE 35
588
659
730
803
941
143
1383

Assessor's Map
County of Mendocino, Calif
March, 1957

Sec. 1,2,3,10,11,12 of T. 21 N. R. 16 W. M.D.B.& M.

153-02 = 3-31

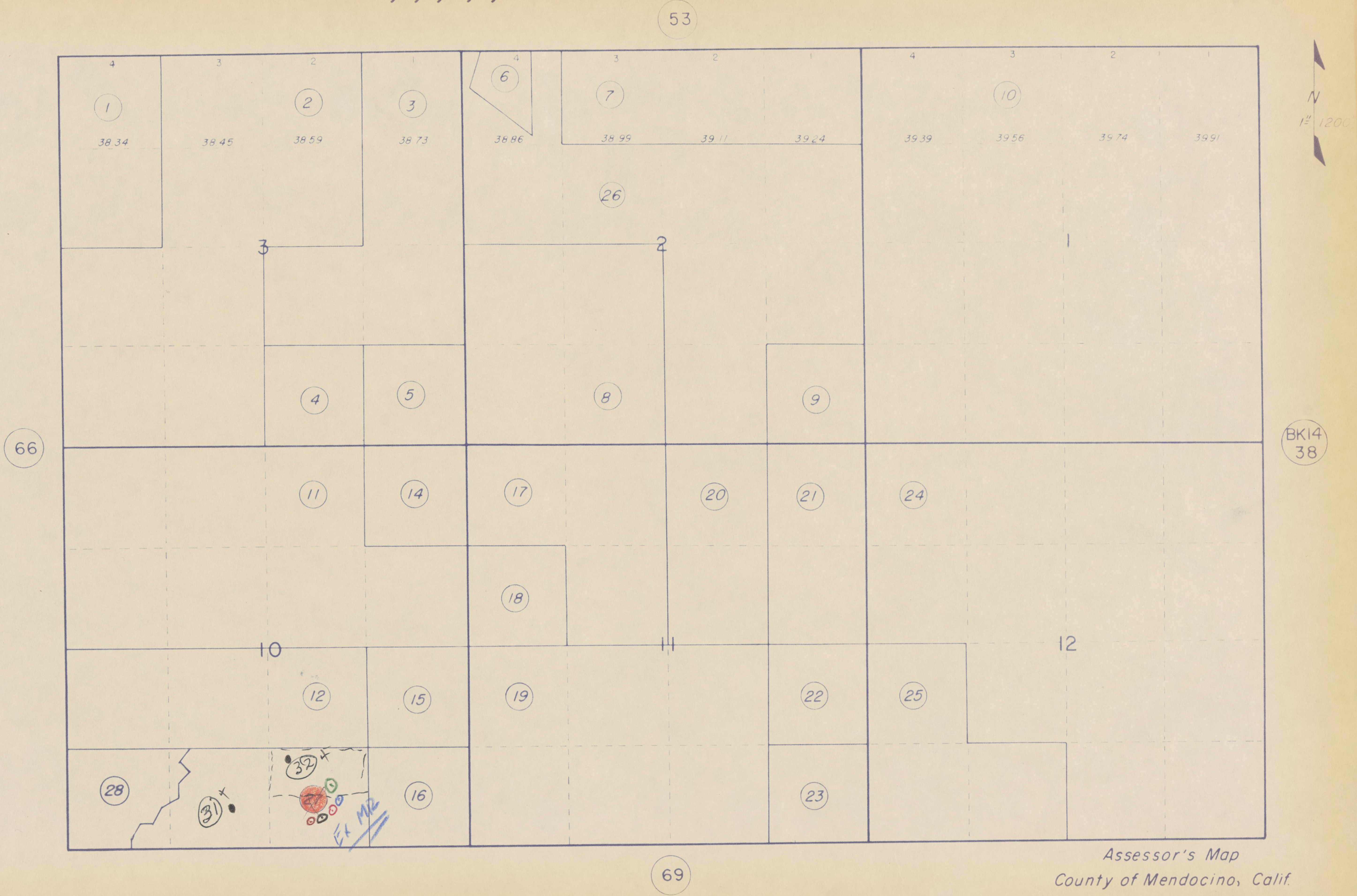
53
66
69
BK14
38
N
1" 1200
4
3
2
1
38.34
38.45
38.59
38.73
38.86
38.99
39.11
39.24
39.39
39.56
39.74
39.91
3
2
1
10
11
12
1
2
3
4
5
6
7
8
9
10
11
12
14
15
16
17
18
19
20
21
22
23
24
25
26
27
28
31
32
Ex MR

Assessor's Map
County of Mendocino, Calif.
March, 1957

Sec. 16,17,18,19,20,21 of T. 21 N. R. 16 W. M.D.B.&M.

153-02 = 3-31

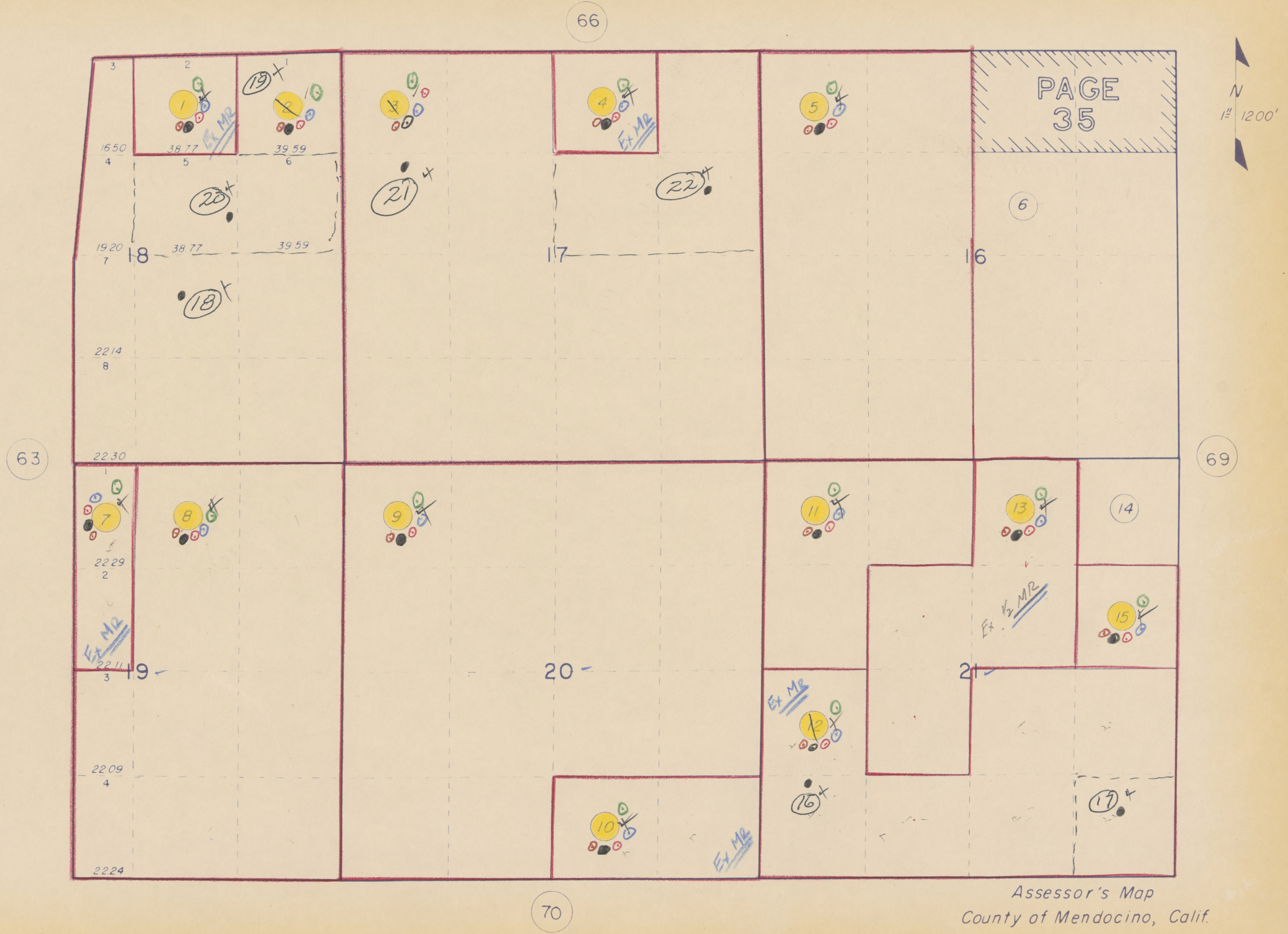
66
63
69
70
PAGE 35
N
1" = 1200'
18
17
16
19
20
21
1
2
3
4
5
6
7
8
9
10
11
12
13
14
15
16
17
18
19
20
21
22
Ex MR
Ex ½ MR
16.50
19.20
22.14
22.30
22.29
22.11
22.09
22.24
38.77
39.59

Assessor's Map
County of Mendocino, Calif.
March, 1957

Sec. 13, 14, 15, 22, 23, 24 of T. 21 N. R. 16 W. M. D. B. & M.

153-02 = 3-31

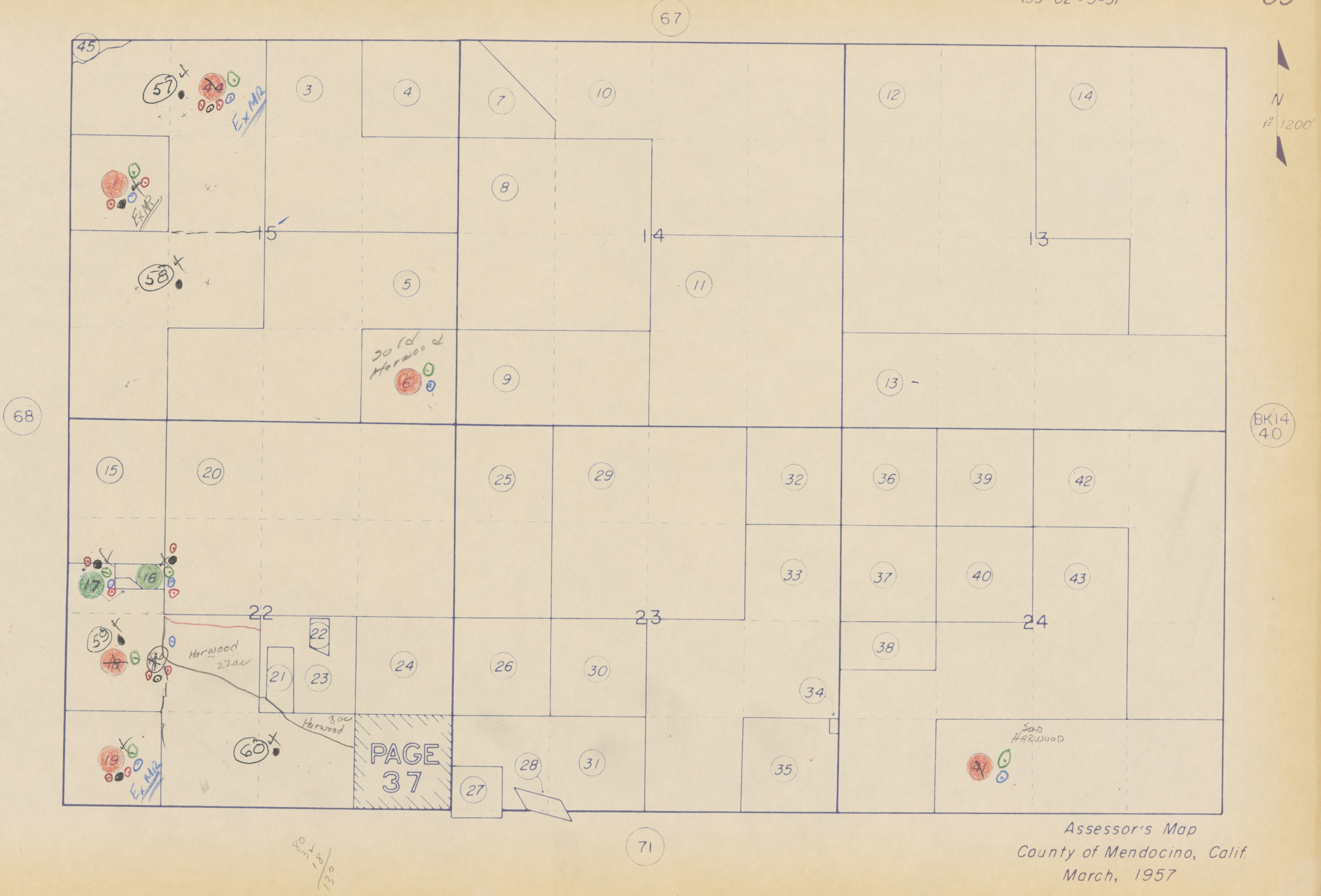
67
45
57
44
Ex MR
3
4
7
10
12
14
N
1" = 1200'
1
Ex MR
8
15
14
13
58
5
11
sold Harwood
6
9
13
68
BK 14
40
15
20
25
29
32
36
39
42
17
16
33
37
40
43
22
23
24
59
22
Harwood 22 ac
21
23
24
26
30
38
34
3 ac Harwood
19
Ex MR
60
PAGE 37
27
28
31
35
Sold HARWOOD
71
8-3-1
18
130

Assessor's Map
County of Mendocino, Calif.
March, 1957

Sec. 28, 29, 30, 31, 32, 33 of T. 21 N. R. 16 W. M.D.B.& M.

153-02 = 3-31

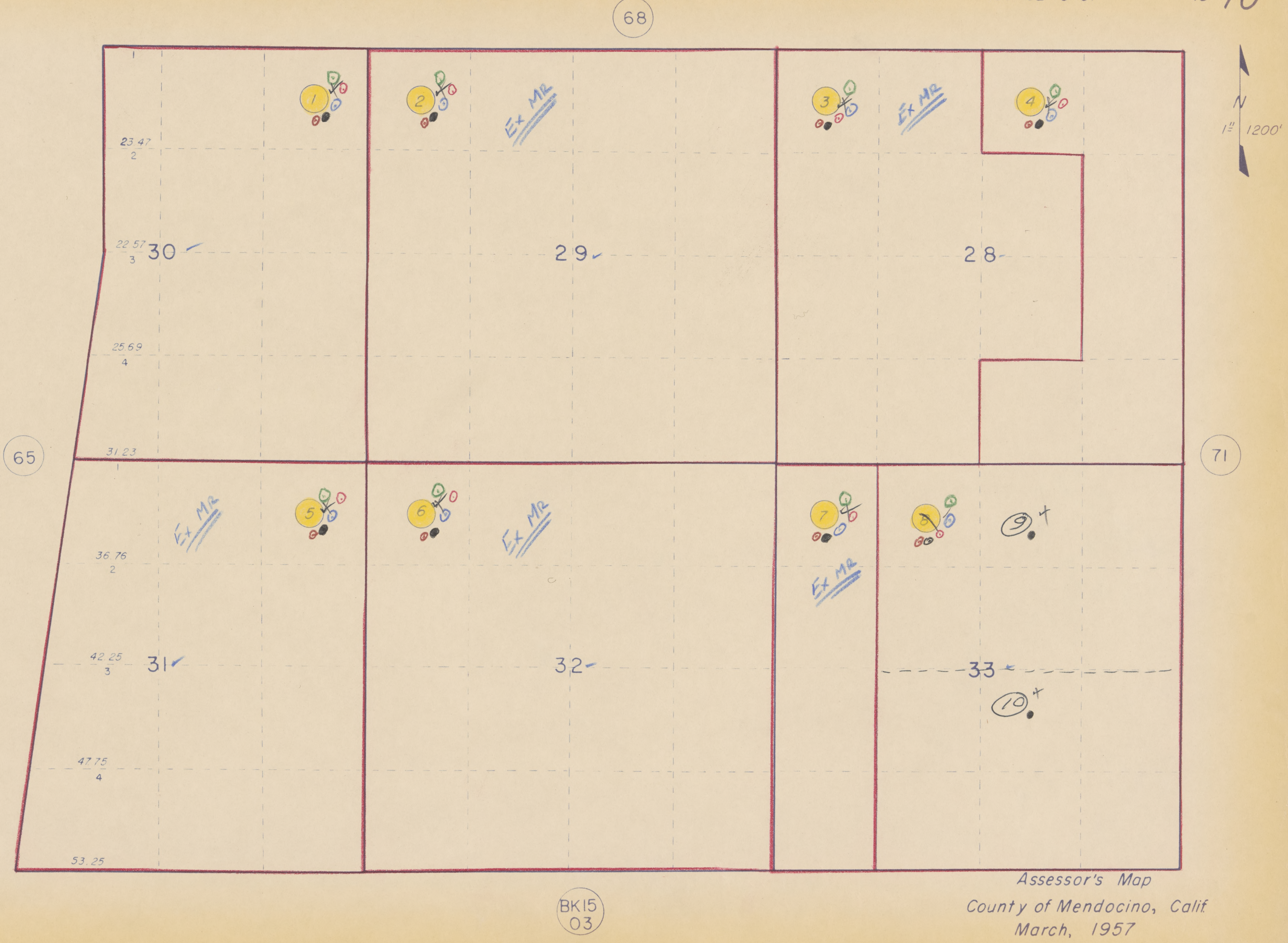
68
N
1" = 1200'
1
2
Ex MR
3
Ex MR
4
23.47
2
22.57
3
30
29
28
25.69
4
65
31.23
71
Ex MR
5
6
Ex MR
7
8
9
36.76
2
Ex MR
42.25
3
31
32
33
10
47.75
4
53.25
BK15
03

Assessor's Map
County of Mendocino, Calif.
March, 1957

Sec. 25, 26, 27, 34, 35, 36 of T. 21 N. R. 16 W. M.D.B. & M.

153-02 = 3-31

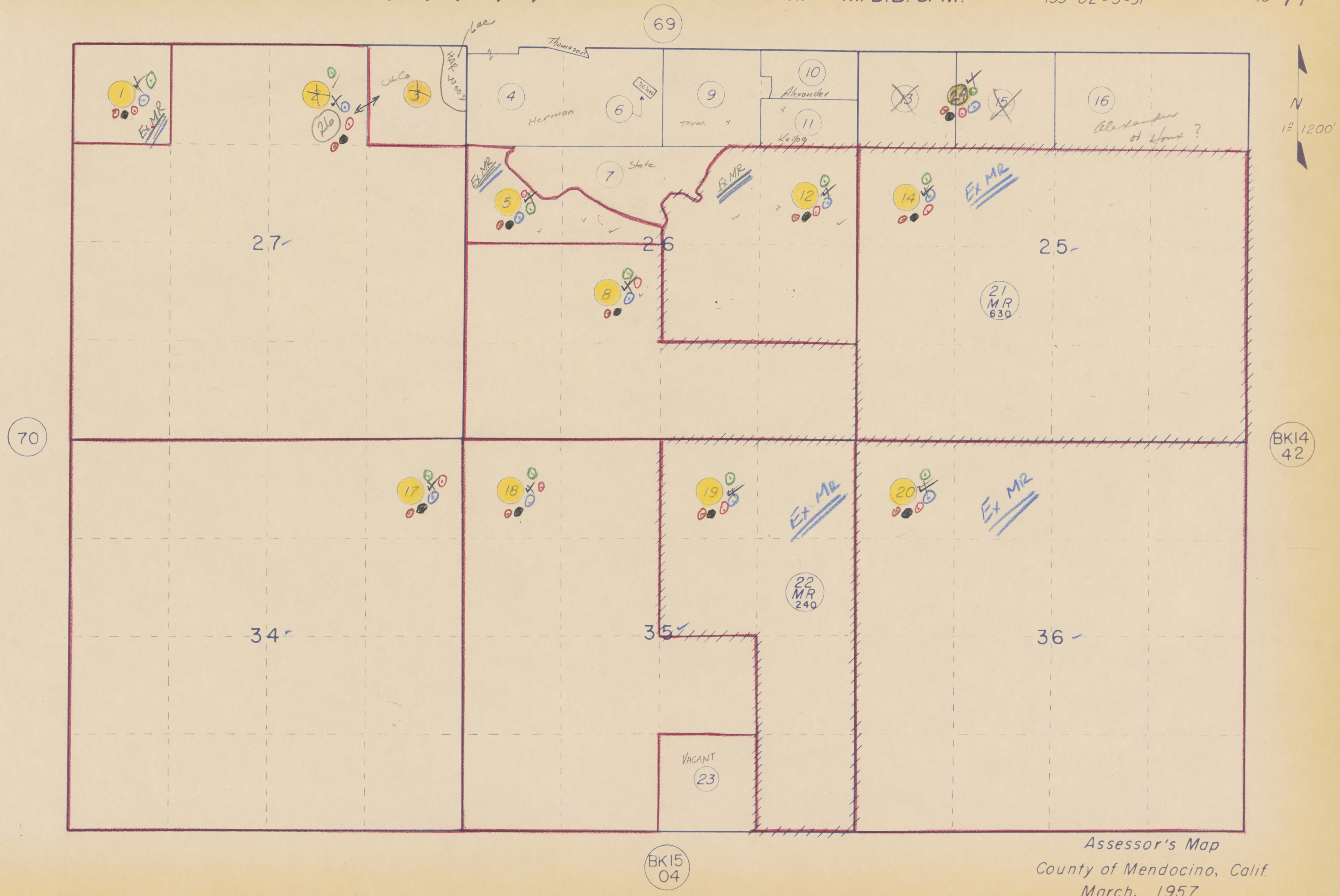
69
70
BK14
42
BK15
04
N
1" = 1200'
Thomason
HARWOOD
1
2
3
4
Herman
6
School
9
Torw.
10
Alexander
11
Kellog
13
24
15
16
Alexander or Howe ?
Ex MR
26
5
7
State
8
12
14
27
26
25
21
MR
630
17
18
19
20
22
MR
240
34
35
36
VACANT
23

Assessor's Map
County of Mendocino, Calif.
March, 1957

Book
14

14

14

T. 21 N. R. 15 W. M. D. B. & M.

3-16 LONG VALLEY, G.G.B.&H.D.
3-17 LONG VALLEY, G.G.B.&H.D., W.S.C.D.
3-30 JACKSON, G.G.B.&H.D.
3-36 FARLEY, G.G.B.&H.D., W.S.C.D.
3-32 JACKSON, GGB&HD, WSCD.

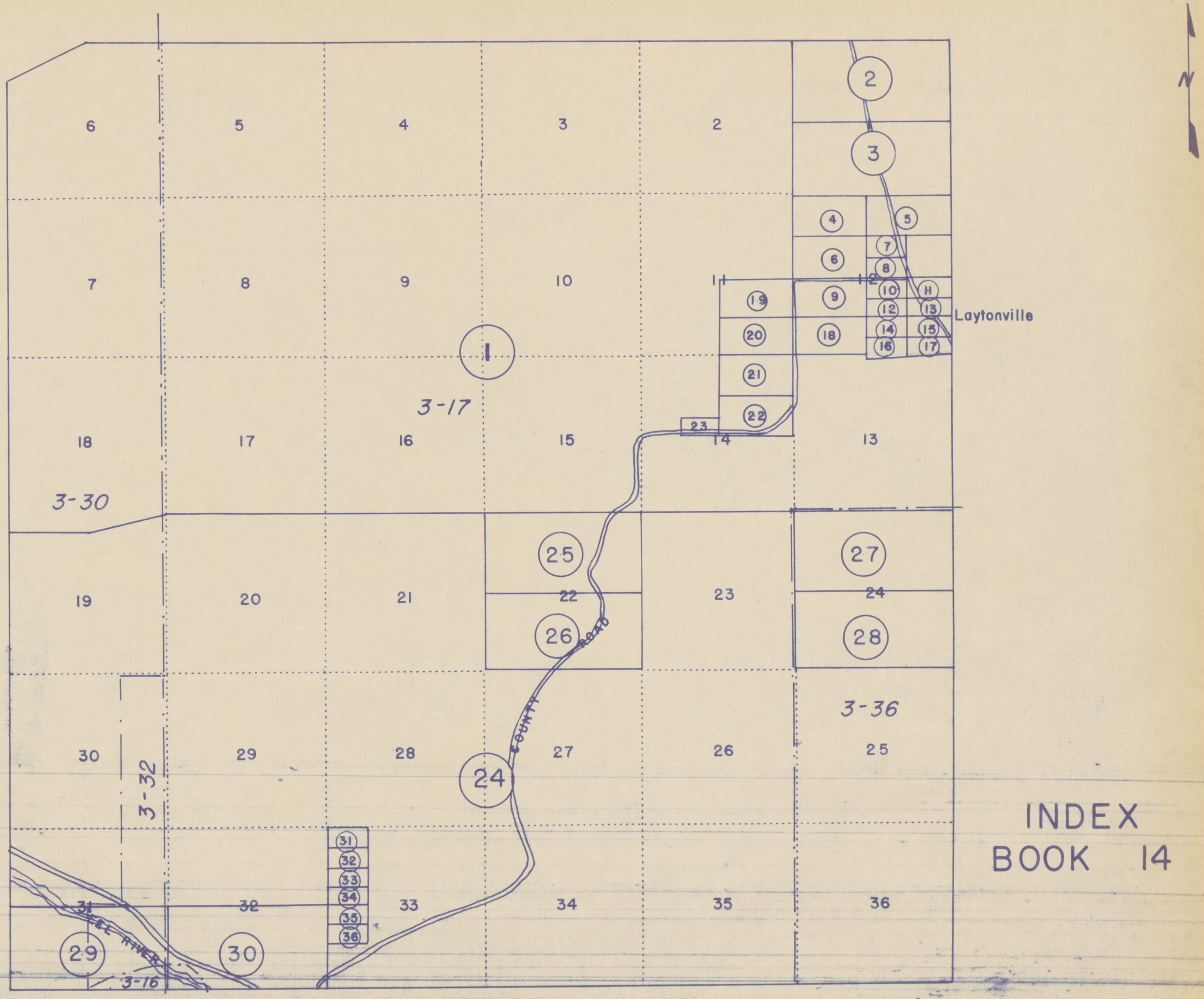
N
6
5
4
3
2
7
8
9
10
11
12
18
17
16
15
14
13
19
20
21
22
23
24
30
29
28
27
26
25
31
32
33
34
35
36
①
②
③
④
⑤
⑥
⑦
⑧
⑨
⑩
H
⑫
⑬
⑭
⑮
⑯
⑰
⑱
⑲
⑳
㉑
㉒
23
㉔
㉕
㉖
㉗
㉘
㉙
㉚
㉛
㉜
㉝
㉞
㉟
㊱
Laytonville
3-17
3-30
3-36
3-32
3-16
COUNTY ROAD
EEL RIVER

INDEX
BOOK 14

Assessor's Maps
County of Mendocino, Calif.
1947

14-24

55 Frank C. & Cecile Clark 192/4

56 Frank A. Ford & Maurice Sherburn 210/431

57 Frank A Ford & Maurice Sherburn 210/431

37 FRANK C. & KATHRYN M. CLARKE x 28246-50

38 HOMER J. & WELLMA R. x & BERT A. & RUTH E. WINTERS x 9423-52

39 HOMER J. & WELLMA R. x & BERT A. & RUTH E. WINTERS x 9423-52

40 ~~HAZEN M. & FLORENCE C. WORTHEN~~ 164/431 Merle & Fern McCosker x 15203-56

41 HOMER J. & WELLMA R. x & BERT A. & RUTH E. WINTERS x 9423-52

42 ~~GEORGE A. NEWCOMB~~ 17738-50 W. A. ~~& Virginia Moore~~ x 10343-55 Now 47, 48

43 ~~RAY E. & RUTH EVANS~~ x 27649-50 W. A. ~~& Virginia M. Moore~~ x 5132-55 Now 47, 48, 49

44 CHANSLOR-WESTERN OIL & DEVELOPMENT CO. (M/R) 25880-54

14-42-9 ✓ 45 Union Lumber Co. Ex MR 25880-54

46 ~~Union Lumber Co Ex MR~~ 25880-54 Frank A. Ford & Maurice R. Sherburn Ex MR 3894-55

47 ~~W. A. & Virginia Moore x~~ 5132-55 L. E. & Vergie L. Burroughs x 12551-56

48 George A. & Mabel Newcomb x 10344-55

49 W. A. & Virginia M. Moore x 5132-55

50 May Clarke Winchester 100/245

51 " " "

52 " " "

53 " " "

54 Franck C. & Cecile Clark 192/4

14-24

19 ~~WILLIAM L. & VERA AXT~~ X ~~CON TO~~ BEN & MILDRED M. MAST X 3186-51 20318-56

20 FRANK C. & CECILE CLARKE 192/4

21 ~~WILLIAM L. & VERA AXT~~ X ~~CON TO~~ BEN & MILDRED M. MAST X 3186-51 20318-56

22 JOHN F. & MYRL KIRKPATRICK 200/116

23 HOMER J. & WELLMA R. X 1/2 BERT A. & RUTH E. WINTERS X 1/2 26070-54

24 ~~HAZEN M. & FLORENCE C. WORTHEN~~ 164/431 Merle & Fern McCosker X 15203-56 (15206-56?)

25 G. A. & MABEL NEWCOMB 184/382

26 NOW 42, 43

27 LORETTA LANCASTER 16830-50

28 WILLIAM H. BOESE 23337-53 & Myrtle E. Boese X 19519-56

29 ~~UNION LUMBER CO. (EX. M/R) CHANSLOR WESTERN OIL & DEVELOPMENT CO.~~ 25880-54 (M/R) Now 45, 46

30 BEN & MILDRED M. MAST X 214/376

31 MAURICE SHERBURN & FRANK A. FORD 226/90

32 ~~MAY CLARKE WINCHESTER~~ 100/425 Now 52, 53

33 ~~FRANK C. & CECILE CLARK~~ 192/4 Now 54, 55

34 ~~WILLIAM L. & VERA AXT~~ X ~~CON TO~~ BEN & MILDRED M. MAST X 3186-51 20318-56

35 FRANK C. & KATHRYN M. CLARKE X 28246-50

36 FRANK C. CLARKE 152/303

14-24

1 DONALD A. CRANDELL 3/4 DONALD L. CRANDELL 1/4 4905-51 4238-55

2 DONALD A. CRANDELL 4651-52

3 ~~CHAS. F. ALEXANDER~~ 233/41 ~~Frank De Vere Alexander Jr Sub to Life Est of~~ Frank deVere Alexander 3952-55

4 BEN & MILDRED M. MAST X 214/376

5 BEN MAST (EX. T.) ORA THELEN MUIR (T.) 214/347

6 BEN & MILDRED M. MAST X 214/376

7 MAY CLARKE WINCHESTER (LESS LOTS CAHTO) 100/245

8 ~~WILLIAM L. & VERA AXT X CON TO~~ BEN & MILDRED MAST X 3186-51 D0318-56

9 LOTAR & ANITA JUNG X 9019-52

10 GERALD & ELLSIE ODEN 184/362 22123-56

14-42-11 11 UNION LUMBER CO. (EX. M/R) CHANSLOR-WESTERN OIL & DEVELOPMENT CO. (M/R) 25880-54

12 CHARLES L. & DIAMOND E. YANDELL X 4785-51 Box 133 Laytonville.

13 ~~G. F. ALEXANDER~~ 23746-50 ~~Frank De Vere Alexander Jr Sub to Life Est of~~ Frank De Vere Alexander 3952-55

14 VACANT

15 ~~FRANK A. FORD & MAURICE SHERBURN~~ 210/431 Now 56, 57

16 BEN & MILDRED M. MAST X 214/376

17 BEN & MILDRED M. MAST X 214/376

18 ~~MAY CLARKE WINCHESTER~~ 100/245 Now 50, 51

Jackson 3-17
3-30
3-32
3-36

S 1/2 T. 21 N. R. 15 W. M. D. B. & M.

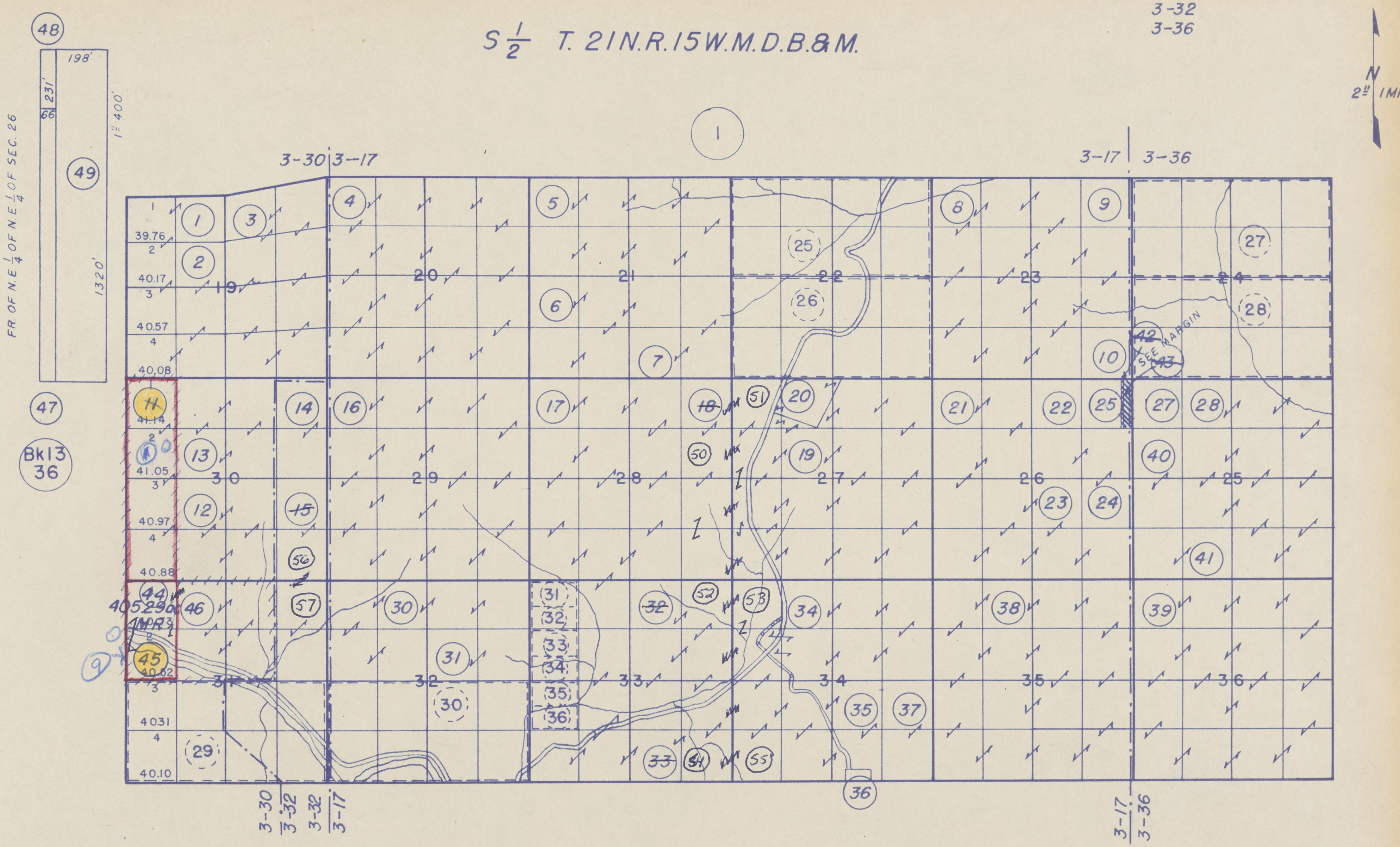
48
198'
231'
66
49
1" = 400'
1320'
FR OF N.E. 1/4 OF N.E. 1/4 OF SEC. 26
47
Bk 13
36
1
3-30 | 3-17
3-17 | 3-36
N
2" 1 MI.
19
20
21
22
23
24
30
29
28
27
26
25
31
32
33
34
35
36
39.76
40.17
40.57
40.08
41.14
41.05
40.97
40.88
40.52
4031
40.10
40.529ac
SEE MARGIN
3-30
3-32
3-32
3-17
3-17
3-36

Assessor's Map
County of Mendocino, Calif.
Sept. 1947

14-29

19 ~~FRANK & BONNIE WHEELOCK~~ X ~~(EX. M/R) CHANSLOR-WESTERN OIL & DEVELOPMENT CO. (M/R)~~ 21789-53 Now25

20 ADRIEN N. & MARY H. NEWTON (EX. M/R) ~~CHANSLOR-WESTERN OIL & DEVELOPMENT CO. (M/R)~~ 168/138

21 JOHN S. & EMMA M. ERICKSON X (EX. M/R) ~~CHANSLOR-WESTERN OIL & DEVELOPMENT CO. (M/R~~) 25880-54

22 CHANSLOR-WESTERN OIL & DEVELOPMENT CO. (M/R) 25880-54

23 FRANK C. & CECILE CLARKE 192/4

24 WARREN & NORMA BRANSON X 27125-54

25 Frank & Bonnie Wheelock x Ex M R 21789-53 Cn to Lorin Ellis & Lottie Lee Sawyers 14121-56

26 Francis S. & Marie Foote Ex M R 11843-52

27 Oscar J. Newton Jr. & Oscar J. Newton Sr (Life Est) Ex M R

14-29

1 UNION LUMBER CO. (EX. M/R) ~~CHANSLOR-WESTERN OIL & DEVELOPMENT CO.~~ 25880-54 ~~(M/R)~~

2 ~~OSCAR J. NEWTON JR. & OSCAR J. NEWTON SR. (LIFE EST) (EX. M/R) CHANSLOR-WESTERN OIL & DEVELOPMENT CO.~~ (M/R) 25880-54 Now27

3 CLAUD F. BRANSON (EX. M/R) ~~CHANSLOR-WESTERN OIL & DEVELOPMENT CO. (M/R)~~ 25880-54

4 NOW 13, 14, 15

5 NOW 20, 21

6 ADRIEN N. & MARY H. NEWTON (EX. M/R) ~~CHANSLOR-WESTERN OIL & DEVELOPMENT CO. (M/R)~~ 25880-54

7 FRANK A. FORD & MAURICE SHERBURN 210/431

8 HARRY H. & MABEL E. BAKER X 240/83

9 LAURI I. & CLAIR WHITCOMB (LIFE EST TO GEORGE H. WHITCOMB 26043-54)

10 NOW 23, 24

11 FRANK C. & CECILE CLARKE 192/4

12 COUNTY OF MENDOCINO (ROAD)

13 NOW 16, 17

14 ~~FRANK & BONNIE WHEELOCK X (EX.M/R) CHANSLOR-WESTERN OIL & DEVELOPMENT CO. (M/R)~~ 21545-53 Now 25

15 NOW 18, 19

16 ~~FRANCIS S. & MARIE FOOTE (EX. M/R) CHANSLOR-WESTERN OIL & DEVELOPMENT CO. (M/R)~~ 325-51 Now26

17 Now27 ~~OSCAR J. NEWTON JR., OSCAR J. NEWTON SR. (LIFE EST) (EX. M/R) CHANSLOR-WESTERN OIL & DEVELOPMENT CO.~~ (M/R) 25880-54

18 ~~FRANCIS S. & MARIE FOOTE (EX. M/R) CHANSLOR-WESTERN OIL & DEVELOPMENT CO. (M/R)~~ 11843-52 Now26

Jackson 3-32
3-30

14-29

S$\frac{1}{2}$ of Sec 31 T.21N.R.15W. M.D.B.&M.

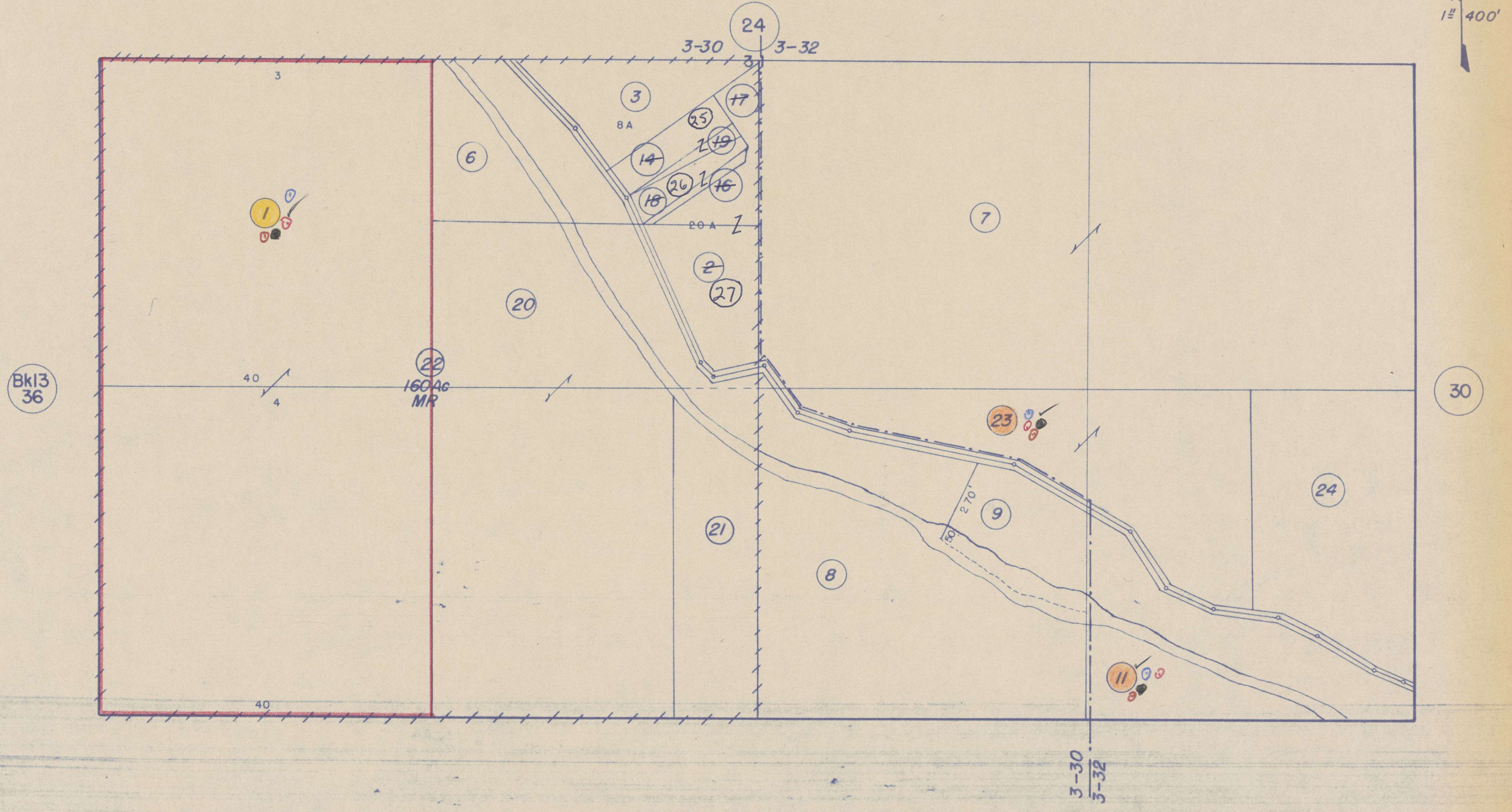
N
1" = 400'
24
3-30
3-32
3
3
8A
~~17~~
25
~~19~~
~~14~~
26
~~16~~
~~18~~
6
1
7
20A
~~2~~
27
20
~~22~~
160 Ac
MR
40
4
Bk13
36
30
23
24
270'
9
50'
21
8
11
40
3-30
3-32

Assessor's Map
County of Mendocino, Calif.
Sept. 1947

3-83=154-03

1. May Clarke Winchester 100/245
2. Mendo Co (Rd)
✓3. Fk + Cec Clarke
4 Ben + Mildred Mast 20318-56
5. May C + Curtis M Winchester
✓6. Fk + Cec Clarke 192/4
7. same as 4
8. Robt. L + Alice C Handy 10444-52

S 1/2 of Sec. 22 T.21 N.R.15 W.M.D.B.&M.

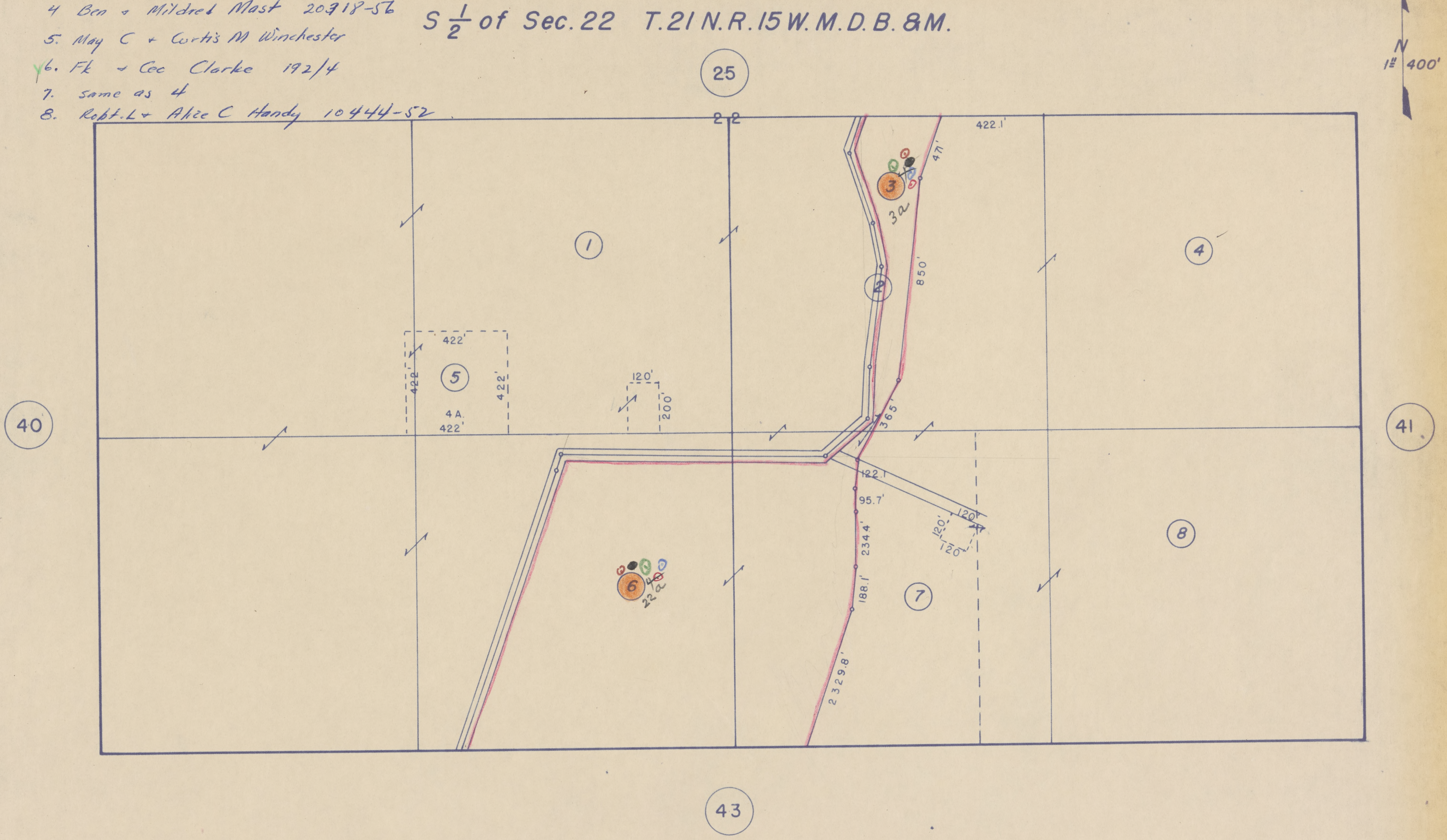
N
1" = 400'
25
22
422.1'
471'
3
3a
850'
1
4
2
5
422'
422'
422'
4 A.
422'
120'
200'
40
41
365'
122.1
95.7'
120'
120'
120'
234.4'
188.1'
2329.8'
6
22a
7
8
43

Assessor's Map
County of Mendocino, Calif.
Sept. 1947

14-29

3-32
3-30

S$\frac{1}{2}$ of Sec 31 T. 21 N. R. 15 W. M.D.B.&M.

7. Ford + Sherburn 210/431

8. Roy E & Nora Higgins 31737-58

11. Fk & Cec Clarke 192/4

23 Fk + Cec Clarke 192/4

24 Warren & Norma Branson 27125-54

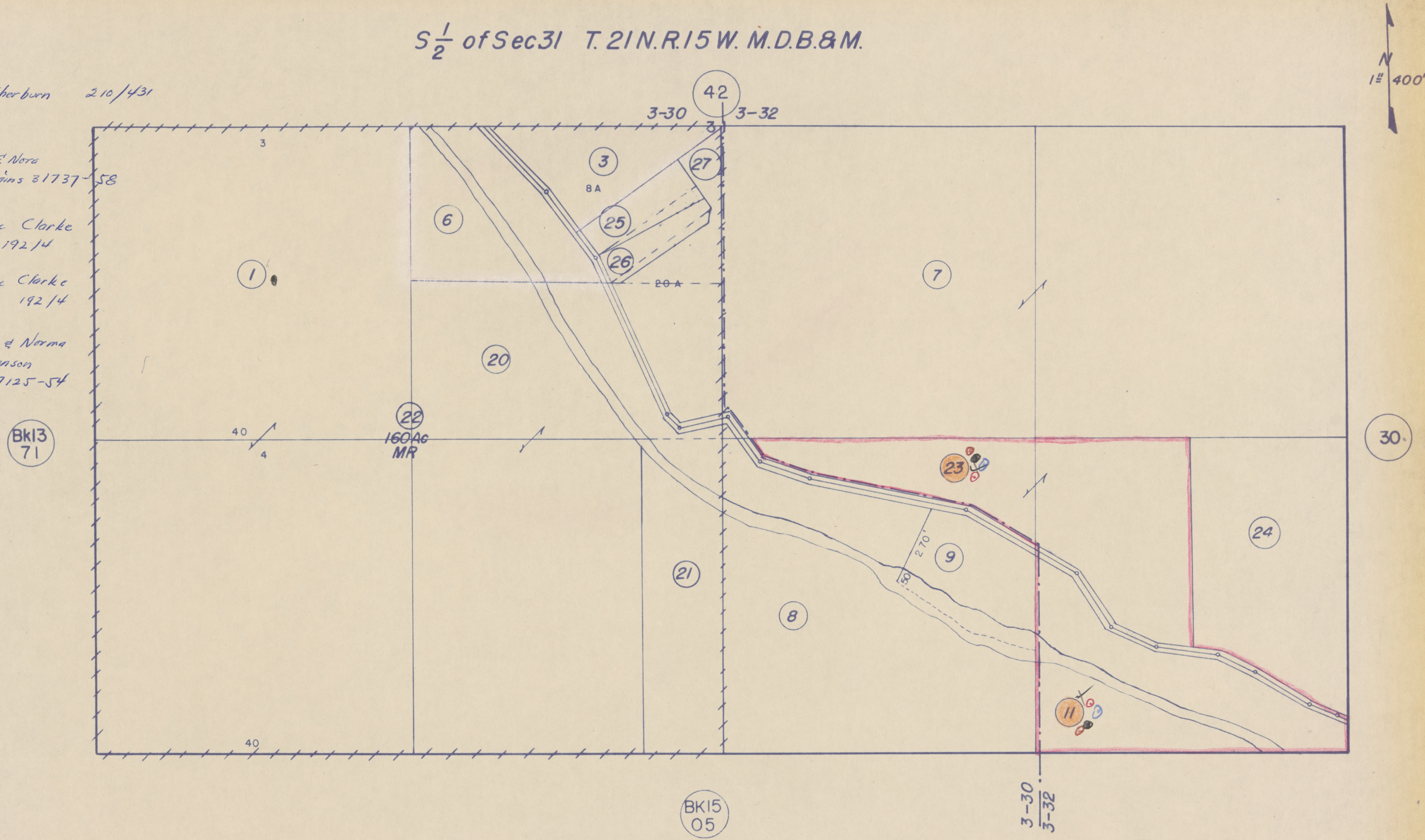
42
3-30
3-32
3
3
27
25
26
8A
6
20A
1
7
20
22
160 Ac
MR
40
4
BK13
71
30
23
270'
9
50
24
21
8
11
40
BK15
05
3-30
3-32
N
1" = 400'

Assessor's Map
County of Mendocino, Calif.
Sept. 1947

3-32
3-30

S $\frac{1}{2}$ of Sec 31 T. 21 N. R. 15 W. M.D.B.&M.

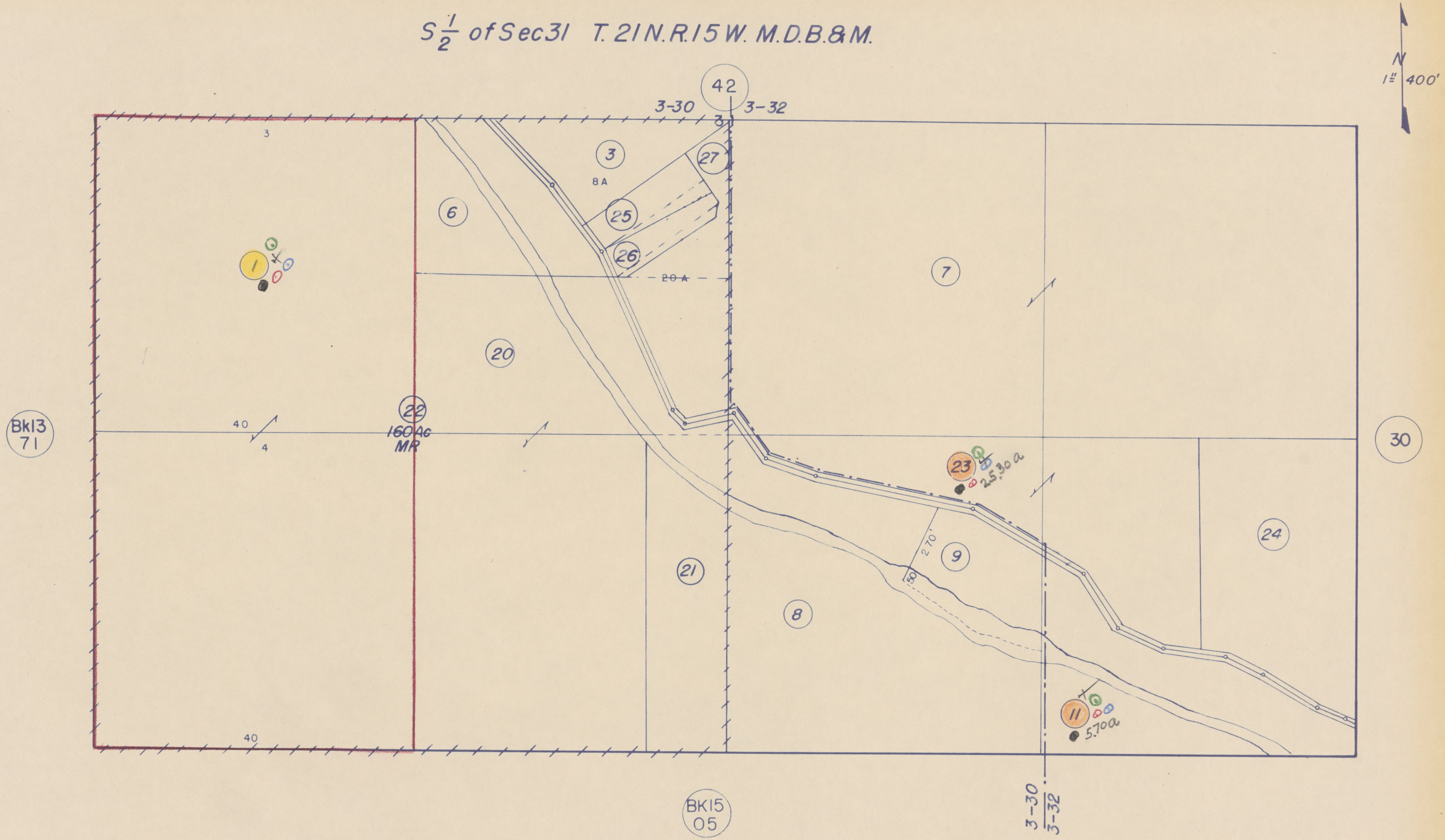
N
1" = 400'
42
3-30
3-32
3
3
8 A
27
25
26
6
20 A
1
7
20
22
160 Ac
MR
40
4
Bk 13
71
23
25.30 a
30
9
270'
30
24
21
8
11
5.70 a
40
Bk 15
05
3-30
3-32

Assessor's Map
County of Mendocino, Calif.
Sept. 1947

1. Ben + Mildred Mast 214/376
2 Ford + Sherburn 222/90
3. } Fk + Cec Clarke 192/4
4 }
5 Paul E & Edna Eaton 30839/54
6 Adeline Close 16417-50
7 Fk C Clarke 28326-54
8 Willard J. LaCombe & Feliz A. Muller 236/260
9 Fk C Clarke 148/40a
10 Mendo Co Rd
11 Fk C & Cecille Clarke 192/4

S $\frac{1}{2}$ of Sec. 32 T. 21 N. R. 15 W. M.D.B. & M.

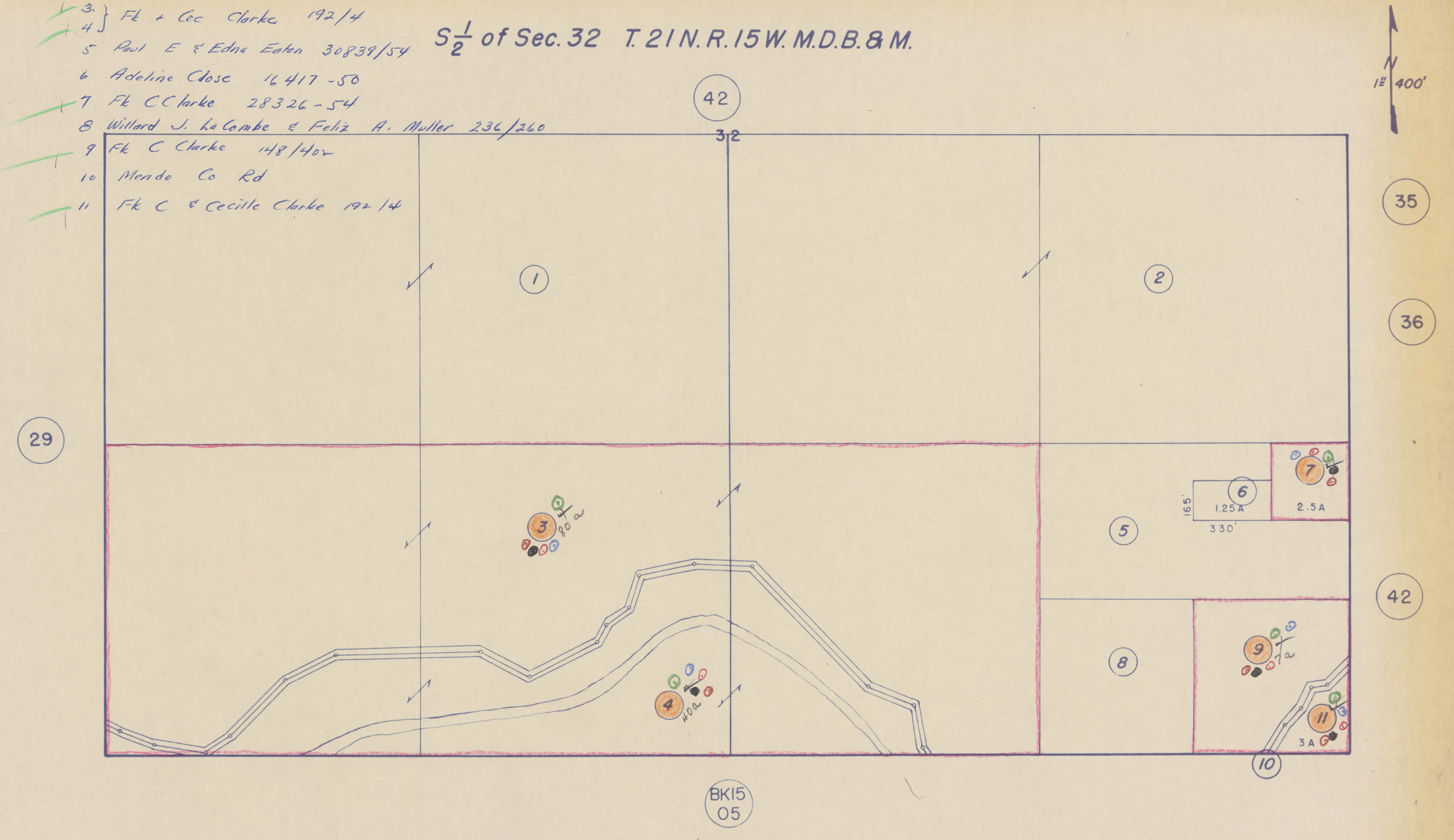
N
1" = 400'
42
32
35
36
42
29
1
2
3
80a
4
40a
5
6
165'
1.25 A
330'
7
2.5A
8
9
7a
11
3A
10
BK15
05

Assessor's Map
County of Mendocino, Calif.
Sept. 1947

Sec. 16,17,18,19,20,21 of T. 21 N. R. 15 W. M. D. B. & M.

153-01

14-40

1	✓	1
2	✓	2
3	Mast	3
4	Mast	4
5	Theken + Daniels	5
6	Harwood	6
7	Harwood	7
8	Alexander	8
9	Mast	9
10	Mast 214/347	10
11	Mast 214/376	11
12	Winchester 100/245	12

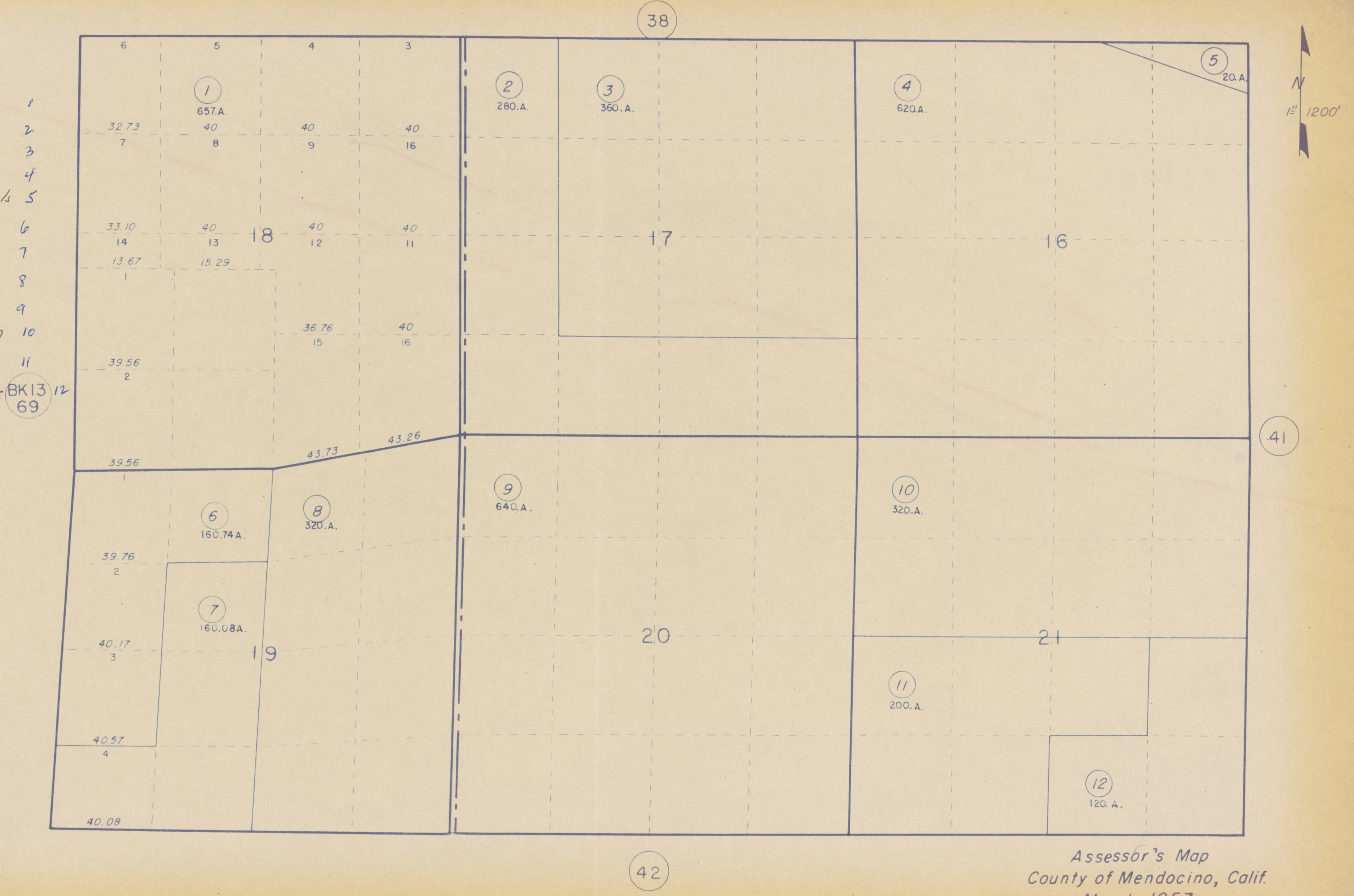
38
6
5
4
3
①
657.A.
32.73
7
40
8
40
9
40
16
②
280.A.
③
360.A.
④
620.A.
⑤
20.A.
N
1" 1200'
33.10
14
40
13
18
40
12
40
11
17
16
13.67
1
15.29
36.76
15
40
16
39.56
2
BK13
69
39.56
1
43.73
43.26
41
⑥
160.74 A.
⑧
320.A.
⑨
640.A.
⑩
320.A.
39.76
2
⑦
160.08A.
40.17
3
19
20
21
⑪
200.A.
40.57
4
⑫
120.A.
40.08
42

Assessor's Map
County of Mendocino, Calif.
March, 1957

153-01 = { 3-17 3-30 3-32

Sec. 28,29,30,31,32,33 of T. 21 N. R. 15 W. M. D. B. & M.

1 UL 25880-54

2 Fk D Alexander 3952-55

3 Vandell 4785-51

4 Vacant

5 10 11 } Ford & Sherborn

12 Ben & Mildred M Mast 214/376

13 Ford + Sherburn

14 Ben + Mildred Mast 214/376

15 May C Winchester 100/245

16 Fk C & Cec Clarke 192/14

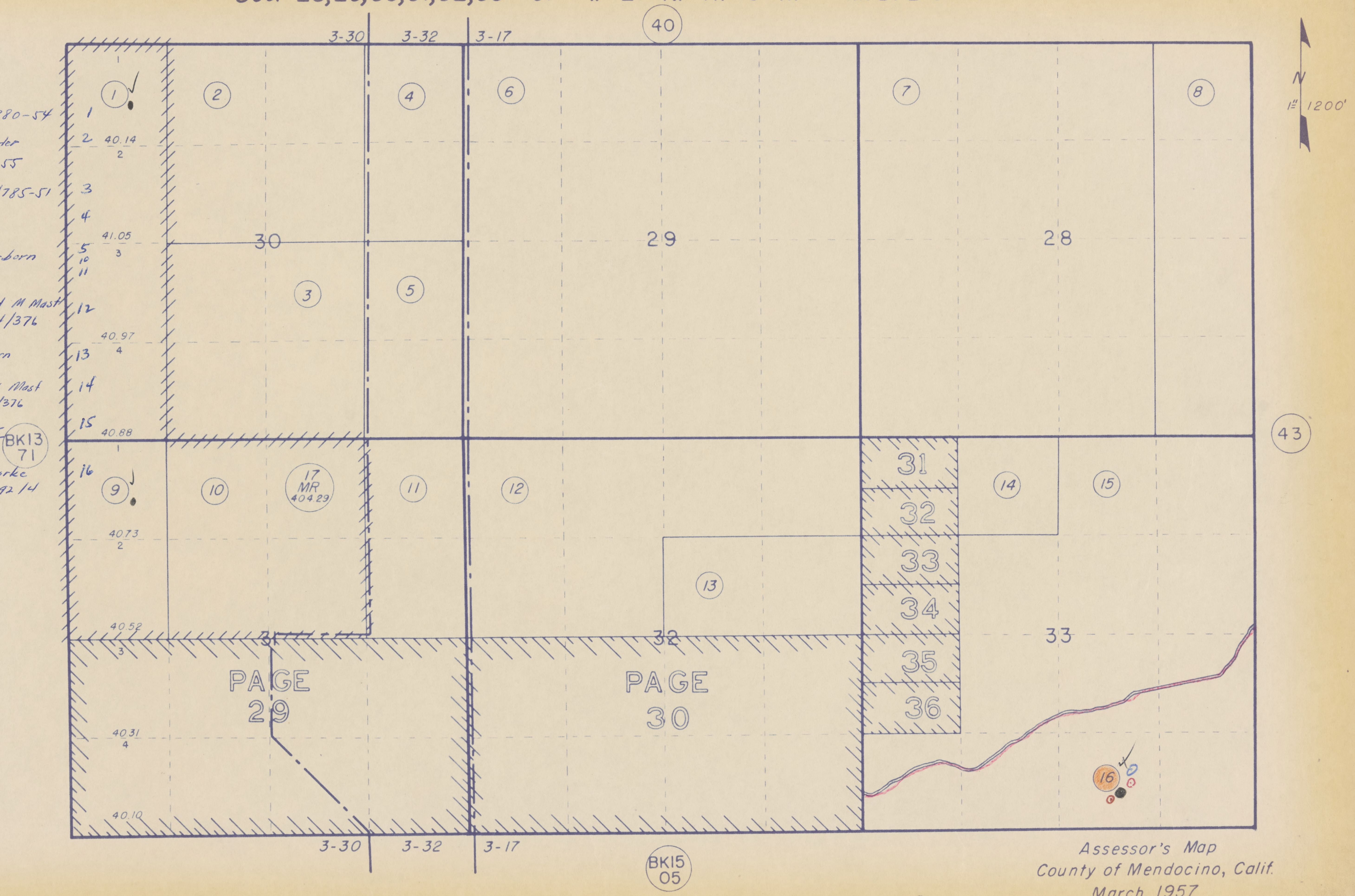
3-30
3-32
3-17
40
N
1" = 1200'
1
2
3
4
5
6
7
8
9
10
11
12
13
14
15
16
17 MR 40429
30
29
28
31
32
33
34
35
36
32
33
40.14
41.05
40.97
40.88
40.73
40.52
40.31
40.10
PAGE 29
PAGE 30
BK13 71
43
BK15 05

Assessor's Map
County of Mendocino, Calif.
March, 1957

153-01 = { 3-17, 3-30, 3-32

Sec. 28,29,30,31,32,33 of T. 21 N. R. 15 W. M. D. B. & M.

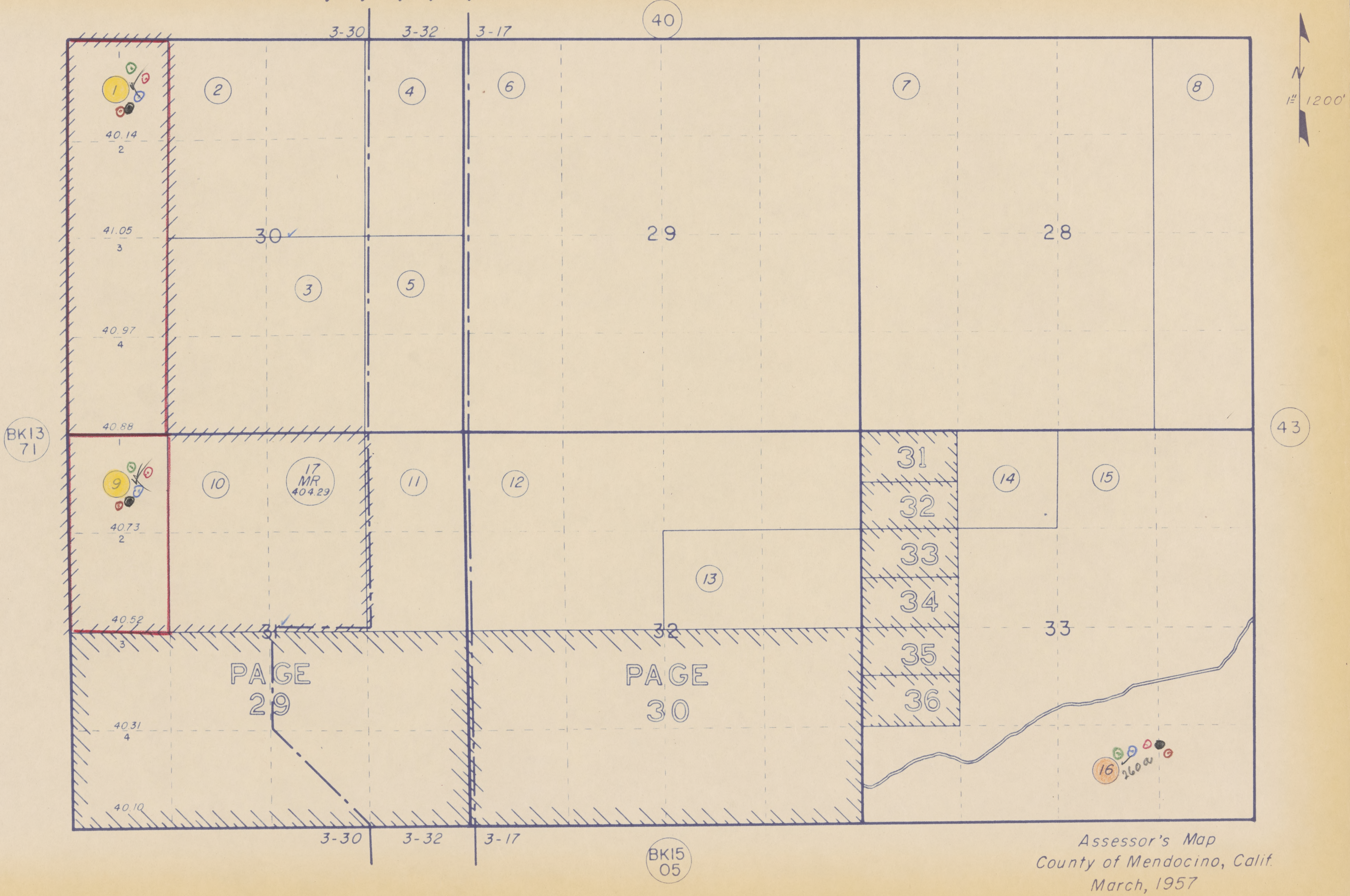
40
3-30
3-32
3-17
N
1" = 1200'
1
2
4
6
7
8
40.14
2
41.05
3
40.97
4
40.88
30
29
28
3
5
BK13
71
43
9
10
17
MR
404.29
11
12
31
32
33
34
35
36
14
15
13
40.73
2
40.52
3
31
32
33
PAGE
29
PAGE
30
40.31
4
40.10
16
260a
3-30
3-32
3-17
BK15
05

Assessor's Map
County of Mendocino, Calif.
March, 1957

153-01 = {3-17
3-36}

153-04 = {3-83
3-84}

Sec. 25, 26, 27, 34, 35, 36 of T. 21 N. R. 15 W. M. D. B. & M.

1 May C Winchester 1
100/245

2. Fk + Cec Clarke 2
192/4

3 Ben Mast et ux 3
20318-56

16 May C Winchester 16
100/245

17 Fk + Cec Clarke 17
192/4

18 Ben Mast et ux 18
20318-56

19 Kathryn M Clarke 19
1121-59

20 Fk C Clarke 152/303 20

21} Homer J + Wellma R 21
22) Bert A + Ruth E Winters 22
9423-52

~~22 Hon~~

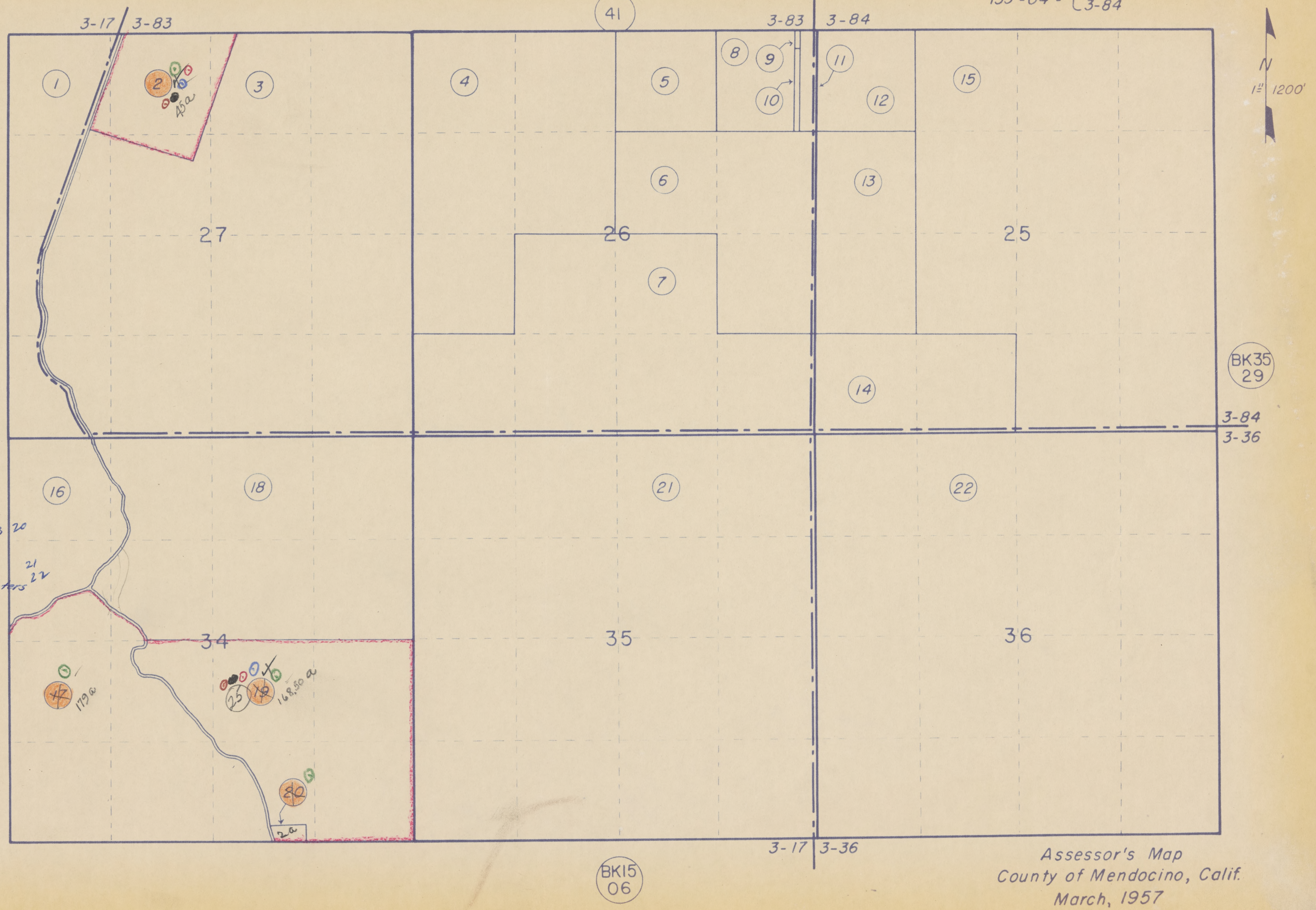
3-17
3-83
41
3-83
3-84
N
1" = 1200'
1
2
45a
3
4
5
6
7
8
9
10
11
12
13
14
15
27
26
25
BK35
29
42
3-84
3-36
16
18
21
22
34
35
36
17
179a
25
18
168.50a
80
2a
3-17
3-36
BK15
06

Assessor's Map
County of Mendocino, Calif.
March, 1957

Book
15

EAGLE-A
TROJAN RECORD
COTTON CONTENT U.S.A.

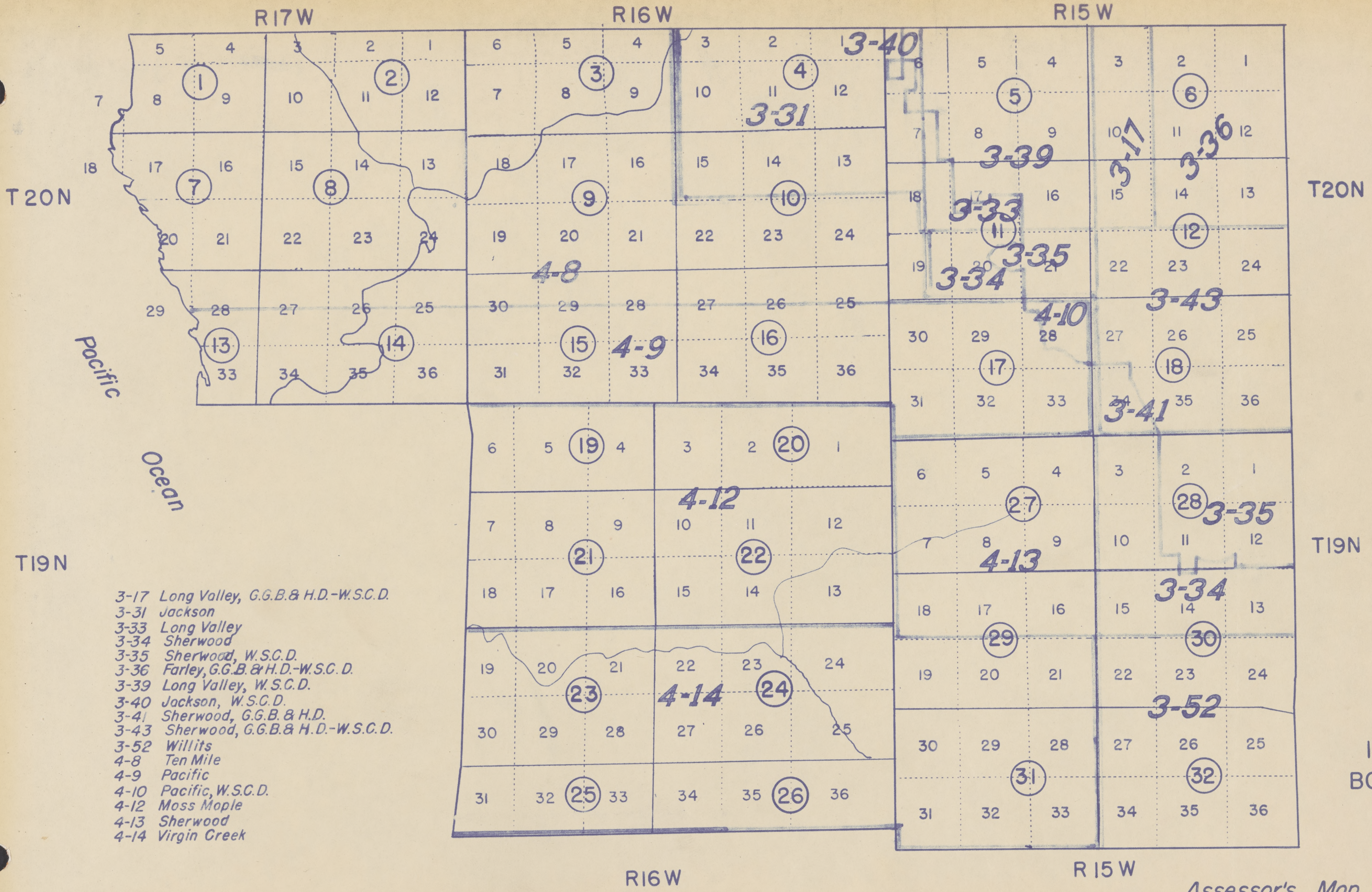
R17W
R16W
R15W
T20N
T19N
Pacific Ocean
①
②
③
④
⑤
⑥
⑦
⑧
⑨
⑩
⑪
⑫
⑬
⑭
⑮
⑯
⑰
⑱
⑲
⑳
㉑
㉒
㉓
㉔
㉕
㉖
㉗
㉘
㉙
㉚
㉛
㉜
3-40
3-31
3-39
3-17
3-36
3-33
3-35
3-34
4-10
3-43
3-41
4-8
4-9
4-12
4-13
4-14
3-52
R16W
R15W

3-17	Long Valley, G.G.B.& H.D.-W.S.C.D.
3-31	Jackson
3-33	Long Valley
3-34	Sherwood
3-35	Sherwood, W.S.C.D.
3-36	Farley, G.G.B.& H.D.-W.S.C.D.
3-39	Long Valley, W.S.C.D.
3-40	Jackson, W.S.C.D.
3-41	Sherwood, G.G.B.& H.D.
3-43	Sherwood, G.G.B.& H.D.-W.S.C.D.
3-52	Willits
4-8	Ten Mile
4-9	Pacific
4-10	Pacific, W.S.C.D.
4-12	Moss Maple
4-13	Sherwood
4-14	Virgin Creek

INDEX
BOOK 15

Assessor's Map
County of Mendocino, Calif.
March 1948

19	ADITHA J. ~~& JAMES~~ WALTERS	17344-56
20	J. A. MULCAHY	25020-50
21	Janet G. Holmes	18333-56
22	Kelly B., Irene C., James I. & Barbara McGuire	13185-56
23	" " " " "	13185-56

15-01

1 ~~ELLEN FEE~~ 184/226 ~~Kelly B., Irene C., James L., & Barbara McGuire~~ 13185-56 Now22

2 ~~ELLEN FEE~~ 184/226 ~~See #1~~ Now22

3 UNION LUMBER CO. (M/R) J. A. MULCAHY (EX. M/R) 15567-49

4 ~~ELLEN FEE~~ 184/472 ~~See #1~~ Now22

5 UNION LUMBER CO. (M/R) J. A. MULCAHY (EX. M/R) 15567-49

6 ~~A. E. JOHNSON & CHARLOTTE E. JOHNSTON~~ x 16259-49 18203-56 Janet G. Holmes 18333-56

7 ~~ELLEN FEE~~ 184/226 ~~See #1~~ Now 23

8 ~~ELLEN FEE~~ 184/226 ~~See #1~~ Now23

9 NOW 19, 20

10 EDITH M. WOOLLEY 19974-53

11 UNION LUMBER CO. (M/R) J. A. MULCAHY (EX. M/R) 15567-49

12 ~~A. E. & CHARLOTTE E. JOHNSTON~~ x 16259-49 18203-56 ~~Janet G Holmes~~ 18333-56 Now21

13 ~~ELLEN FEE~~ 184/472 ~~See #1~~ Now23

14 ~~ELLEN FEE~~ 184/472 ~~See #1~~ Now23

15 ~~A. E. & CHARLOTTE E. JOHNSTON~~ x 16259-49 18203-56 ~~Janet G. Holmes~~ 18333-56 Now21

16 GELINDO FILOSI 26890-50

17 ADITHA J. ~~& JAMES~~ WALTERS 17344-56

18 GELINDO FILOSI 6980-51

15-01

Sec. 4,5,8,9, T.20N., R.17W., M.D.B.& M.

4-8=76-05
Ten Mile

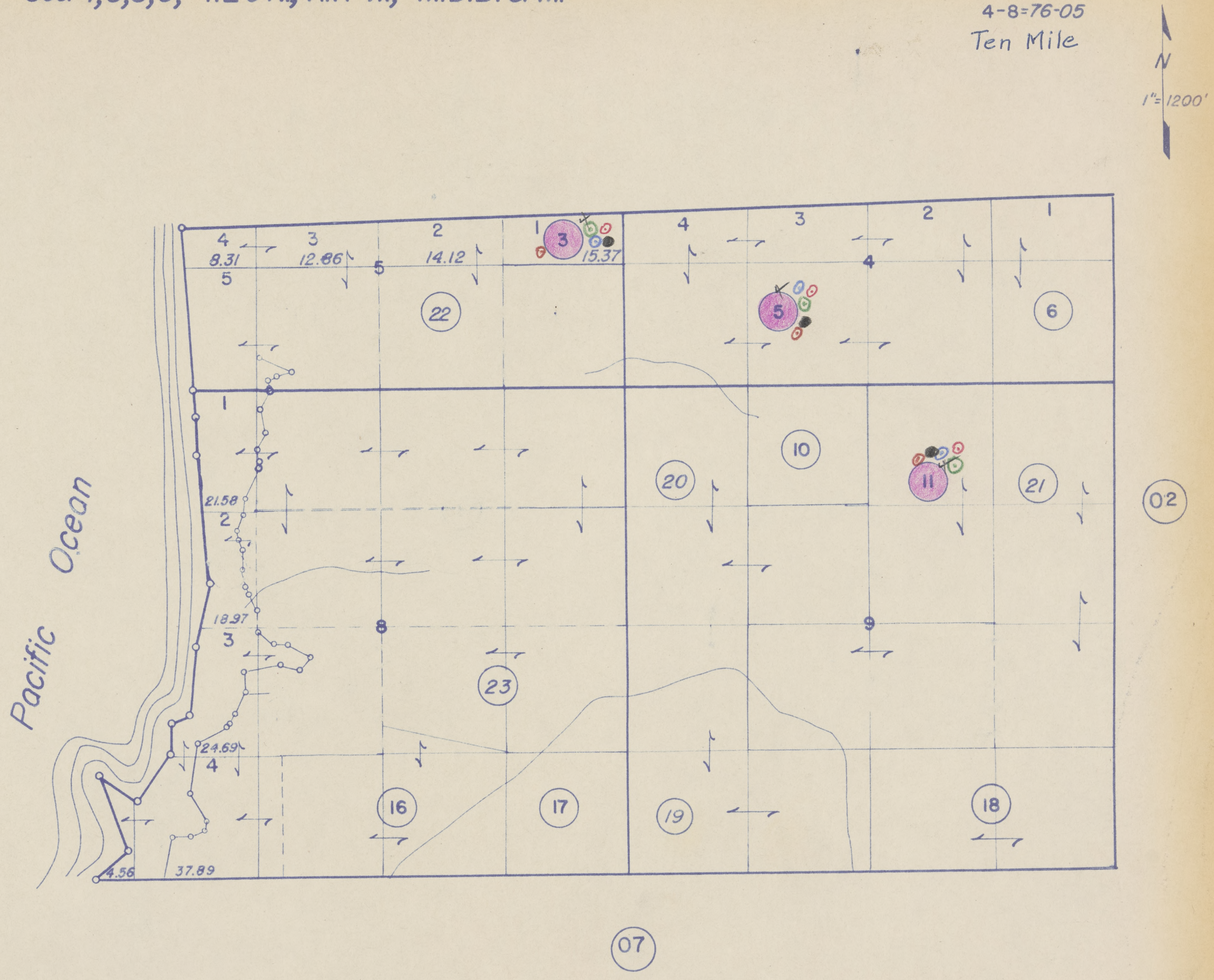
N
1"=1200'
Pacific Ocean
4
3
2
1
8.31
12.86
14.12
15.37
5
5
22
3
4
3
2
1
4
5
6
1
10
20
11
21
02
21.58
2
18.97
3
8
9
23
24.69
4
16
17
19
18
4.56
37.89
07

Assessor's Map
County of Mendocino, Calif.
March 1948

15-02

1 ~~A. E. & CHARLOTTE E. JOHNSTON~~ * 23001-50 18203-56 ~~Janet G. Holmes~~ 1833256 Now17

2 ~~A. E. & CHARLOTTE E. JOHNSTON~~ * 16259-49 " ~~Janet G. Holmes~~ 18333-56 Now17

3 ~~A. E. & CHARLOTTE E. JOHNSTON~~ X 16259-49 " ~~Janet G. Holmes~~ 18333-56 Now18

4 VACANT

5 UNION LUMBER CO.

6 K. B. MCGUIRE 16470-53

7 ~~A. E. & CHARLOTTE E. JOHNSTON~~ * 16259-49 18203-56 ~~Janet G. Holmes~~ 18333-56 Now18

8 UNION LUMBER CO.

9 ~~A. E. & CHARLOTTE E. JOHNSTON~~ * 16259-49 18203-56 Janet G. Holmes 18333-56

10 ~~A. E. &~~ CHARLOTTE E. JOHNSTON * 16259-49 "

11

12 UNION LUMBER CO.

13 UNION LUMBER CO.

14 K. B. MCGUIRE 16470-53

15 UNION LUMBER CO.

16 GELINDO FILOSI 26890-50

17 Janet G. Holmes 18333-56

18 Janet G. Holmes 18333-56

Sec. 1,2,3,10,11,12, T.20N., R.17W., M.D.B. & M.

4-8=76-05
Ten Mile

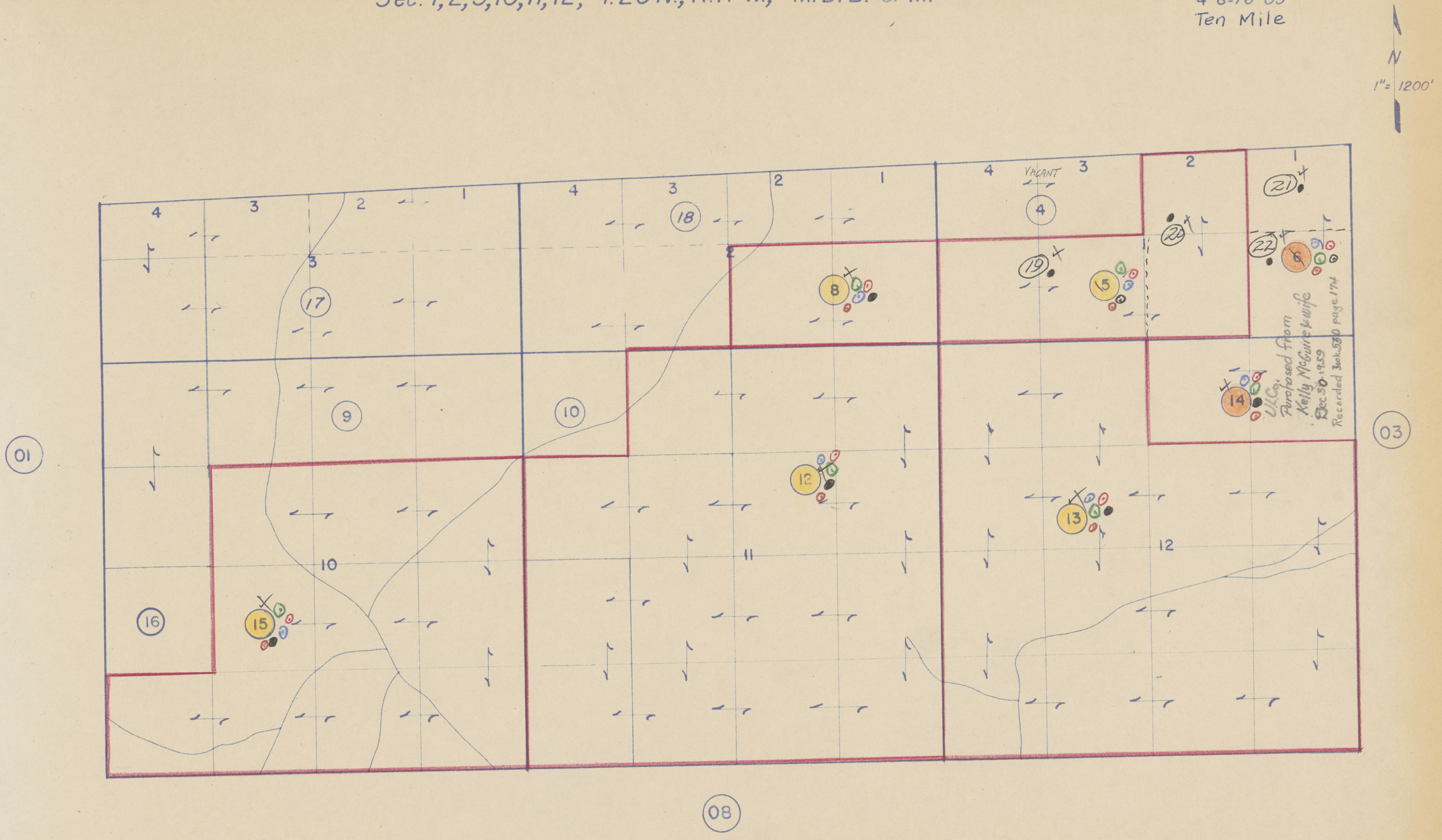
N
1" = 1200'
4
3
2
1
4
3
2
1
4
VACANT
3
2
1
17
18
4
3
2
19
20
21
22
8
15
6
9
10
12
14
13
11
10
12
16
15
01
03
08
U.L.Co.
Purchased from
Kelly McGuire & wife
Dec 30 1959
Recorded Book 530 page 174

Assessor's Map
County of Mendocino, Calif.
March 1948

15-03

1 ~~UNION LUMBER CO. (EX. M/R)~~ CHANSLOR-WESTERN OIL & DEVELOPMENT CO. (M/R) 25880-54

Now 16 ~~Union Lumber Company~~ 20578-56
2 ~~WILLIAM C. EIDENMULLER CON TO GILBERT T. & MARIAN L. RODER~~ X 13989-52 ~~Ex T.~~ ~~Union Lumber Co - T.~~ 20577-56

3 UNION LUMBER CO. (EX. M/R) CHANSLOR-WESTERN OIL & DEVELOPMENT CO. 25880-54

4 ~~UNION LUMBER CO.~~ Now 16

5 UNION LUMBER CO.

6 ~~UNION LUMBER CO.~~ 28777-54 Now 13, 14, 15

7 ~~UNION LUMBER CO.~~ Now 13, 14, 15

8 UNION LUMBER CO.

9 UNION LUMBER CO.

10 VACANT

11 UNION LUMBER CO.

12 UNION LUMBER CO.

13 Union Lumber Co

14 Union Lumber Co Ex MR Chanslor etc = MR

15 " " " " " " " "

16 Union Lumber Co

15-03

4-8=76-05
Ten Mile

N
1" = 1200'

Sec. 4, 5, 6, 7, 8, 9, T.20N., R.16W., M.D.B.& M.

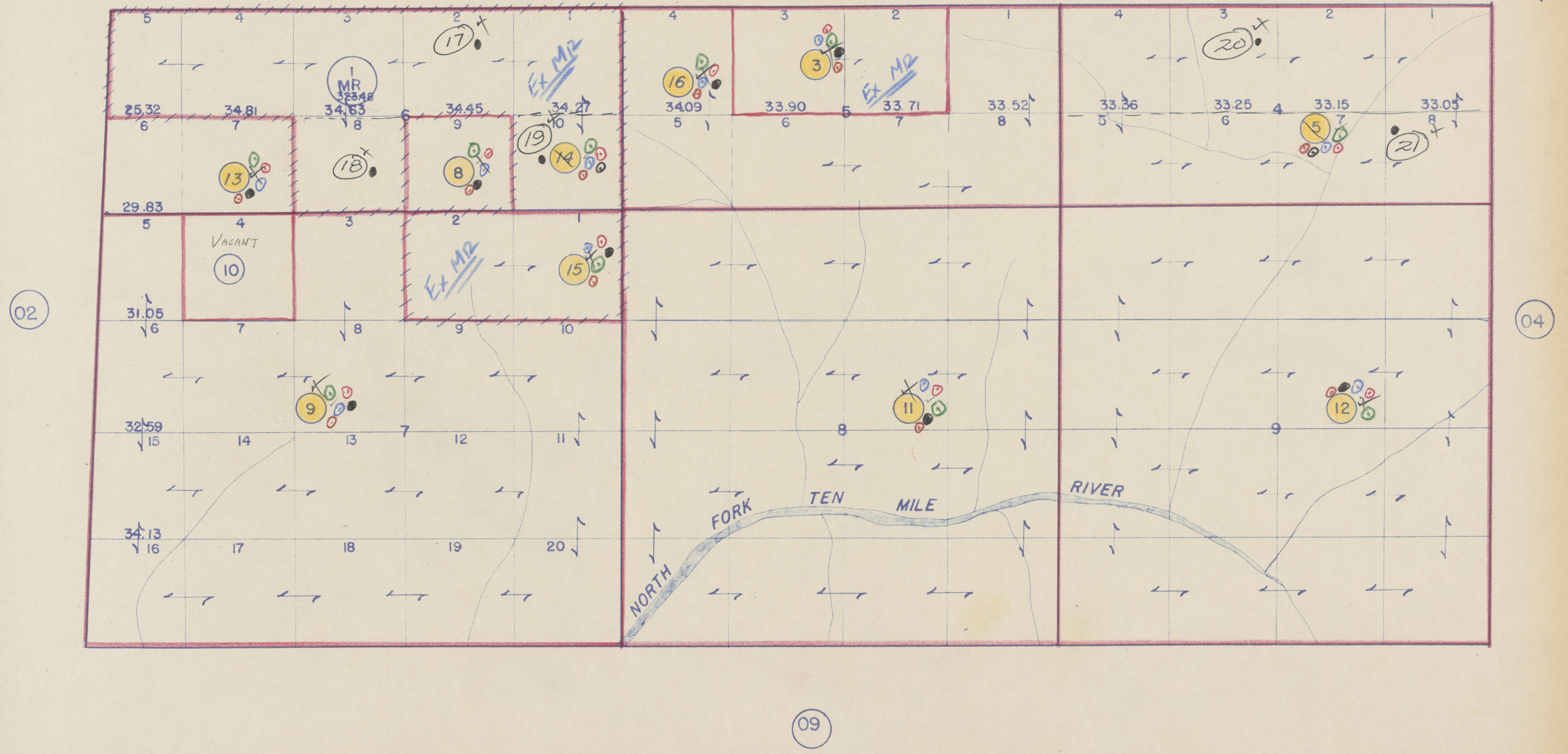
02
04
09
MR 1 32.348
Ex MR
Ex MR
Ex MR
VACANT
10
1
3
5
8
9
11
12
13
14
15
16
17
18
19
20
21
25.32
34.81
34.63
34.45
34.27
34.09
33.90
33.71
33.52
33.36
33.25
33.15
33.05
29.83
31.05
32.59
34.13
NORTH FORK TEN MILE RIVER

Assessor's Map
County of Mendocino, Calif.
March 1948

15-04

19 STATE OF CALIFORNIA 30104-54 Adrian & Mary Hazel Newton DePay 56

20 Union Lumber Co

21 Union Lumber Co

22 Union Lumber Co

23 UNION LUMBER CO.

15-04

1 UNION LUMBER CO.

2 ~~UNION LUMBER CO.~~ Now 20

3 ~~UNION LUMBER CO.~~ 1770-55 Now 20

4 STATE OF CALIFORNIA 30103-54 Adrian & Mary Hazel Newton 5 Pay 56

5 UNION LUMBER CO. 1770-55 Now 23

6 UNION LUMBER CO. 1770-55 Now 23

7 UNION LUMBER CO.

8 ~~UNION LUMBER CO.~~ Now 21

9 ~~UNION LUMBER CO.~~ 1770-55 Now 21

10 ~~UNION LUMBER CO.~~ 1770-55 Now 22

11 ~~UNION LUMBER CO.~~ 1770-55 Now 22

12 ~~UNION LUMBER CO.~~ 1770-55 Now 22

13 ~~UNION LUMBER CO.~~ Now 21

14 ~~UNION LUMBER CO.~~ 28777-54 Now 21

15 ~~UNION LUMBER CO.~~ 28777-54 Now 22

16 ~~UNION LUMBER CO.~~ 26057-50 Now 22

17 ~~UNION LUMBER CO.~~ 28777-54 Now 22

18 STATE OF CALIFORNIA 30105-54 Adrian & Mary Hazel Newton 5 Ap 56

Sec. 1,2,3,10,11,12, T.20N., R.16W., M.D.B.&M.

3-31=153-02
Jackson

N
1"=1200'

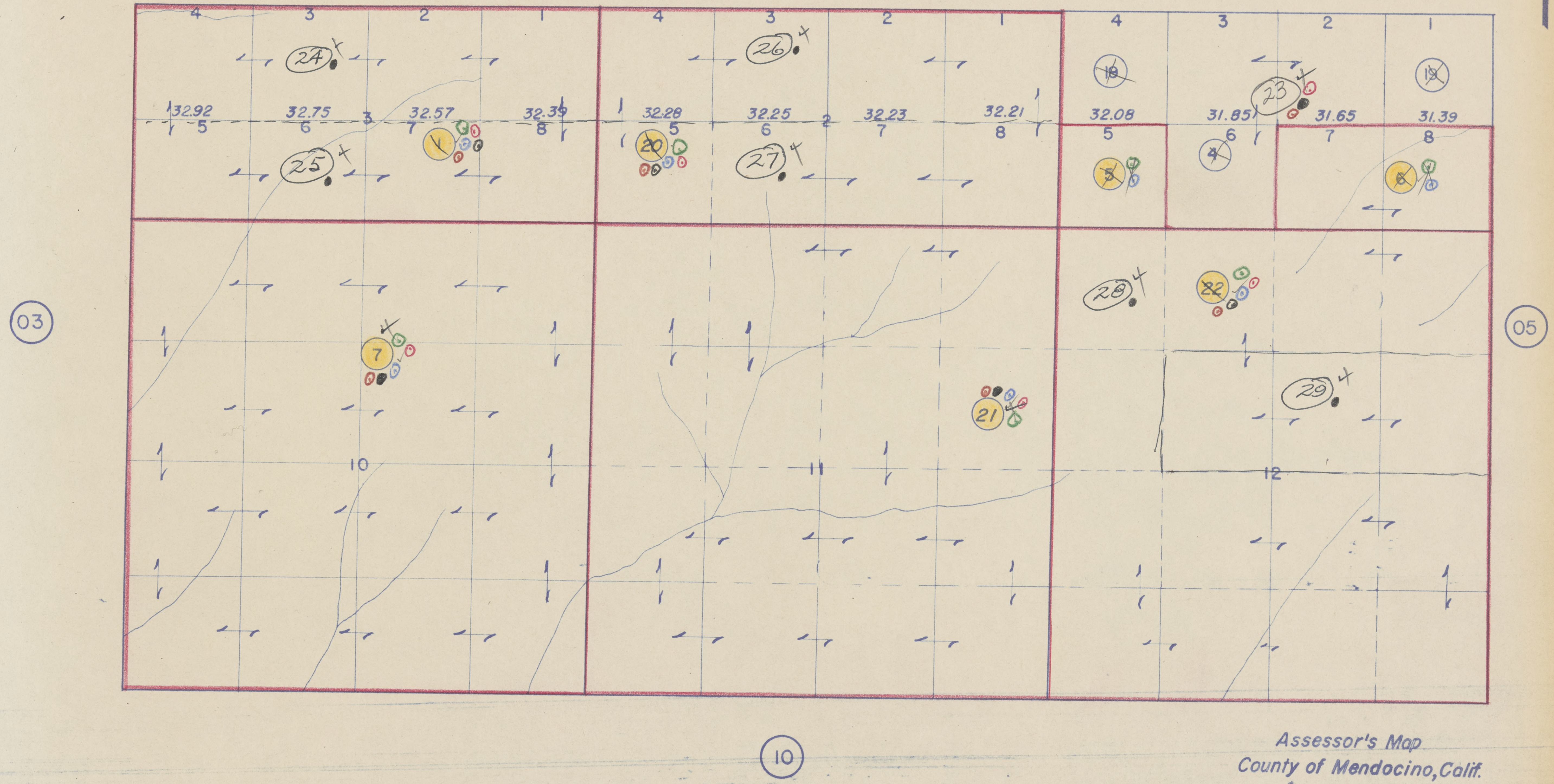
4
3
2
1
24
26
19
23
18
32.92
32.75
32.57
32.39
32.28
32.25
32.23
32.21
32.08
31.85
31.65
31.39
5
6
7
8
3
2
25
1
20
27
5
4
6
03
7
10
11
28
22
05
29
12
21
10

Assessor's Map
County of Mendocino, Calif.
March 1948

15-05

19 MARGARET S. SIMONSON 17177-53

20 FRANK & CUTHBERT CLARKE 4/383

21 CECILE CLARKE 192/7

22 HARRY H. & MABEL E. BAKER 240/83

23 UNION LUMBER CO. 1770-55

24 Union Lumber Co.

25 Frank & Cecille Clark

26

15-05

1 NOW 22, 23

2 FRANK & CECILLE CLARKE

3 FRANK & CECILLE CLARKE

4 FRANK & CECILLE CLARKE

5 FRANK & CECILLE CLARKE

6 FRANK C. CLARKE

7 FRANK & CECILLE CLARKE [9649-55 T]

8 UNION LUMBER CO. 1770-55

9 ~~UNION LUMBER CO.~~ 1770-55 Now 24

10 FRANK & CECILLE CLARKE

11 ~~FRANK & CECILLE CLARKE~~ Now 25

12 ~~FRANK & CECILLE CLARKE~~ Now 25

13 FRANK & CECILLE CLARKE

14 FRANK & CECILLE CLARKE

15 ~~UNION LUMBER CO.~~ 28777-54 Now 24

16 ~~UNION LUMBER CO.~~ 28777-54 ~~Now 24~~ Union Lumber Co.

17 MARGARET S. SIMONSON 17177-53

18

15-05

3-40=153-02
3-31 "
3-33 "
3-39 "

Sec. 4,5,6,7,8,9 T.20N., R.15W. M.D.B. & M.

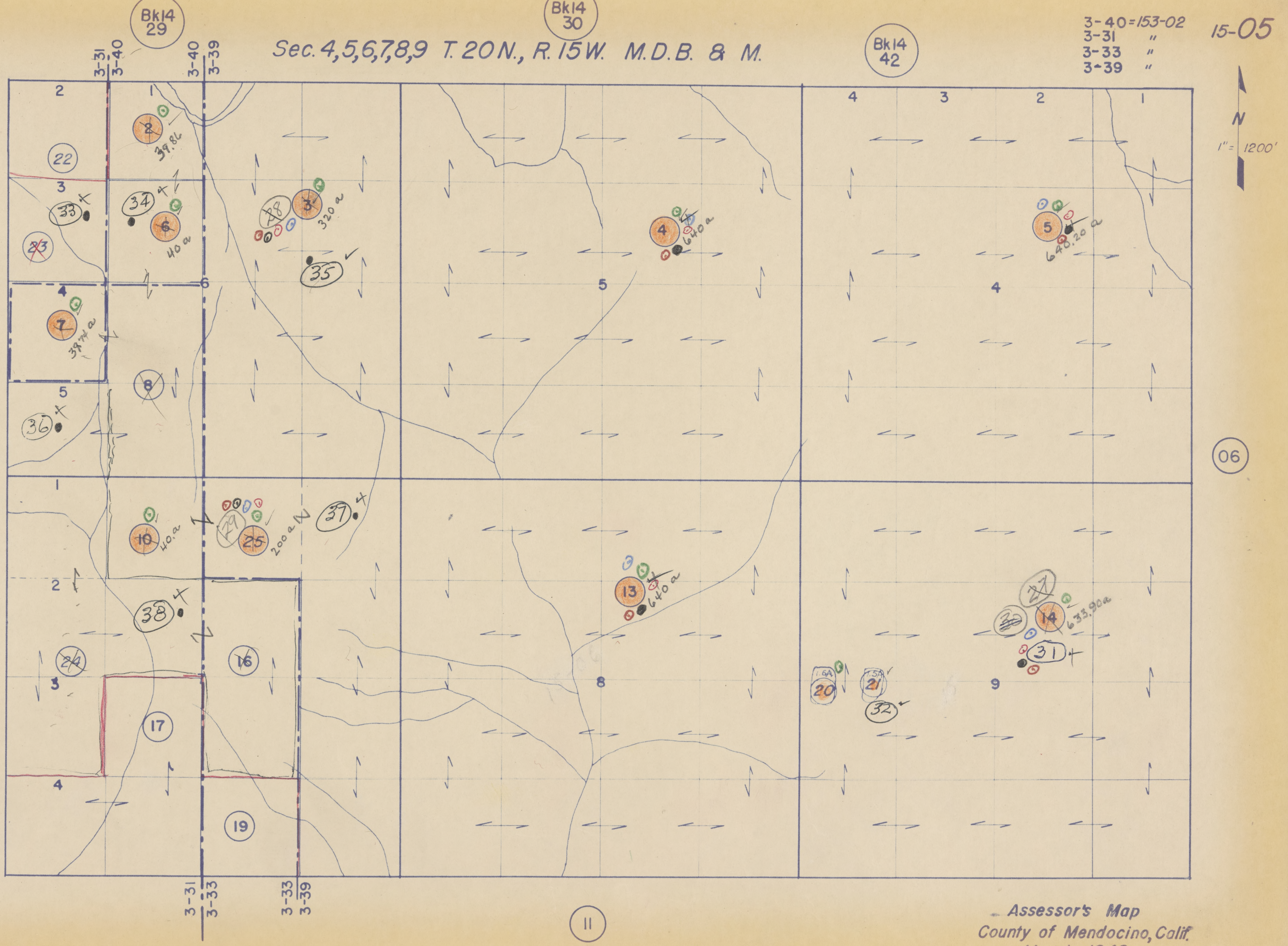
Bk14 29
Bk14 30
Bk14 42
3-31
3-40
3-40
3-39
N
1"= 1200'
2
1
3
4
5
1
2
3
4
6
5
4
8
9
4
3
2
1
22
23
2
34
6
33
36
7
39.74a
39.86
40a
28
3
320a
35
4
640a
5
640.20a
8
04
06
10
40a
29
25
200a
37
38
24
16
17
19
13
640a
27
30
14
633.90a
31
1.6A
20
1.5A
21
32
3-31
3-33
3-33
3-39
11

1 Now 22, 23
2
3 Fk + Cec. Clarke
4
5
6 F C Clarke
7 Fk + Cec Clarke
8 UL
9 24
10 Fk + Cec Clarke
11, 12 now 25
13, 14 Fk + Cec Clarke
15 now 24
16 UL
17 Mgt. Simonson 17177-53
18 — — -
19 " "
20 Fk C Clarke 4/383
21 Cecile Clarke 192/7
22 Roy + Nora Higgins 31 737-58
23 ULCo
24 ULCo
25 Fk + Cecile Clarke

Assessor's Map
County of Mendocino, Calif.
March 1948

6.89

15-05

Sec. 4,5,6,7,8,9 T. 20 N., R. 15 W. M.D.B. & M.

Jackson
Long Valley

3-40 = 153-02
3-31 "
3-33 "
3-39 "

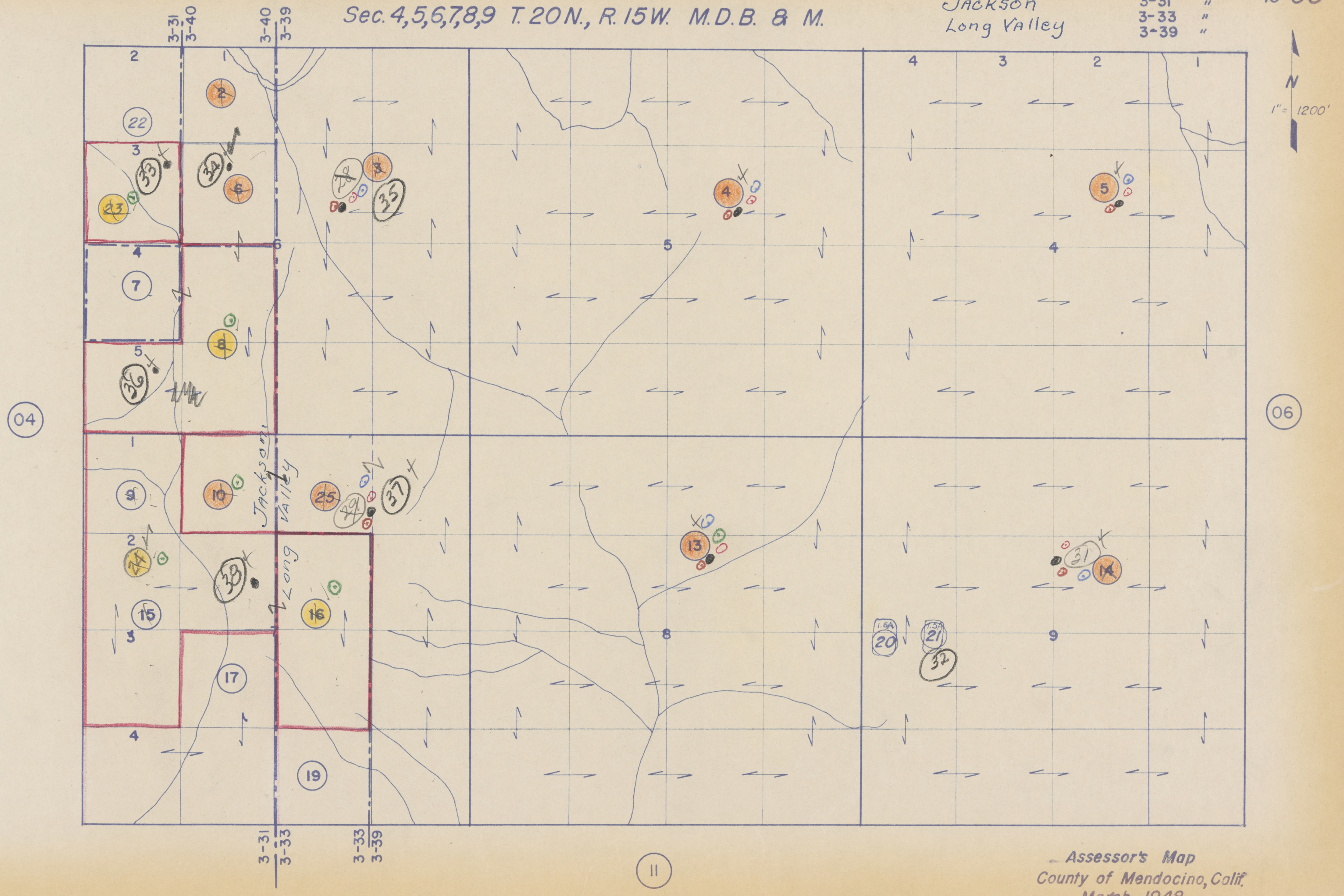

N
1" = 1200'
3-31
3-40
3-40
3-39
2
1
2
22
3
33
34
6
3
28
35
23
4
4
7
6
5
4
5
5
8
5
36
04
06
1
9
10
Jackson
Long
Valley
25
29
37
13
31
14
2
24
38
16
15
3
17
4
19
8
1.6A
20
1.5A
21
32
9
4
3
2
1
3-31
3-33
3-33
3-39
11

Assessor's Map
County of Mendocino, Calif.
March 1948

15-06

Sec. 1,2,3, 10, 11, 12, T.20N., R.15W. M.D.B.&M.

3-17=153-01
3-36 "

12, 13, 17
Fern M 2/3
Geo F + Gladys M. Myles 1/3
479-55

18 Homer J., Wellma R.,
Bert A & Ruth E
Winters
9423-52

19
20 } Fk + Cecille Clarke

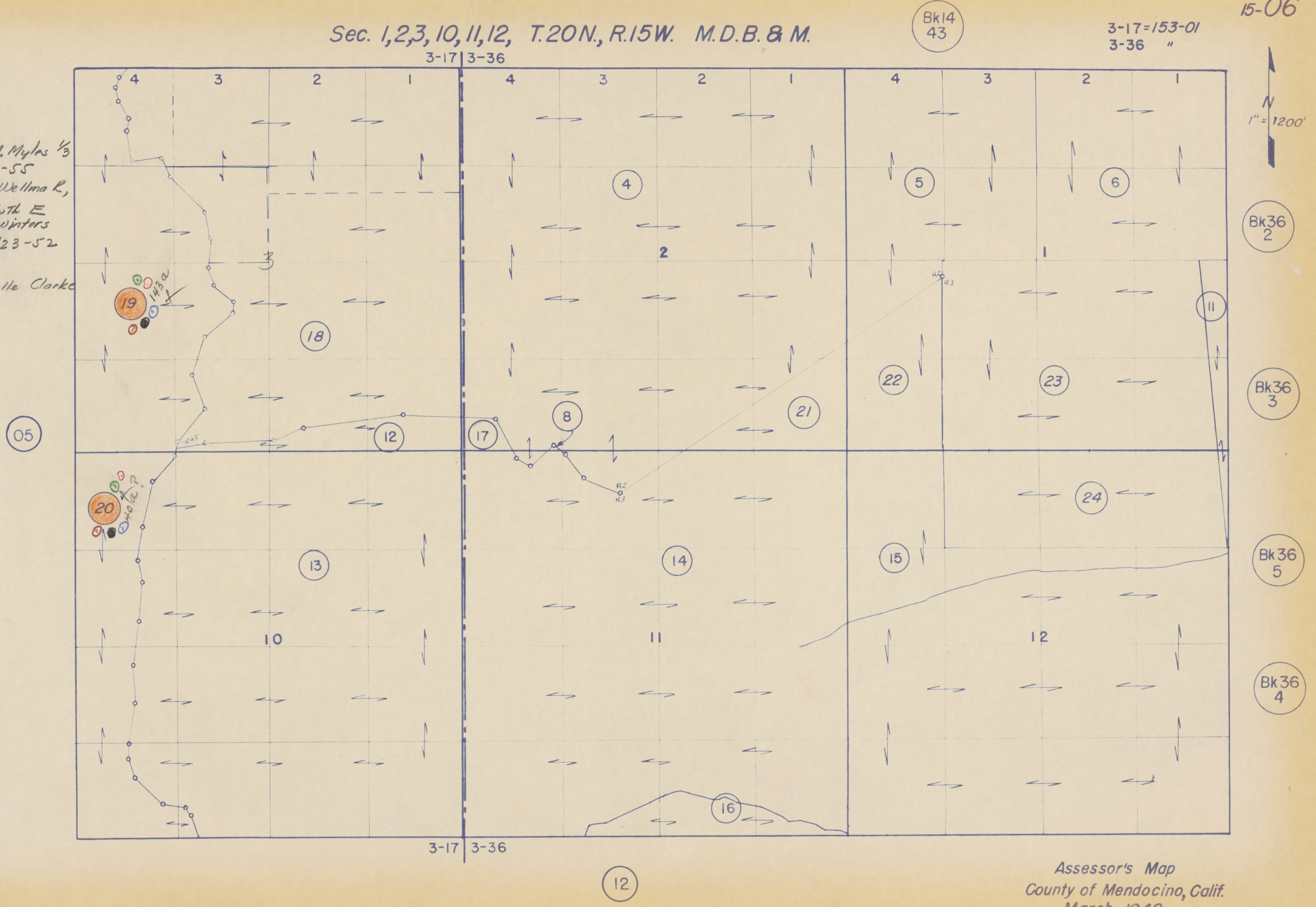

Bk14 43
3-17 | 3-36
4
3
2
1
4
3
2
1
4
3
2
1
N
1" = 1200'
Bk36 2
Bk36 3
Bk36 5
Bk36 4
05
4
5
6
2
1
3
18
19
143a
20
40a?
11
22
23
21
8
12
17
24
13
14
15
10
11
12
16
R2
R3
3-17 | 3-36
12

Assessor's Map
County of Mendocino, Calif.
March 1948

15-07

1 ~~ELLEN FEE~~ 184/226 Kelly B., Irene C., James I & Barbara McGuire 13185-56

2 ~~GELINDO FILOSI~~ 26890-50 Now 15

3 ADITHA J. ~~& JAMES~~ WALTERS 17344-56

4 GELINDO FILOSI 26890-50

5 UNION LUMBER CO.

6 WAYNE M. & ORA E. WILSEY x 19635-53

7 ~~GELINDO FILOSI~~ 28985-54 Now 15

8 ~~GELINDO FILOSI~~ 26890-50 Now 15

9 GELINDO FILOSI 26890-50

10 GELINDO FILOSI 26890-50

11 UNION LUMBER CO.

12 F. C. & EVA HEMENWAY 182/115

13 F. C. & EVA HEMENWAY 182/115

14 UNION LUMBER CO.

15 Gelindo Filosi 26890-50

15-07

4-8=76-05
Ten Mile

Sec. 16, 17, 18, 20, 21, T.20N., R.17W., M.D.B. & M.

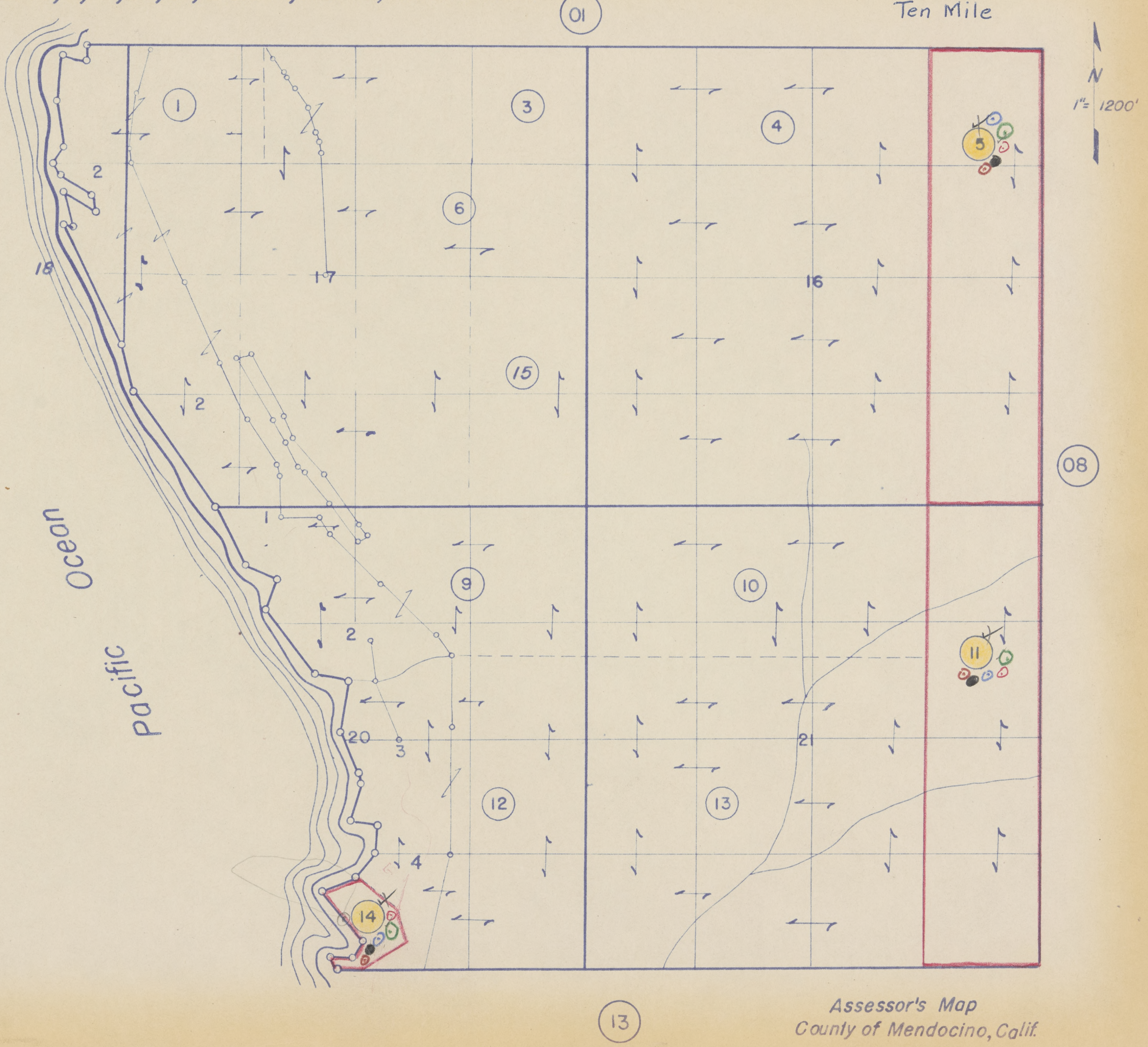
01
1
3
4
5
2
6
18
17
16
15
2
08
1
9
10
11
2
Ocean
Pacific
20
3
21
12
13
4
14
13
N
1" = 1200'

Assessor's Map
County of Mendocino, Calif.
March 1948

15-08

1 UNION LUMBER CO.

2

3 UNION LUMBER CO.

4 UNION LUMBER CO.

5 UNION LUMBER CO.

6 EDWARD B. STODDARD, CLAIRE KEMPPE & VICTOR B. BIAGGI 152/469 E*T Union Lumber Co = T

7 EDWARD B. STODDARD, CLAIRE KEMPPE & VICTOR B. BIAGGI 152/469 ExT Union Lumber Co = T

8 UNION LUMBER CO.

9 UNION LUMBER CO.

Sec. 13,14,15,22,23,24, T.20N., R.17W., M.D.B. & M.

4-8=76-05
Ten Mile

15-08

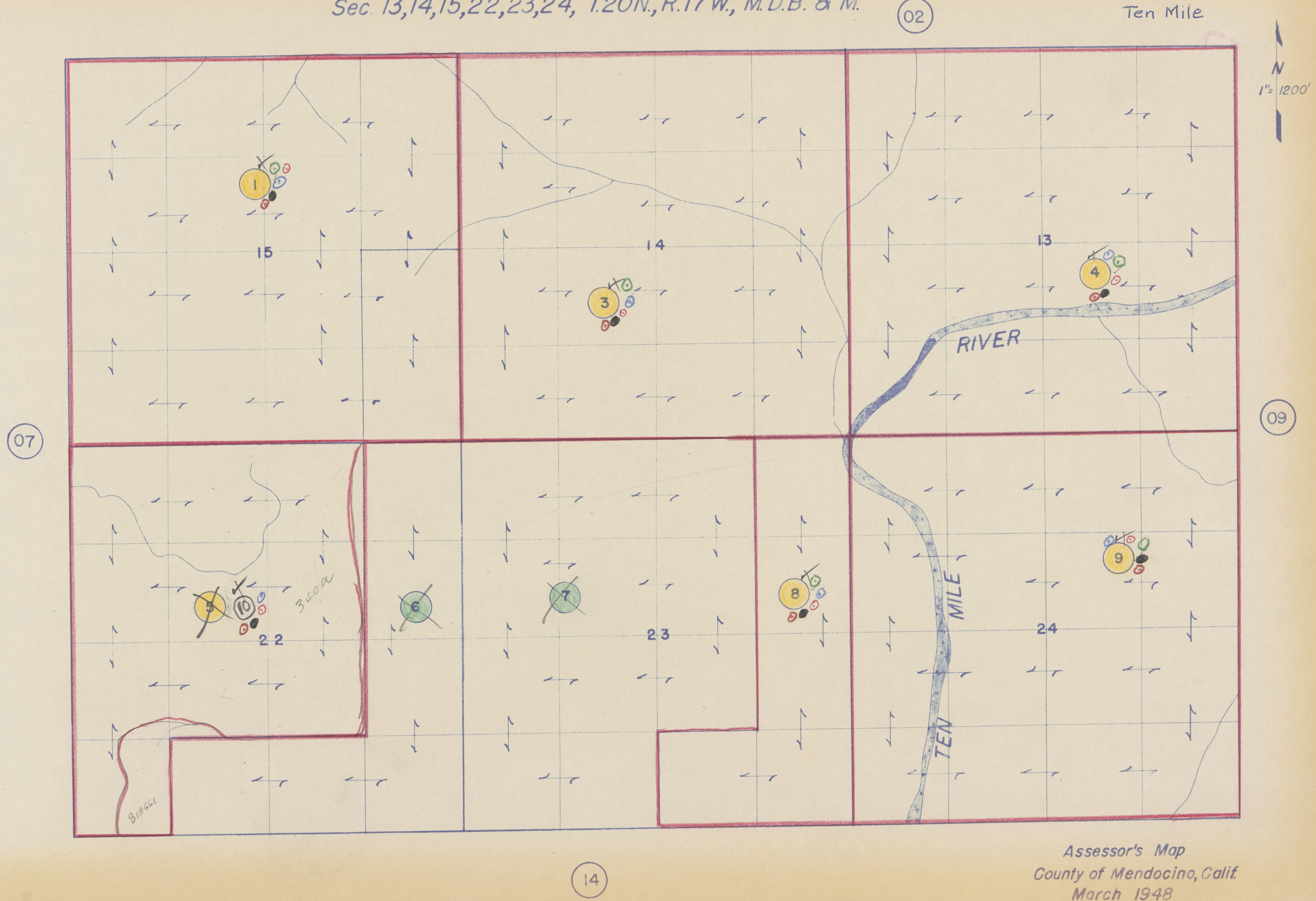
02
N
1"= 1200'
07
09
14
15
14
13
22
23
24
1
3
4
5
10
6
7
8
9
RIVER
TEN MILE
340a
BIAGGI

Assessor's Map
County of Mendocino, Calif.
March 1948

15-09

1 UNION LUMBER CO.

2 UNION LUMBER CO.

3 UNION LUMBER CO.

4 UNION LUMBER CO.

5 UNION LUMBER CO.

6 UNION LUMBER CO.

Sec. 16, 17, 18, 19, 20, 21, T.20N., R.16W., M.D.B. & M.

(03)

4-8=76-05
Ten Mile

15-09

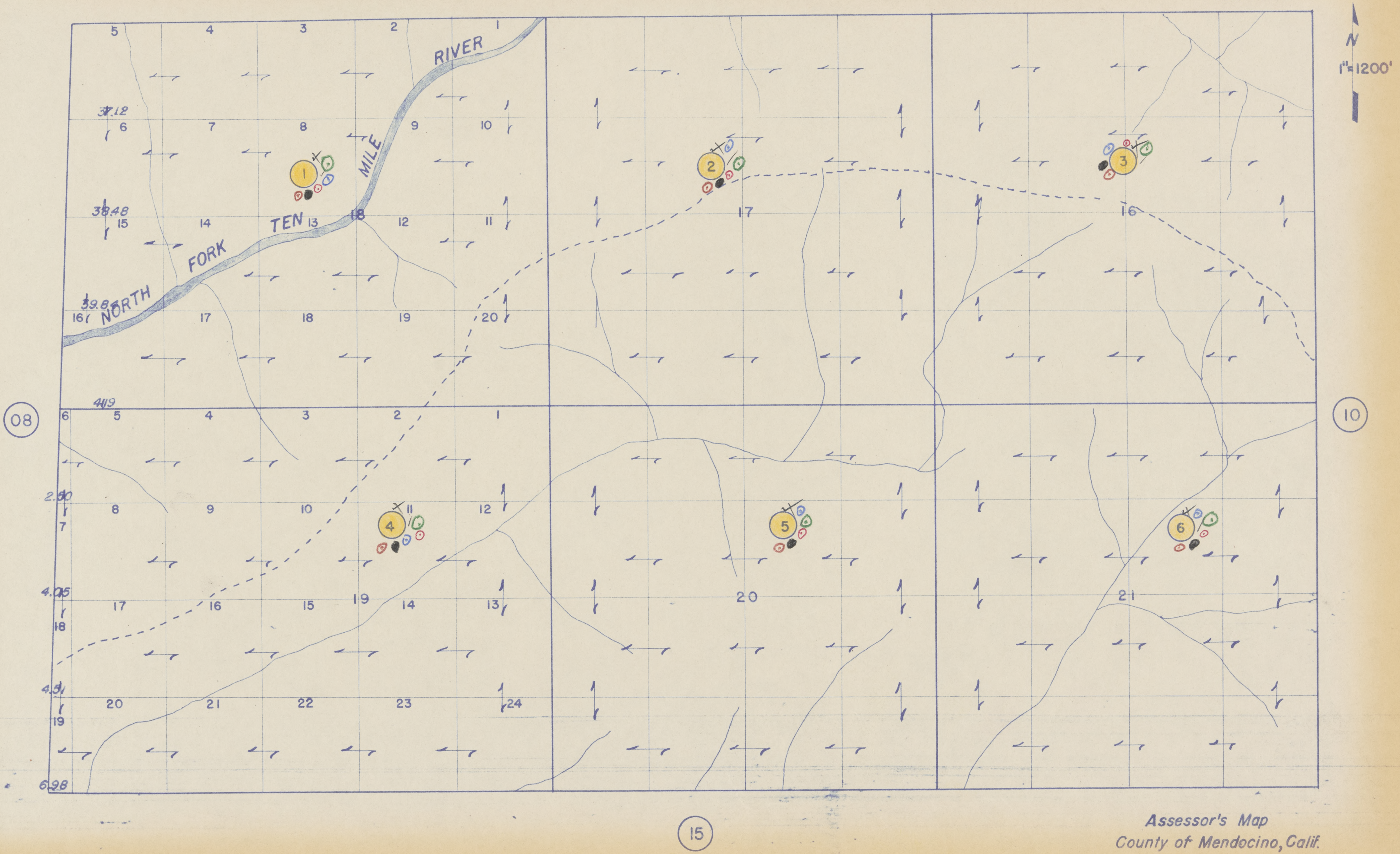
N
1"=1200'
RIVER
MILE
TEN
FORK
NORTH
1
2
3
4
5
6
17
16
18
19
20
21
(08)
(10)
(15)

Assessor's Map
County of Mendocino, Calif.
March 1948

15-10

1 UNION LUMBER CO.

2 UNION LUMBER CO.

3 UNION LUMBER CO.

4 UNION LUMBER CO.

5 UNION LUMBER CO.

6 UNION LUMBER CO.

Sec. 13, 14, 15, 22, 23, 24, T.20N., R.16W., M.D.B.& M. 04

Jackson
Ten Mile

3-31=153-02
4-8=76-05 15-10

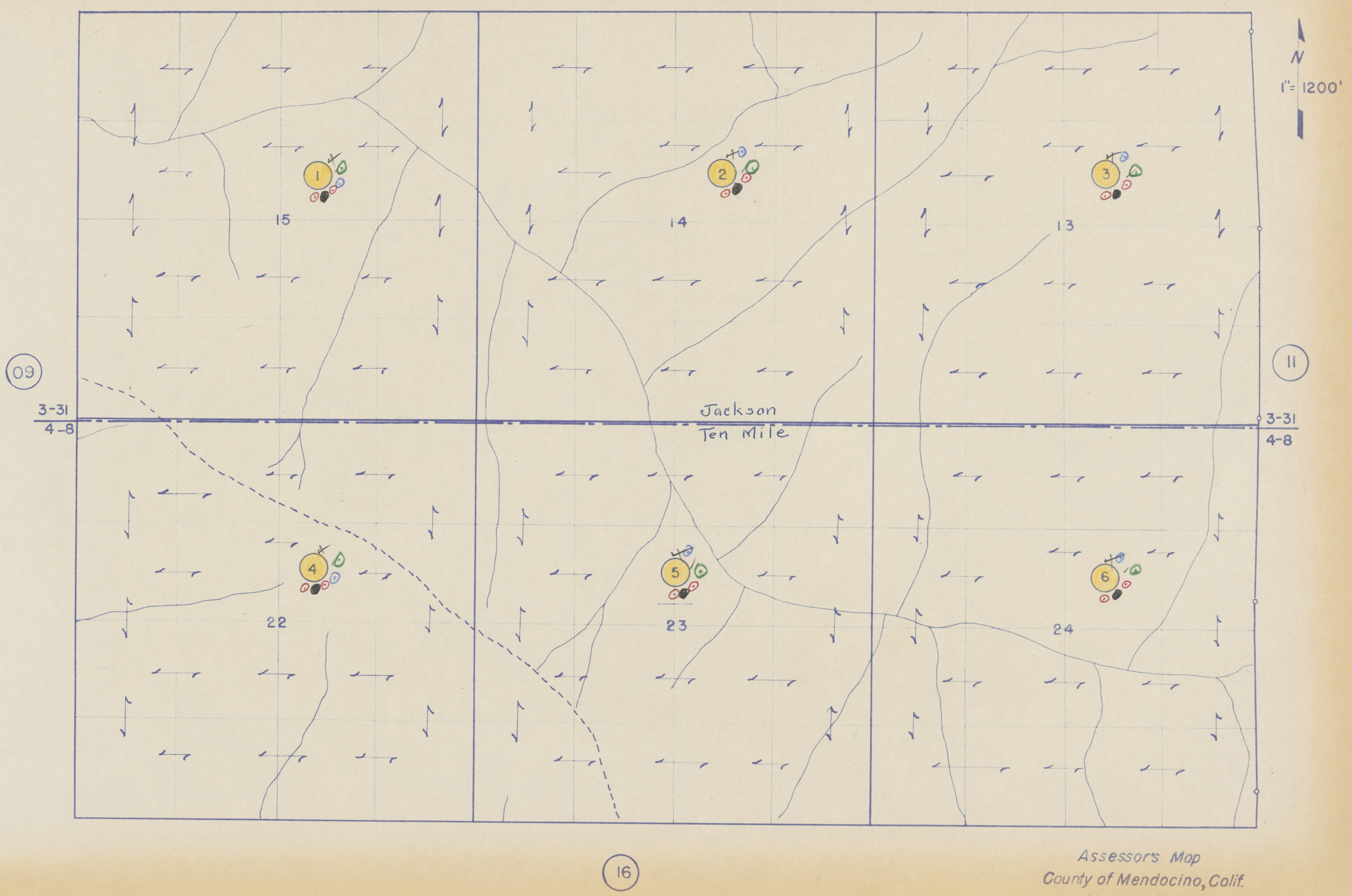
N
1" = 1200'
1
15
2
14
3
13
09
11
3-31
4-8
Jackson
Ten Mile
3-31
4-8
4
22
5
23
6
24
16

Assessor's Map
County of Mendocino, Calif.
March 1948

15-11

19 UNION LUMBER CO.

20 NOW 23, 24, 25

21 ~~UNION LUMBER CO. (EX. TO.) ORA MUIR THELEN (TO.)~~ Now 28

22 FRANK C. & CECILE CLARKE (EX. T.) OR~~A MUIR THELEN (TO.)~~ UNION LUMBER CO. (T.) 3165-51

23 FRANK C. & CECILE CLARKE (EX. T.) UNION LUMBER CO. (T.) 3165-51

24 FRANK C. & CECILE CLARKE (EX. T.) UNION LUMBER CO. (T.) 3165-51

25 FRANK C. & CECILE CLARKE 3165-51

26 Union Lumber Co

27 Union Lumber Co

28 Union Lumber Co

15-11

1 UNION LUMBER CO.

2 ~~UNION LUMBER CO.~~ 81-51 Now 26

3 NOW 17, 18

4 FRANK C. & CECILLE CLARKE 192/9

5 UNION LUMBER CO. 194/153

6 ~~UNION LUMBER CO.~~ 194/153 Now 26

7. NOW 19, 20

8 E. B. & DOROTHY R. BAXMAN 210/281

9 ~~UNION LUMBER CO.~~ 3164-51 Now 27

10 ~~UNION LUMBER CO.~~ 194/153 Now 27

11 UNION LUMBER CO. 194/153

12 ~~UNION LUMBER CO.~~ 194/153 Now 28

13 E. B. & DOROTHY R. BAXMAN 206/486

14 E. B. & DOROTHY R. BAXMAN 206/486

15 ~~UNION LUMBER CO.~~ Now 28

16 NOW 21, 22

17 FRANK C. & CECILLE CLARKE 192/9

18 FRANK C. & CECILLE CLARK (EX. T.) UNION LUMBER CO. (T.) 3164-51

15-11

153-02= 3-31   3-33=153-02
" = 3-39   3-34=137-01
137-01= 3-35   4-8 =76-05

Sec. 16, 17, 18, 19, 20, 21, T.20N. R.15W. M.D.B. & M.

05

17 Fk + Cec Clarke 192/9

18 Fk + Cec Clarke (Ex T)
ULCo (T) 3164/51

13, 14
EB + Dorothy Baxman
206/486

8 EB + Dor. Baxman
210/281

4 Fk + Cec Clarke 192/9

20 now 23, 24, 25

22, 23, 24 Fk + Cec Clarke
(Ex T)
ULCo (T)
3165-51

25 Fk + Cec Clarke
3165-51

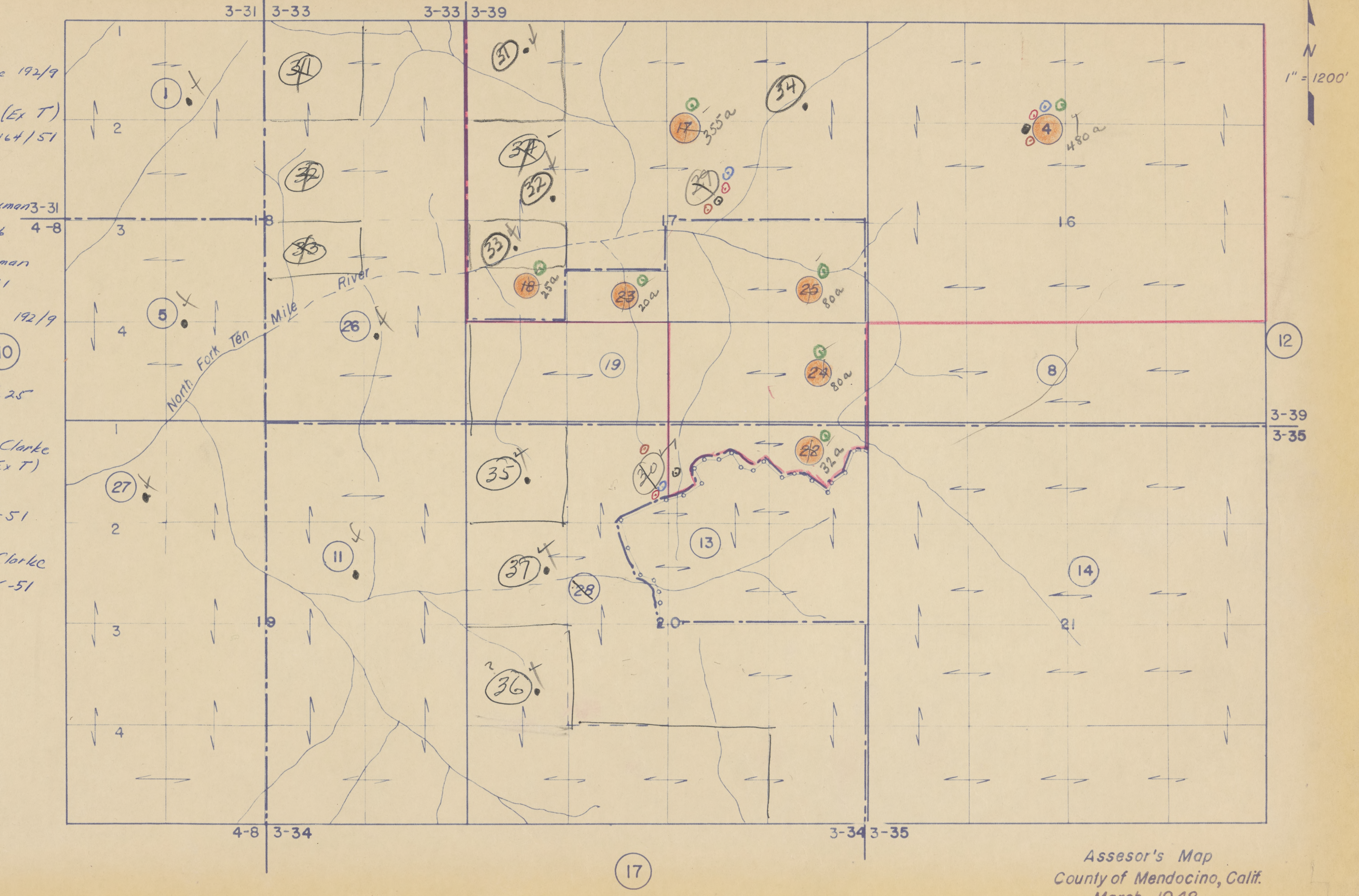

3-31
3-33
3-33
3-39
3-31
4-8
1"= 1200'
N
1
2
3
4
1
2
3
4
18
17
16
19
20
21
North Fork Ten Mile River
~~31~~
~~32~~
~~33~~
~~34~~
~~37~~
~~28~~
~~20~~
~~22~~
~~17~~
1
5
26
27
11
30
32
33
34
35
36
37
18 25a
23 20a
17 355a
4 480a
25 80a
24 80a
22 32a
19
13
14
8
10
12
3-39
3-35
4-8
3-34
3-34
3-35
17

Assesor's Map
County of Mendocino, Calif.
March 1948

15-11

Sec. 16,17,18,19,20,21, T.20N. R.15W. M.D.B. & M.

05

153-02= 3-31 3-33=153-02
137" = 3-39 3-34=137-01
137-01= 3-35 4-8 =76-05

Jackson, Ten Mile, Long Valley, Sherwood.

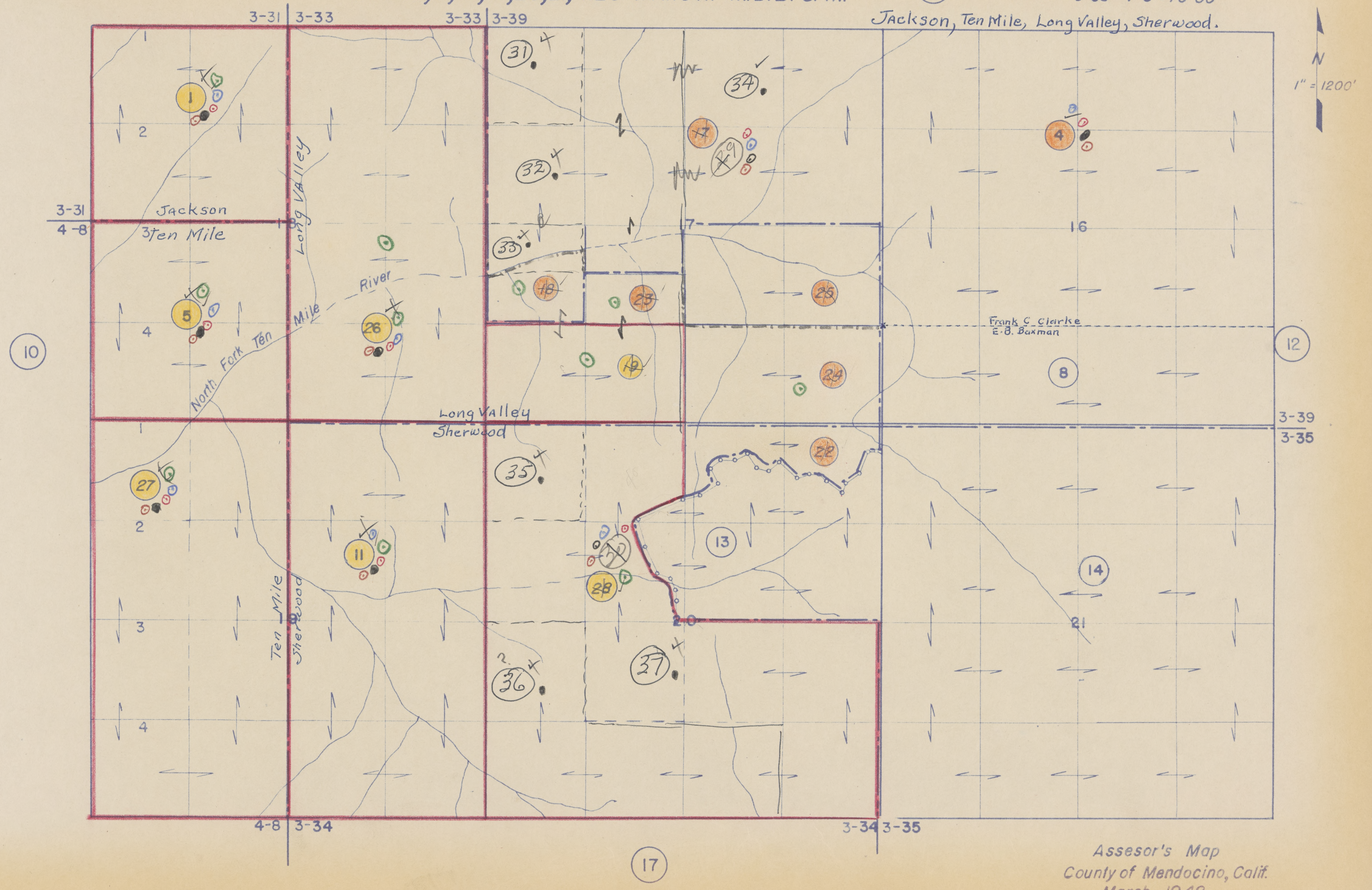

3-31
3-33
3-39
N
1" = 1200'
31
32
33
34
17
29
4
Jackson
Ten Mile
Long Valley
North Fork Ten Mile River
1
2
5
4
26
18
23
25
16
19
24
Frank C. Clarke
E. B. Baxman
8
10
12
Long Valley
Sherwood
3-39
3-35
27
35
22
11
30
13
14
28
3
Ten Mile
Sherwood
20
21
36
37
4-8
3-34
3-35
17

Assesor's Map
County of Mendocino, Calif.
March 1948

15-12

3-17=153-01
3-36 "
3-43=137-03

Sec. 13,14,15,22,23,24 T.20N., R.15W. M.D.B. & M.

1 Fk + Cec Clarke

7 EB + DR Baxman
206/486

2 Fern M 2/3
Geo F + Gladys 1/3
479/55
(1150-59)

8 Herman + Albertine
Sagehorn
33101-54

11 EB + DR Baxman
205/486

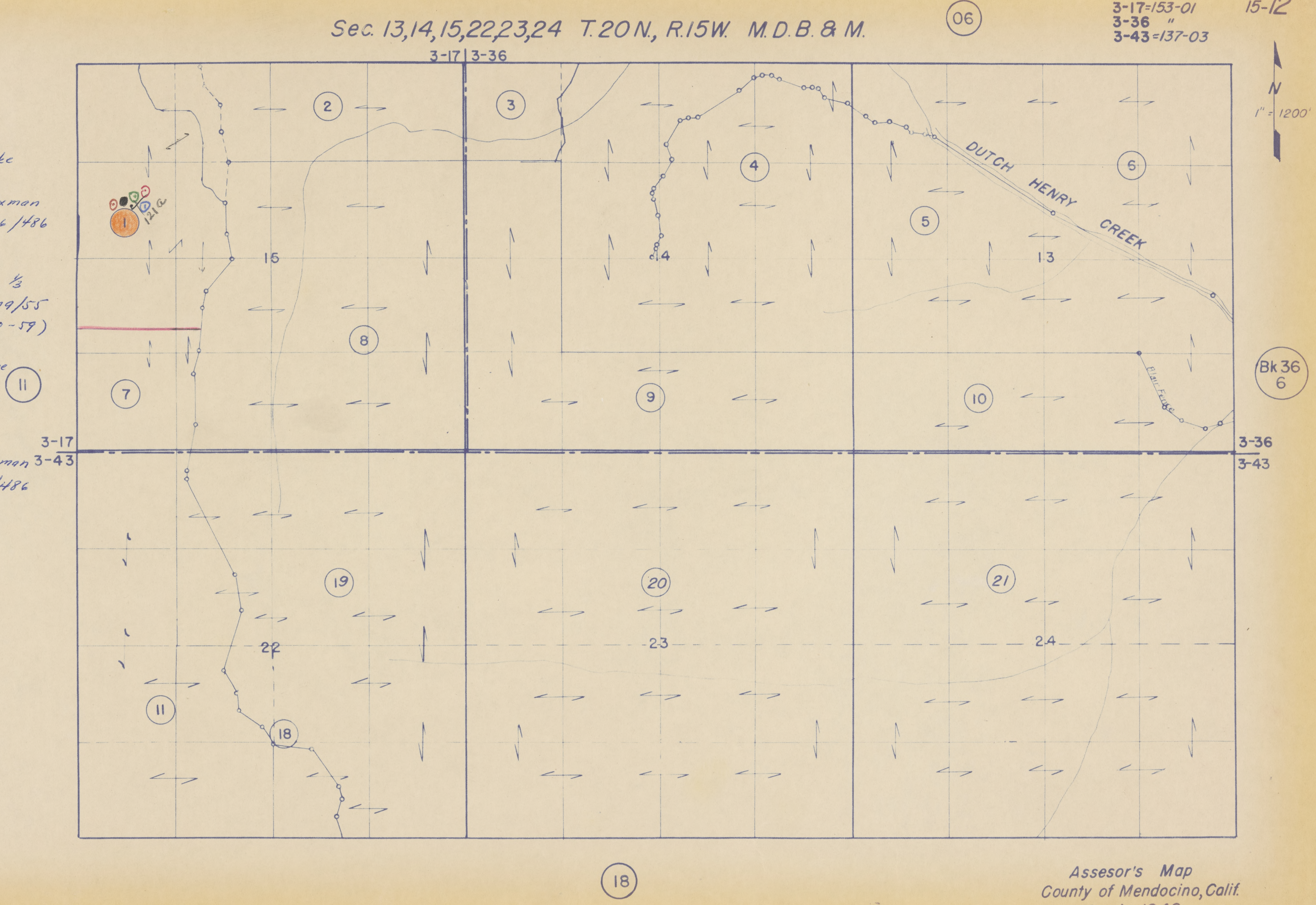
06
3-17 | 3-36
N
1" = 1200'
2
3
4
6
5
1
121a
DUTCH HENRY CREEK
15
14
13
8
7
9
10
11
Bk 36
6
3-17
3-43
3-36
3-43
19
20
21
22
23
24
11
18
18

Assesor's Map
County of Mendocino, Calif.
March 1948

Dept of Vets Affairs of the State of Calif. Conto

19 ^ Herbert H. & Norma R. Swanson x 5324-55 25919, 25920-57

20 Hattie Frazer 182/147

21 Hattie Frazer 182/147

22 Frank J. & Nellie H. Hyman x 8306-55

15-13

1 F. C. & EVA HEMENWAY 182/115

2 F. C. & EVA HEMENWAY 182/115

✓3 UNION LUMBER CO.

4 MORRIS GROVER MCRAY 20524-53

5 MORRIS GROVER MCRAY 20524-53

6 NOW 16, 17

✓7 UNION LUMBER CO.

8 ~~HATTIE FRAZER~~ 182/147 6743-55 Now 21,22

9 ~~FRANK IRVIN & RUTH U. ROBERTS~~ 18082-53 Now 18,19

10 CHRIS P., JENNIE E. & CLINTON E. JOHNSON; DORIS E. WILKE x 17754-53

11 AMELIA BOWMAN

12 FRANK IRVIN & RUTH U. ROBERTS

13 LOUIS, CELIA A. & JOE A. FORESTI 34786-54

✓14 UNION LUMBER CO. 3535-55

15 PHIL & HENRIETTA S. SMITH (EX. T.) UNION LUMBER CO. (T.) 104/300 3535-55

16 ~~HATTIE FRAZER~~ 182/147 6743-55 Now 20,22

17 ~~JAMES T. & ALICE L. CLEARY~~ x 326-55 Janet G. Holmes & William Clifford Johnston ½ 15134-56

18 Frank Irvin & Ruth U Roberts 18082-53

Sec. 28,29,33, T.20N., R.17W., M.D.B. & M. ⑦ (07)

Ten Mile 4-8=76-05
Pacific 4-9 "

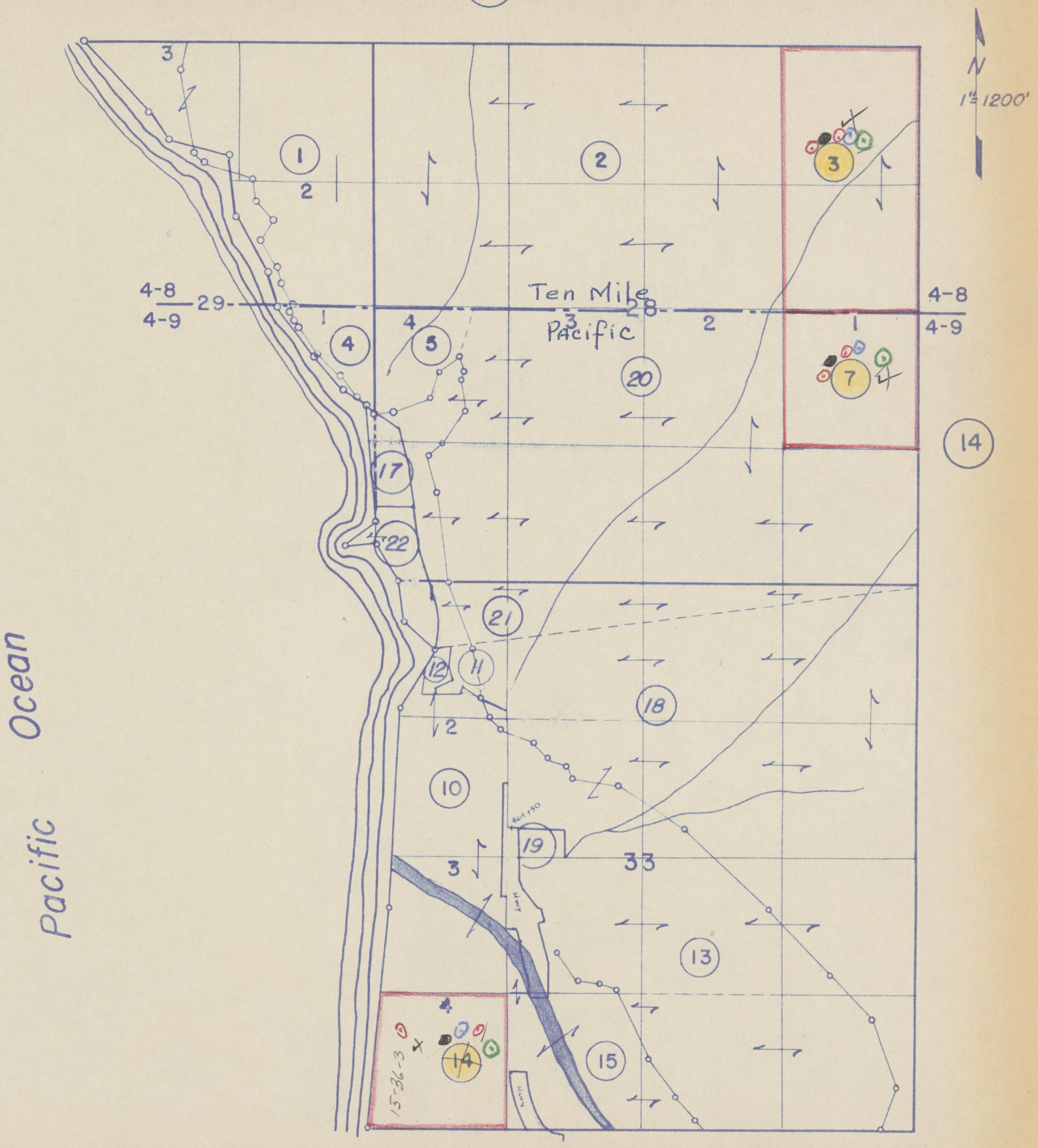
N
1"=1200'
Pacific Ocean
Ten Mile
Pacific
4-8
4-9
29
28
33
1
2
3
4
5
7
10
11
12
13
14
15
17
18
19
20
21
22
15-36-3

Assessor's Map
County of Mendocino, Calif.
March 1948

15-14

19 PHIL & HENRIETTA S. SMITH (EX. T.) UNION LUMBER CO. (T.) 104/300

20 CLAIRE KEMPPE, VICTOR B. BIAGGI & EDWARD B. STODDARD 144/110 Ex T Union Lumber Co = T

21 ~~UNION LUMBER CO.~~ Now 24

22 PHIL & HENRIETTA S. SMITH (EX. T.) UNION LUMBER CO. (T.) 104/300

23 UNION LUMBER CO.

24 Union Lumber Co.

15-14

1 UNION LUMBER CO.

2 EDWARD B. STODDARD, CLAIRE KEMPPE & VICTOR B. BIAGGI 152/469 Ex T Union Lumber Co = T

3 EDWARD B. STODDARD, CLAIRE KEMPPE & VICTOR B. BIAGGI 152/469 Ex T Union Lumber Co = T

4 UNION LUMBER CO.

5 UNION LUMBER CO.

6 UNION LUMBER CO.

7 EDWARD B. STODDARD, CLAIRE KEMPPE & VICTOR B. BIAGGI 152/469 Ex T Union Lumber Co = T

8 UNION LUMBER CO.

9 EDWARD B. STODDARD, CLAIRE KEMPPE & VICTOR B. BIAGGI 152/469 Ex T Union Lumber Co = T

10 EDWARD B. STODDARD, CLAIRE KEMPPE & VICTOR B. BIAGGI 152/469 Ex T Union Lumber Co = T

11 UNION LUMBER CO.

12 FRANK IRVIN & RUTH U. ROBERTS

13 FRANK IRWIN ROBERTS 19898-49

14 CLAIRE KEMPPE, VICTOR B. BIAGGI & EDWARD B. STODDARD 194/157 Ex T Union Lumber Co = T

15 CLAIRE KEMPPE, VICTOR B. BIAGGI & EDWARD B. STODDARD 25162-53 Ex T Union Lumber Co = T

16 ~~UNION LUMBER CO.~~ Now 24

17 UNION LUMBER CO.

18 LOUIS, CELIA A. & JOE A. FORESTI

Sec. 25,26,27,34,35,36, T.20N., R.17W., M.D.B. & M.

(08)

4-8
4-9)=76-05

15-14

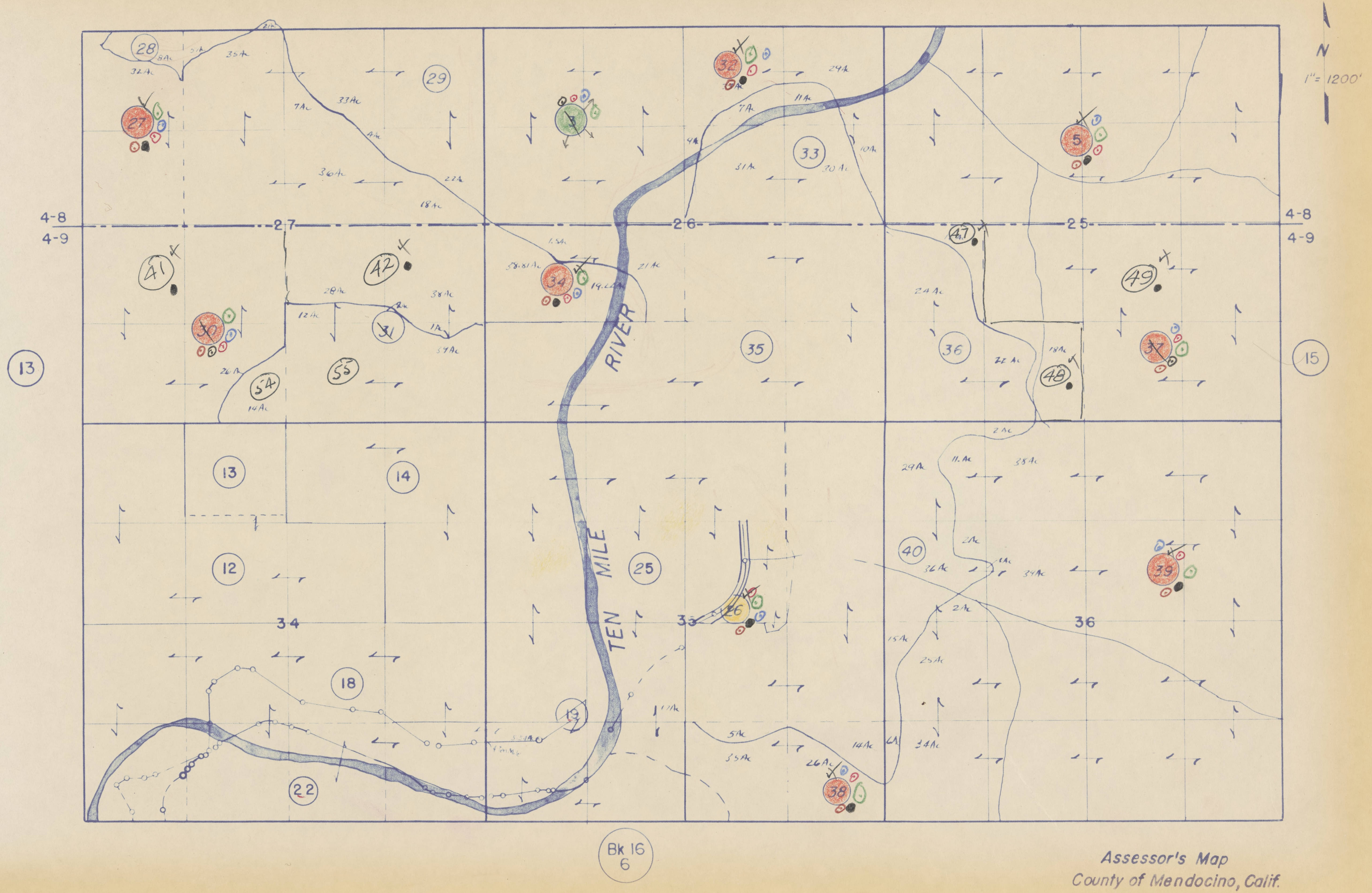

N
1" = 1200'
4-8
4-9
27
26
25
34
35
36
TEN MILE RIVER
(13)
(15)
28
29
27
3
32
33
5
41
42
34
47
49
30
31
54
55
35
36
48
37
13
14
12
18
19
22
25
26
40
39
38
32 Ac
5 Ac
35 Ac
7 Ac
33 Ac
4 Ac
36 Ac
22 Ac
18 Ac
24 Ac
11 Ac
31 Ac
30 Ac
10 Ac
1.5 Ac
58.81 Ac
19.4 Ac
21 Ac
28 Ac
38 Ac
12 Ac
1 Ac
54 Ac
26 Ac
14 Ac
24 Ac
22 Ac
18 Ac
2 Ac
29 Ac
11 Ac
38 Ac
2 Ac
36 Ac
34 Ac
2 Ac
15 Ac
25 Ac
6 Ac
34 Ac
5 Ac
35 Ac
14 Ac
26 Ac
Bk 16
6

Assessor's Map
County of Mendocino, Calif.
March 1948

15-15

1 UNION LUMBER CO.
2 UNION LUMBER CO.
3 UNION LUMBER CO.
4 UNION LUMBER CO.
5 UNION LUMBER CO.
6 UNION LUMBER CO.
7 UNION LUMBER CO.
8 ~~UNION LUMBER CO.~~ Now 11
9 UNION LUMBER CO.
10 ~~UNION LUMBER CO.~~ Now 11
11 Union Lumber Co

09

Ten Mile 4-8 } = 76-05
Pacific 4-9

15-15

Sec. 28, 29, 30, 31, 32, 33, T.20N., R.16W., M.D.B.& M.

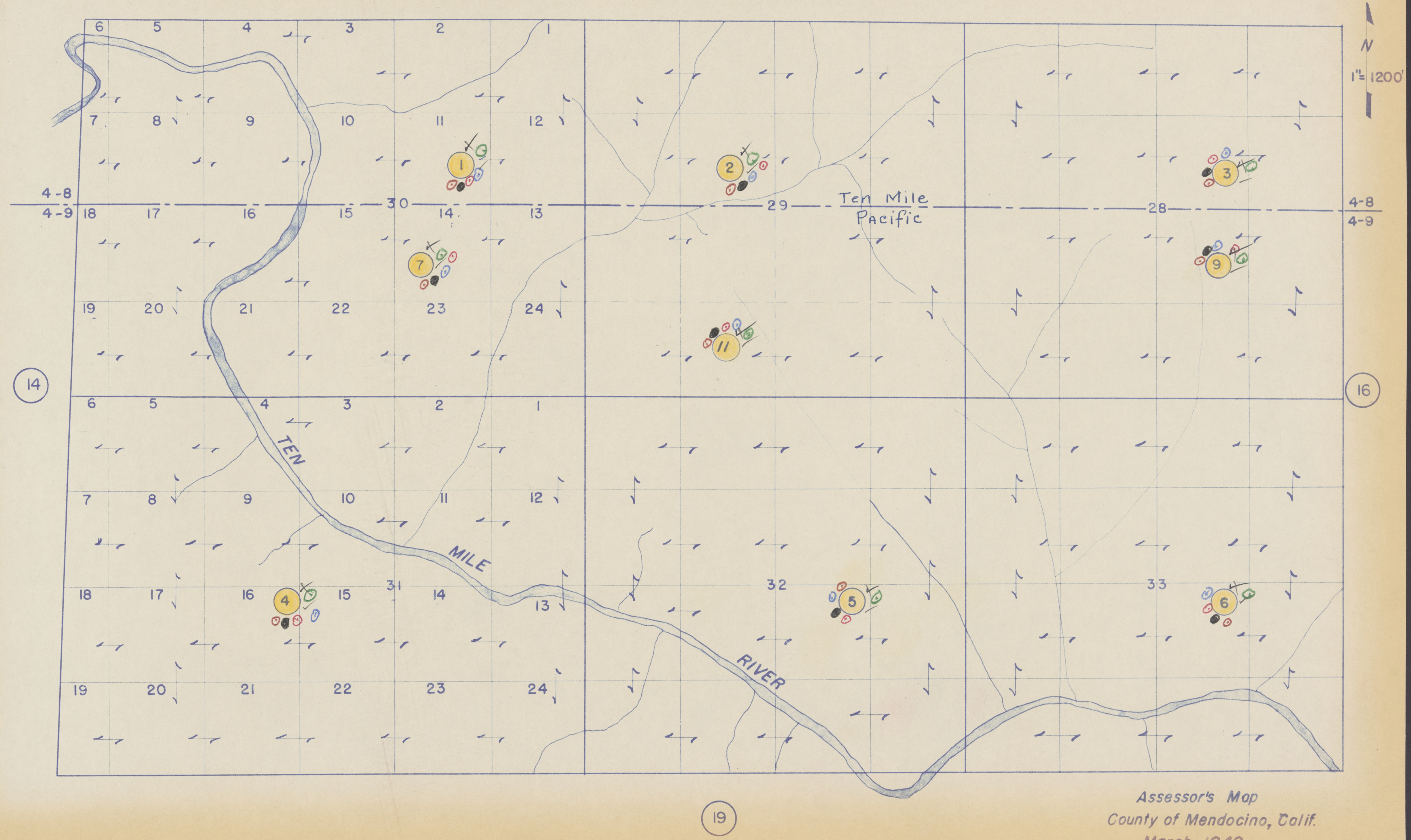
N
1" = 1200'
4-8
4-9
30
29
28
31
32
33
Ten Mile
Pacific
TEN MILE RIVER
14
16
19
1
2
3
4
5
6
7
9
11
6 5 4 3 2 1
7 8 9 10 11 12
18 17 16 15 14 13
19 20 21 22 23 24
6 5 4 3 2 1
7 8 9 10 11 12
18 17 16 15 14 13
19 20 21 22 23 24

Assessor's Map
County of Mendocino, Calif.
March 1948

15-16

1 UNION LUMBER CO.

2 UNION LUMBER CO.

3 ~~UNION LUMBER CO.~~ 26057-50 Now 14

4 ~~UNION LUMBER CO.~~ 15870-49 Now 15

5 ~~UNION LUMBER CO.~~ Now 15

6 ~~UNION LUMBER CO.~~ Now 16

7 ~~UNION LUMBER CO.~~ 26057-50 Now 16

8 ~~UNION LUMBER CO.~~ Now 17

9 ~~UNION LUMBER CO.~~ Now 17

10 UNION LUMBER CO.

11 UNION LUMBER CO.

12 ~~UNION LUMBER~~ CO. Now 14

13 UNION LUMBER CO.

14 Union Lumber Co

15 Union Lumber Co

16 Union Lumber Co

17 Union Lumber Co

15-16

Ten Mile 4-8
Pacific 4-9 } = 76-05

Sec. 25, 26, 27, 34, 35, 36, T.20N., R.16W., M.D.B.&M.

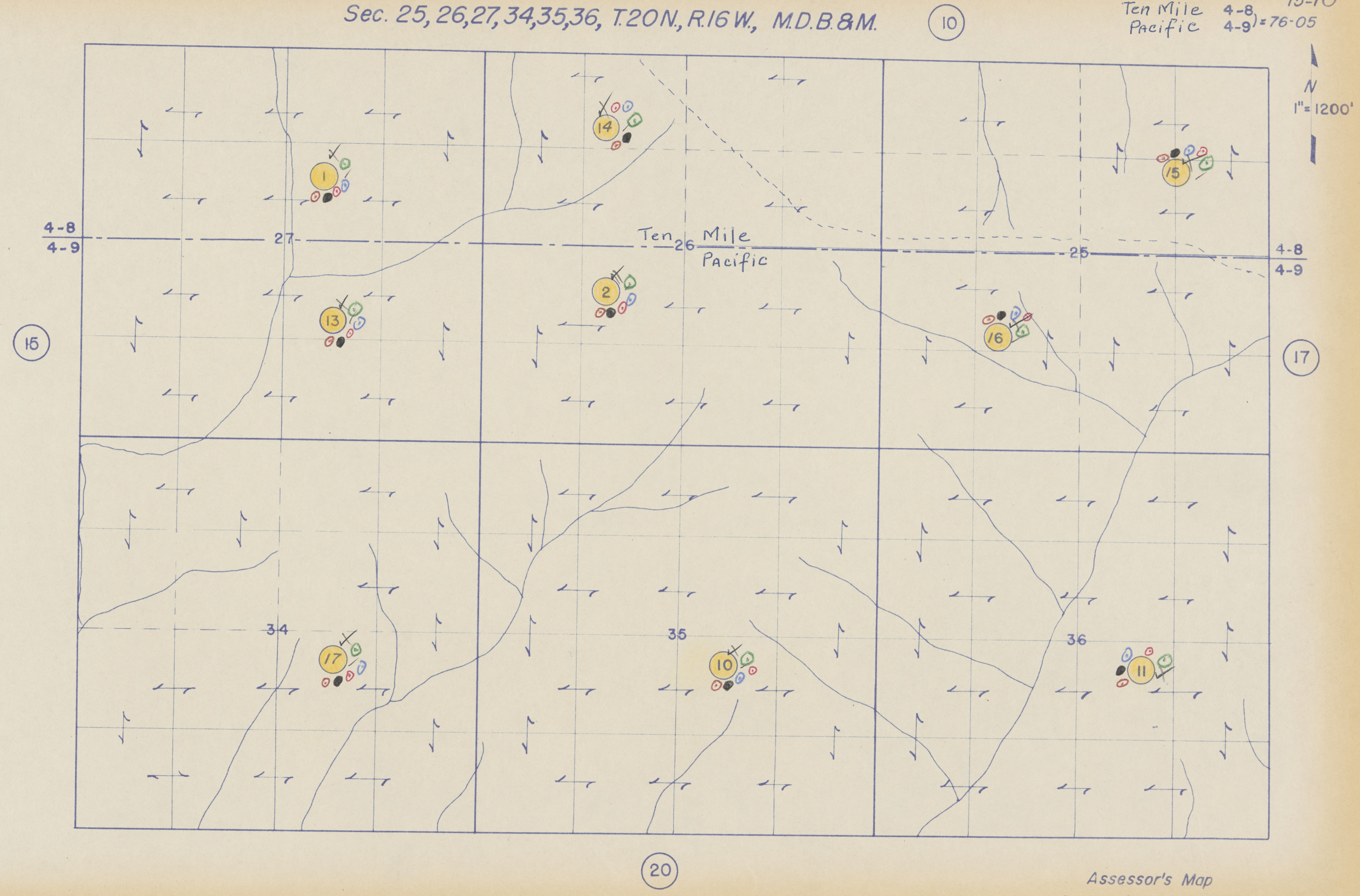
10
N
1" = 1200'
4-8
4-9
27
Ten Mile
26
Pacific
25
4-8
4-9
15
17
1
14
15
13
2
16
34
35
36
17
10
11
20

Assessor's Map
County of Mendocino, Calif.
March 1948

15-17

19 Union Lumber Co

20 " " "

21 " " "

22 " " "

23 " " "

15-17

1 ~~UNION LUMBER CO.~~ 192/238 Now 19

2 ~~UNION LUMBER CO.~~ 192/238 Now 20

3 E. B. & DOROTHY R. BAXMAN 25189-53

4 ~~UNION LUMBER CO.~~ 18868-53 Now 19

5 ~~UNION LUMBER CO.~~ 26057-50 Now 20

6 ~~UNION LUMBER CO.~~ Now 21

7 E. B. BAXMAN (EX. T.) ORA MUIR THELEN (T.) 25189-53

8 E. B. BAXMAN (EX. T.) ORA MUIR THELEN (T.) 25189-53

9 ~~UNION LUMBER CO.~~ 26057-50 Now 20

10 ~~UNION LUMBER CO.~~ Now 21

11 E. B. BAXMAN (EX. T.) ORA MUIR THELEN (T.) 25189-53

12 UNION LUMBER CO. 192/238

13 ~~UNION LUMBER CO.~~ 192/238 Now 22

14 ~~UNION LUMBER CO.~~ 192/238 Now 23

15

16 ~~UNION LUMBER CO.~~ 23182-53 Now 22

17 ~~UNION LUMBER CO.~~ 21086-53 Now 23

18 ~~UNION LUMBER CO.~~ 23182-53 Now 23

Pacific 4-9 4-10 = 76-05

15-17

Sec. 28,29,30,31,32,33 T.20N., R.15W. M.D.B. & M.

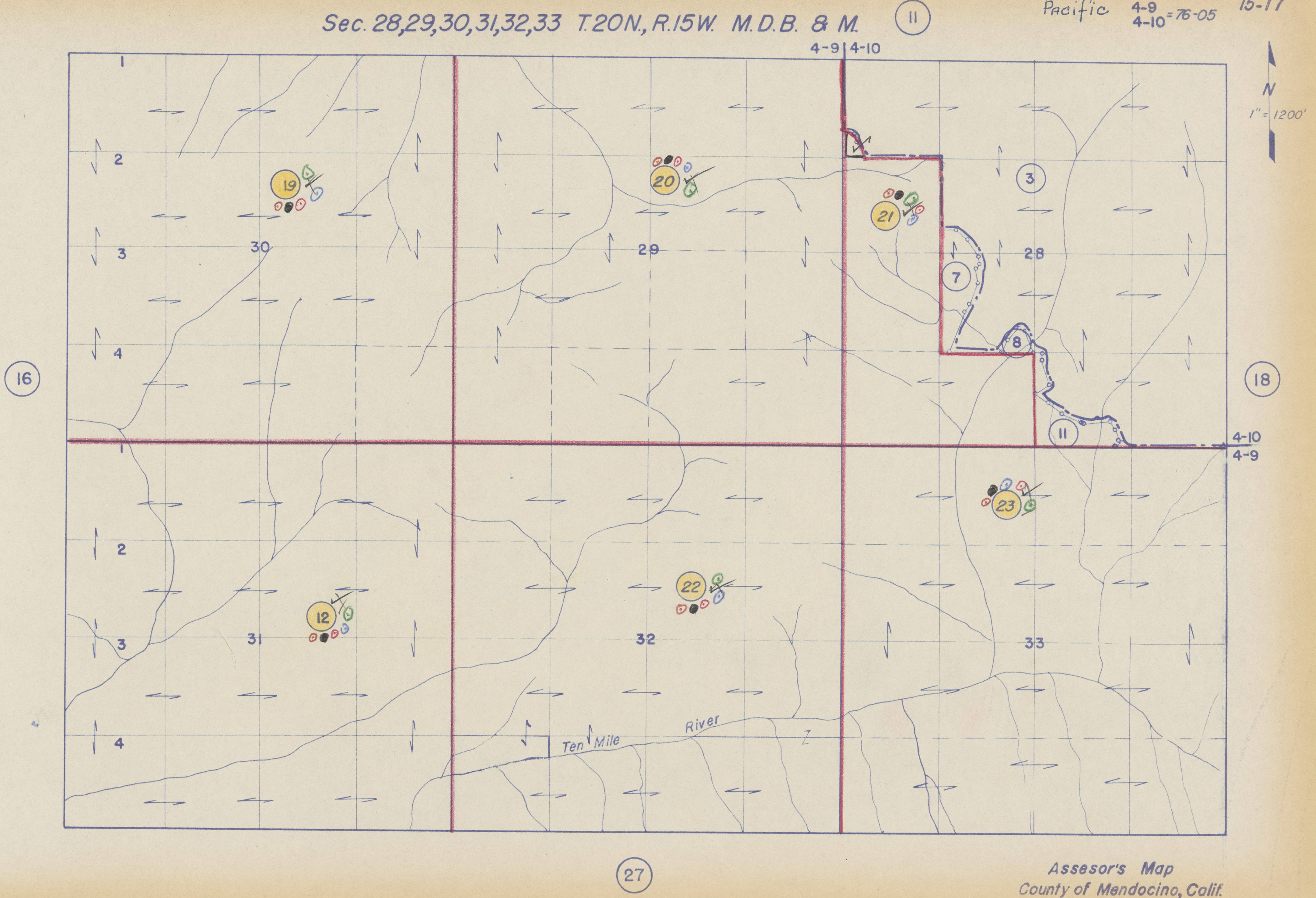
11
4-9
4-10
N
1" = 1200'
1
2
3
4
30
19
20
29
21
3
28
7
8
11
16
18
4-10
4-9
1
2
3
4
31
12
22
32
23
33
Ten Mile River
27

Assesor's Map
County of Mendocino, Calif.
March 1948

15-18

19 E. B. & DOROTHY R. BAXMAN 11902-52
X

20 JOHN W. & LAURA I. STANSBERRY 11049-52

21 Union Lumber Co

15-18

1 E. B. & DOROTHY R. BAXMAN 206/486

2 HERMAN & ALBERTINE SAGEHORN X 14772-49

3 HERMAN & ALBERTINE SAGEHORN X 14772-49

4 HERMAN & ALBERTINE SAGEHORN X 14771-49

5 ~~UNION LUMBER CO.~~ Now 21

6 NOW 17, 18

7 E. B. & DOROTHY R. BAXMAN 206/486

8 E. B. & DOROTHY R. BAXMAN 206/486

9 HERMAN & ALBERTINE SAGEHORN X 14772-49

10 HERMAN & ALBERTINE SAGEHORN X 14772-49

11 NOW 15, 16

12 U. S. A.

13 L. E. JAMES

14 HERMAN & ALBERTINE SAGEHORN X 14772-49

15 ~~UNION LUMBER CO.~~ 23182-53 Now 21

16 NOW 19, 20

17 UNION LUMBER CO. 23182-53 Ex 1/8 MR H. W. Reich & J. L. Nolden 1/8 MR

18 E. B. & DOROTHY R. BAXMAN X 5329-51 Ex 1/8 MR H. W. Reich & J. L. Nolden 1/8 MR

Sec. 25,26,27,34,35, T.20N., R.15W. M.D.B. & M. ⑫

Sherwood $\frac{3\text{-}41}{3\text{-}43}$ = 137-03 15-18

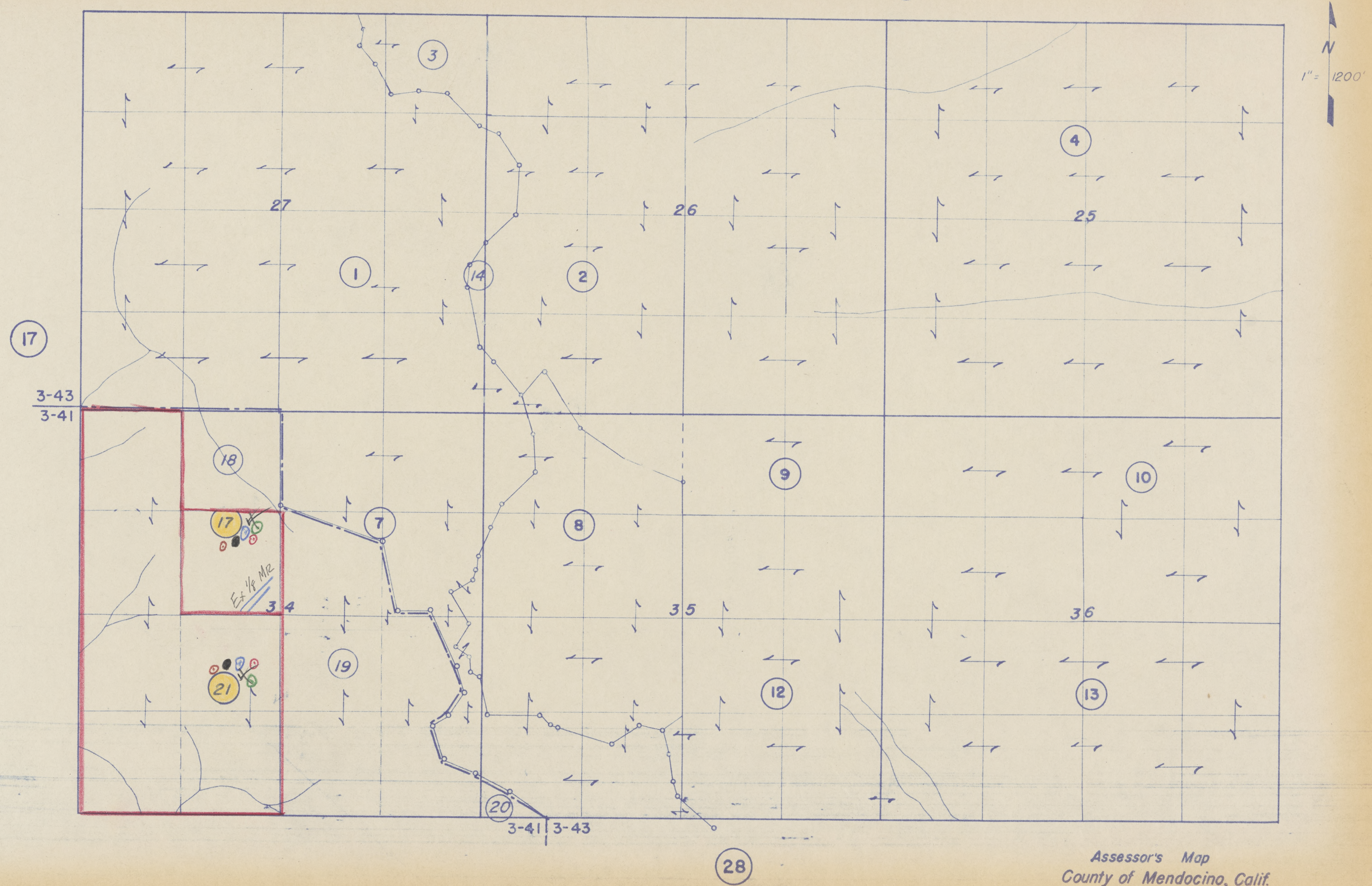
N
1" = 1200'
③
④
①
②
⑭
27
26
25
⑰
3-43
3-41
⑱
17
⑦
⑧
⑨
⑩
Ex 1/4 MR
34
35
36
⑲
21
⑫
⑬
⑳
3-41 3-43
㉘

Assessor's Map
County of Mendocino, Calif.
March 1948

15-19

1 UNION LUMBER CO.

2 UNION LUMBER CO.

3 UNION LUMBER CO.

15-19

Sec. 4, 5, 6, T. 19 N., R. 16 W., M.D.B.& M.

4-12=76-05
Moss Maple

N
1"= 1200'

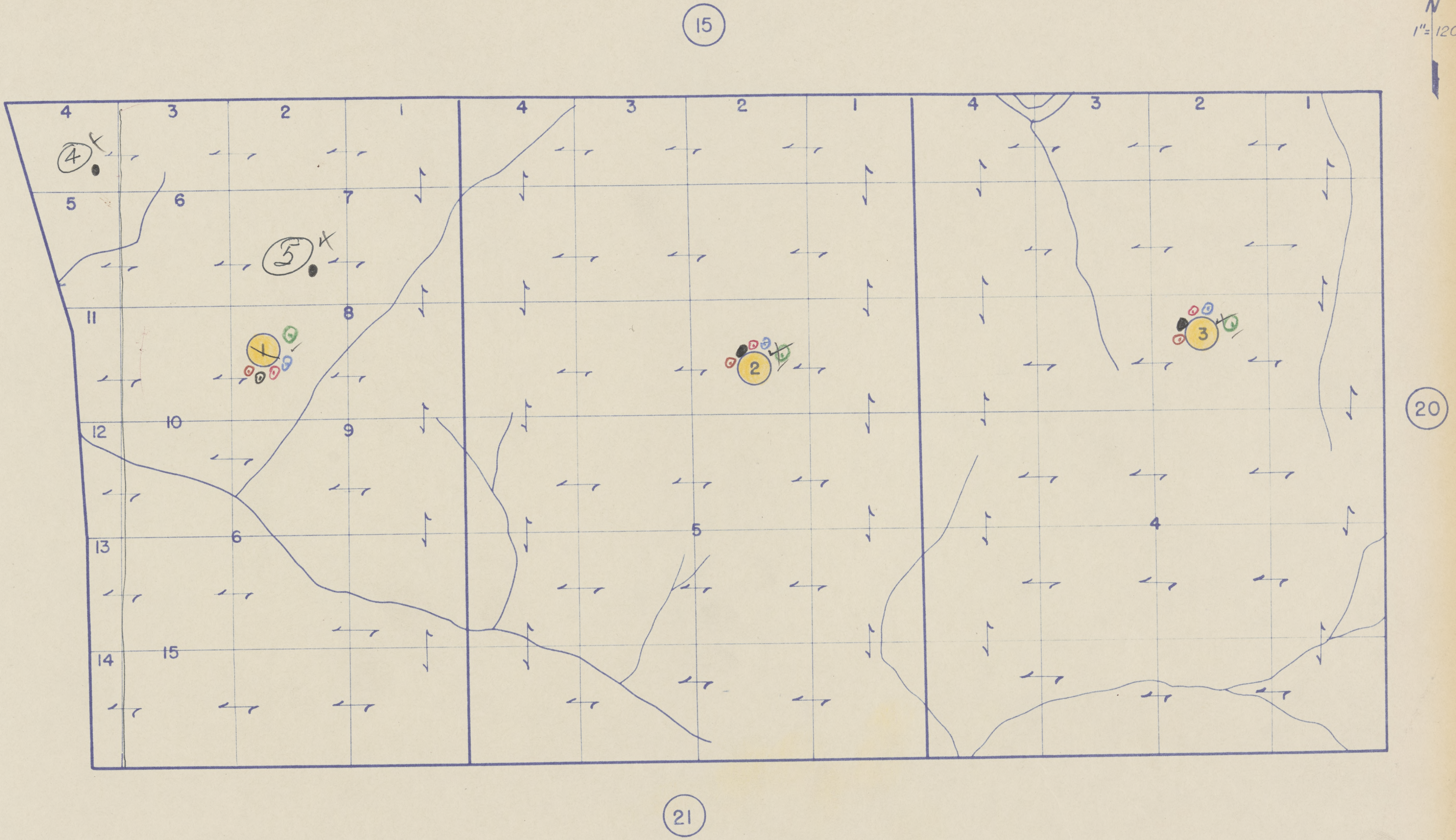
15
4
3
2
1
4
3
2
1
4
3
2
1
④
5
6
7
⑤
11
8
1
2
3
12
10
9
20
13
6
5
4
14
15
21

Assessor's Map
County of Mendocino, Calif.
March 1948

15-20

1 UNION LUMBER CO.

2 UNION LUMBER CO.

3 UNION LUMBER CO.

4-12=76-05 15-20

Moss Maple

Sec. 1,2,3, T.19N., R.16W., M.D.B.&M.

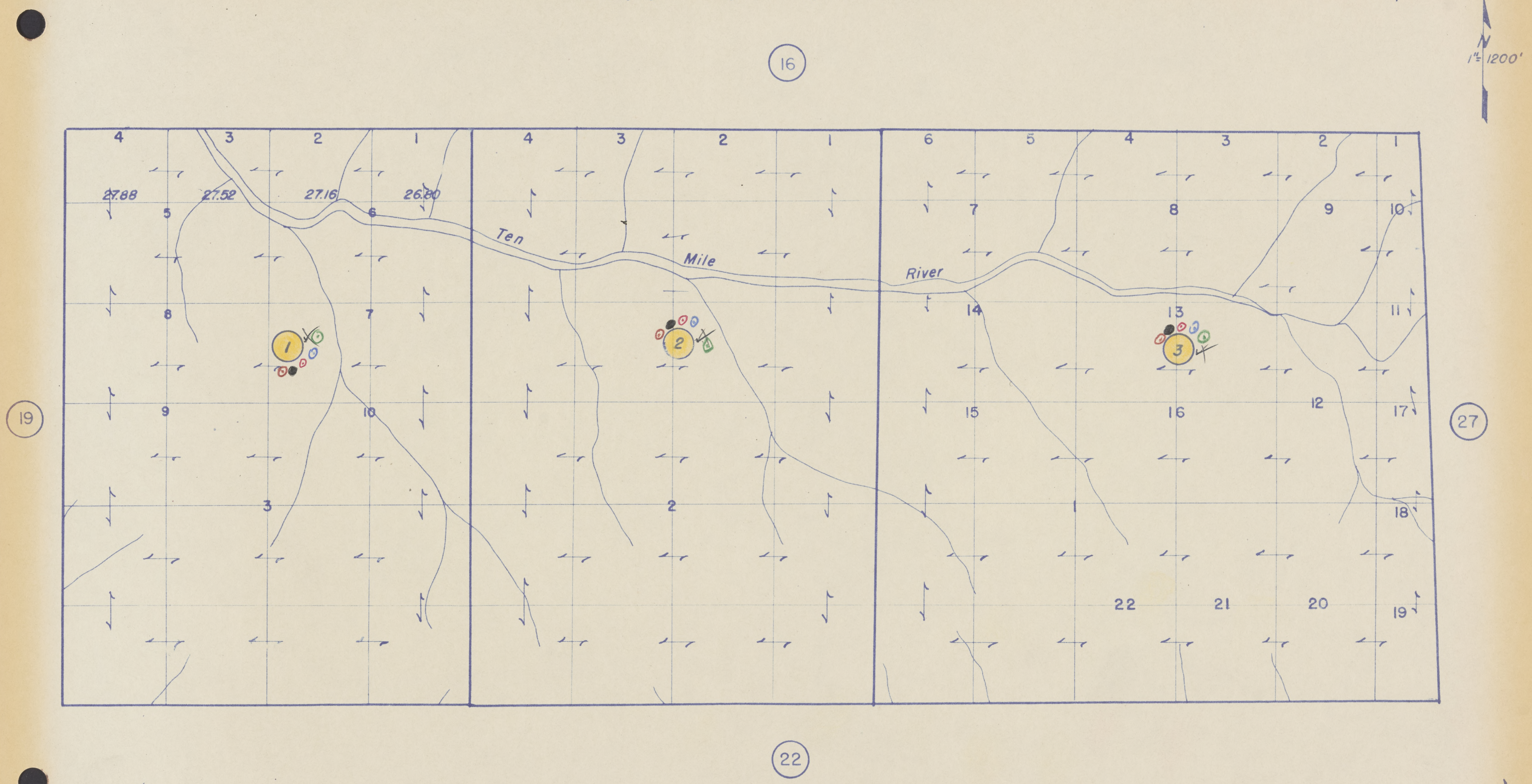
16
N
1"= 1200'
19
27
22
27.88
27.52
27.16
26.80
Ten Mile River
1
2
3

Assessor's Map
County of Mendocino, Calif.
March 1948

15-21

1 UNION LUMBER CO.

2 UNION LUMBER CO.

3 UNION LUMBER CO.

4 MAY M. LUCE 17330-53

5 MAY M. LUCE 17330-53

6 MAY M. LUCE 17330-53

7 MAY M. LUCE 17330-53

8 MAY M. LUCE 17330-53

9 MAY M. LUCE 17330-53

10 ~~UNION LUMBER CO. (T.)~~ ARTHUR J. & ESTHER GRAY ~~(EX. T.)~~ 7568-51 7350-55

11 ~~UNION LUMBER CO. (T.)~~ ARTHUR J. & ESTHER GRAY ~~(EX. T.)~~ 7568-51 7350-55

12 ~~UNION LUMBER CO. (T.)~~ ARTHUR J. & ESTHER GRAY ~~(EX. T.)~~ 7568-51 7350-55

⑲

Sec. 7, 8, 9, 16, 17, 18, T.19N., R.16W., M.D.B.& M.

4-12=76-05
Moss Maple

15-21

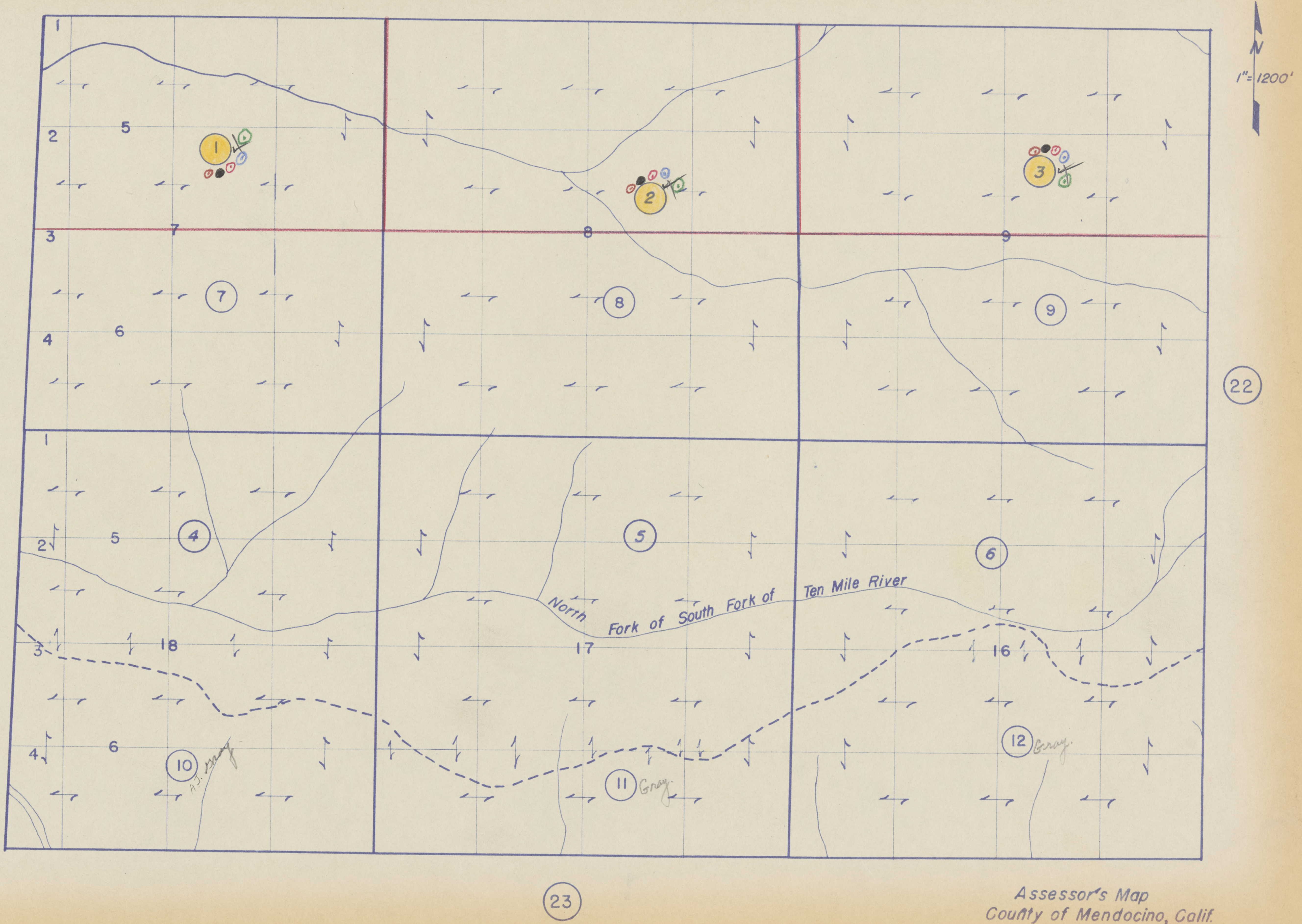
N
1"=1200'
1
2
5
①
3
7
8
9
4
6
⑦
⑧
⑨
②
③
1
2
5
④
⑤
⑥
㉒
North Fork of South Fork of Ten Mile River
3
18
17
16
4
6
⑩
A.J. Gray
⑪ Gray
⑫ Gray
㉓

Assessor's Map
County of Mendocino, Calif.
March 1948

15-22

1 UNION LUMBER CO.

2 UNION LUMBER CO.

3 UNION LUMBER CO.

4 UNION LUMBER CO.

5 UNION LUMBER CO.

6 UNION LUMBER CO.

7 MAY M. LUCE 17330-53

8 MAY M. LUCE 17330-53

Sec. 10, 11, 12, 15, 14, 13, T.19N., R.16W., M.D.B.& M.

4-12=76-05
Moss Maple

15-22

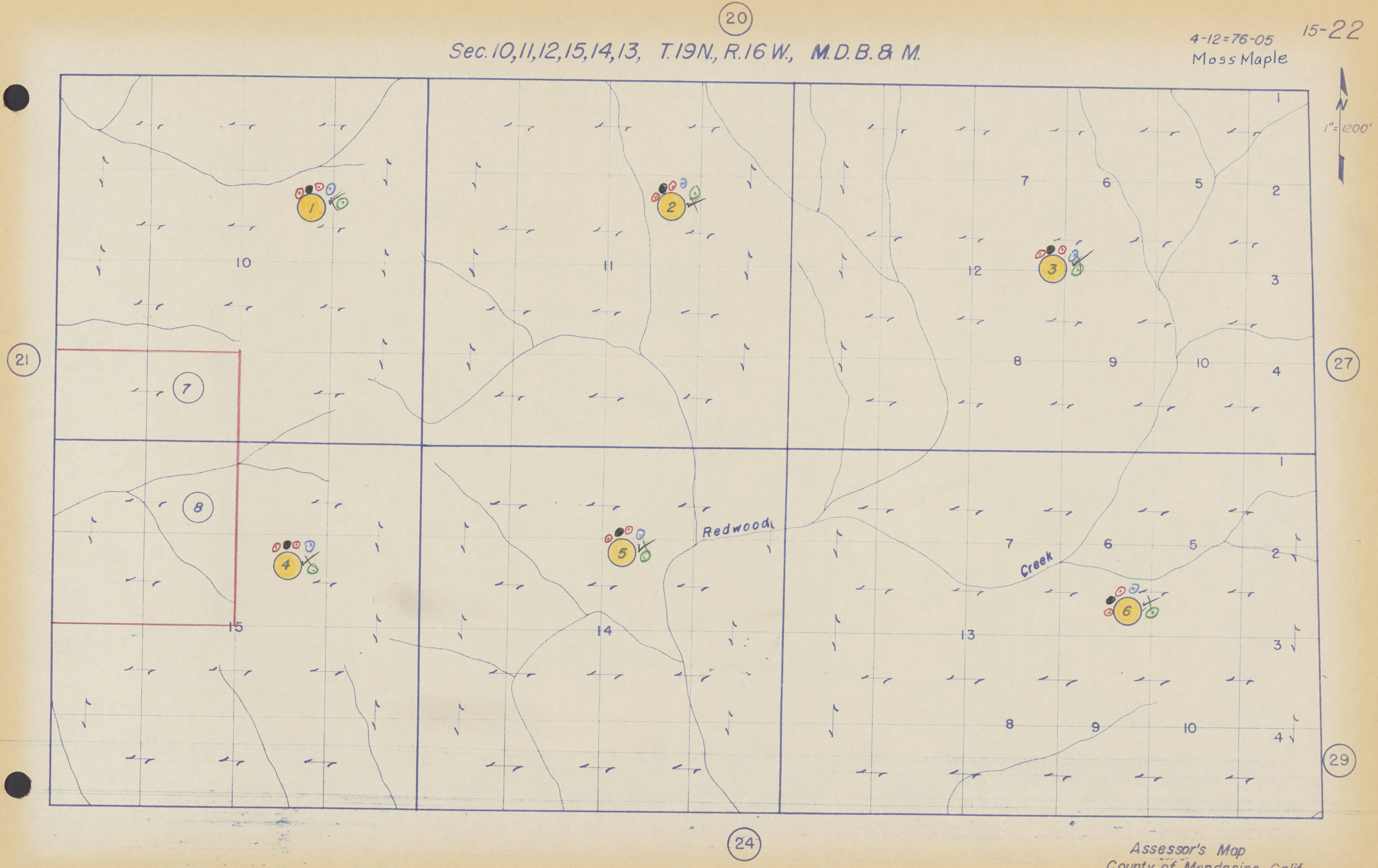
20
21
27
29
24
N
1"=1200'
1
2
3
4
5
6
7
8
10
11
12
13
14
15
Redwood
Creek

Assessor's Map
County of Mendocino, Calif.
March 1948

15-23

19 Union Lumber Co

15-23

1 ~~UNION LUMBER CO. (T.)~~ ARTHUR J. & ESTHER GRAY ~~(EX. T.)~~ 7568-51 7350-55

2 ~~UNION LUMBER CO. (T.)~~ ARTHUR J. & ESTHER GRAY ~~(EX. T.)~~ 7568-51 7350-55

3 NOW 14, 15

4 FRED L. & MYRTLE A. LE VALLEY 148/248

5 UNION LUMBER CO.

6 UNION LUMBER CO.

7 NOW 16, 17

8 ~~UNION LUMBER CO. (T.)~~ ARTHUR J. & ESTHER GRAY ~~(EX. T.)~~ 7568-51 7350-55

9 ~~UNION LUMBER CO.~~ Now 18

10 ~~UNION LUMBER CO.~~ Now 19

11 ~~UNION LUMBER CO.~~ Now 19

12 ~~UNION LUMBER CO. (T.)~~ ARTHUR J. & ESTHER GRAY ~~(EX. T.)~~ 7568-51 7350-55

13 UNION LUMBER CO.

14 ~~UNION LUMBER CO.~~ Now 18

15 ~~UNION LUMBER CO. (T.)~~ ARTHUR J. & ESTHER GRAY ~~(EX. T.)~~ 7568-51

16 ~~UNION LUMBER CO. (T.)~~ ARTHUR J. & ESTHER GRAY ~~(EX. T.)~~ 7568-51

17 ~~UNION LUMBER CO.~~ Now 19

18 Union Lumber Co

4-14=76-05 15-23

Sec. 19,20,21,28,29,30, T.19N. R.16W., M.D.B.& M.

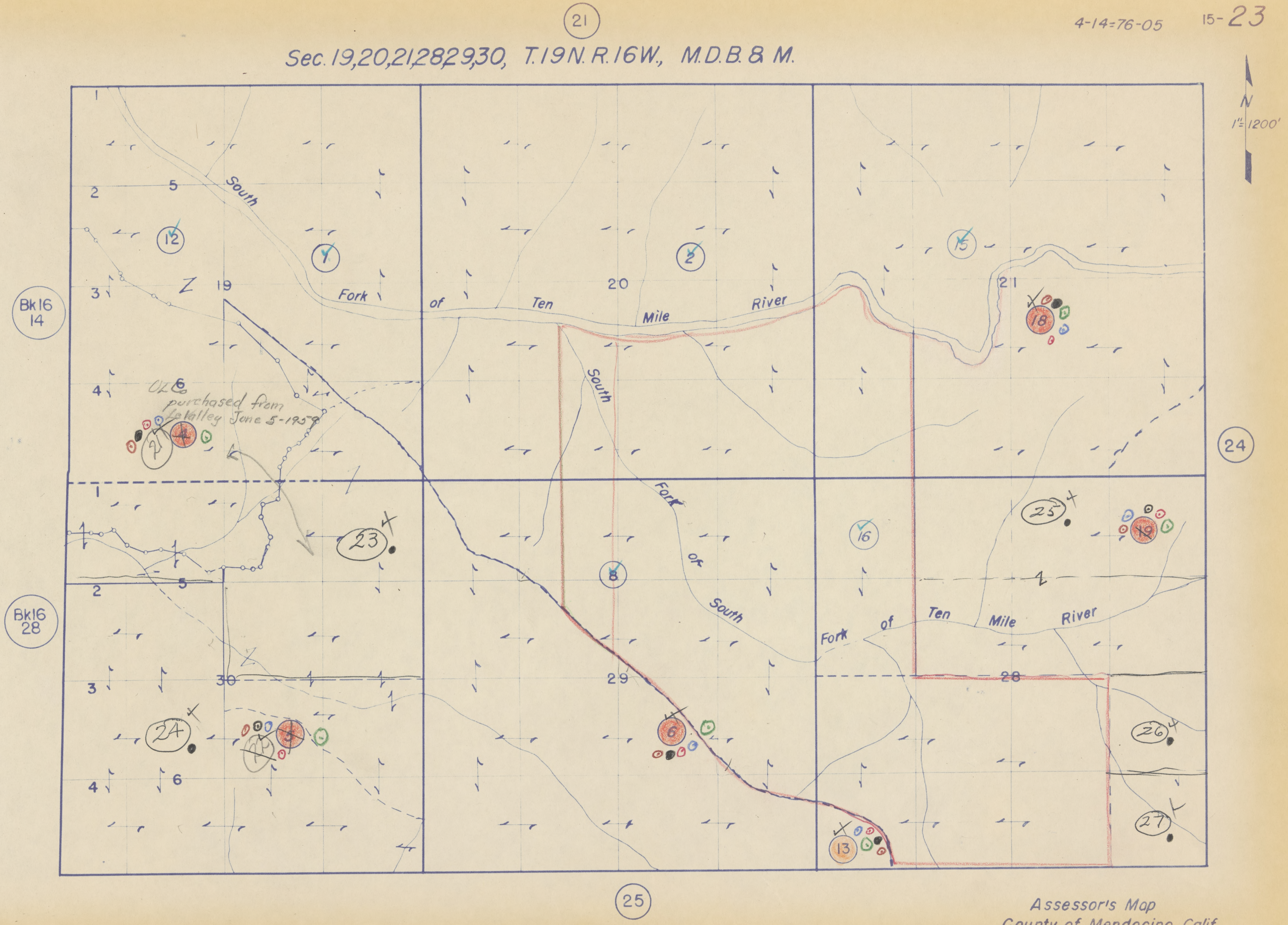
21
N
1"= 1200'
Bk16 14
Bk16 28
24
25
19
20
21
28
29
30
South Fork of Ten Mile River
South Fork of South Fork of Ten Mile River
12
7
2
15
18
4
21
23
24
3
6
8
16
25
19
26
27
13
OLCo purchased from Co Valley June 5-1959

Assessor's Map
County of Mendocino, Calif.
March 1948

15-24

1 UNION LUMBER CO.

2 UNION LUMBER CO.

3 UNION LUMBER CO.

4 UNION LUMBER CO.

5 UNION LUMBER CO.

6 UNION LUMBER CO.

Sec. 22,23,24,25,26,27, T.19N., R.16W., M.D.B.& M.

4-14=76-05 15-24
Virgin Creek

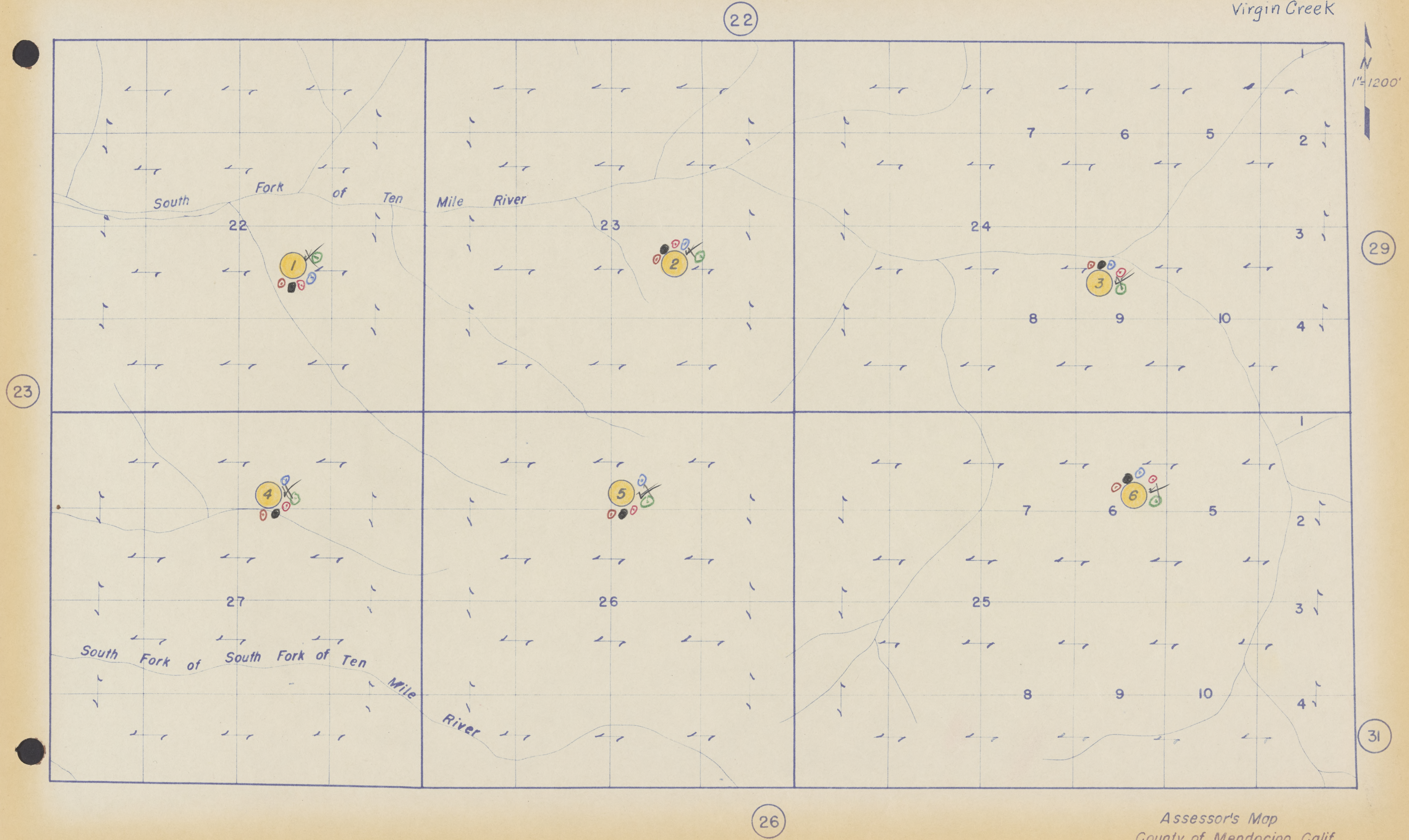
22
23
29
31
26
N
1"=1200'
South Fork of Ten Mile River
South Fork of South Fork of Ten Mile River
22
23
24
25
26
27
1
2
3
4
5
6
7
8
9
10
1
2
3
4
5
6
7
8
9
10
1
2
3
4
5
6

Assessor's Map
County of Mendocino, Calif.
March 1948

15-25

1 UNION LUMBER CO.

2 UNION LUMBER CO.

3 UNION LUMBER CO.

Sec. 31, 32, 33, T. 19 N., R. 16 W., M.D.B. & M.

4-14=76-05
Virgin Creek

N
1"=1200'

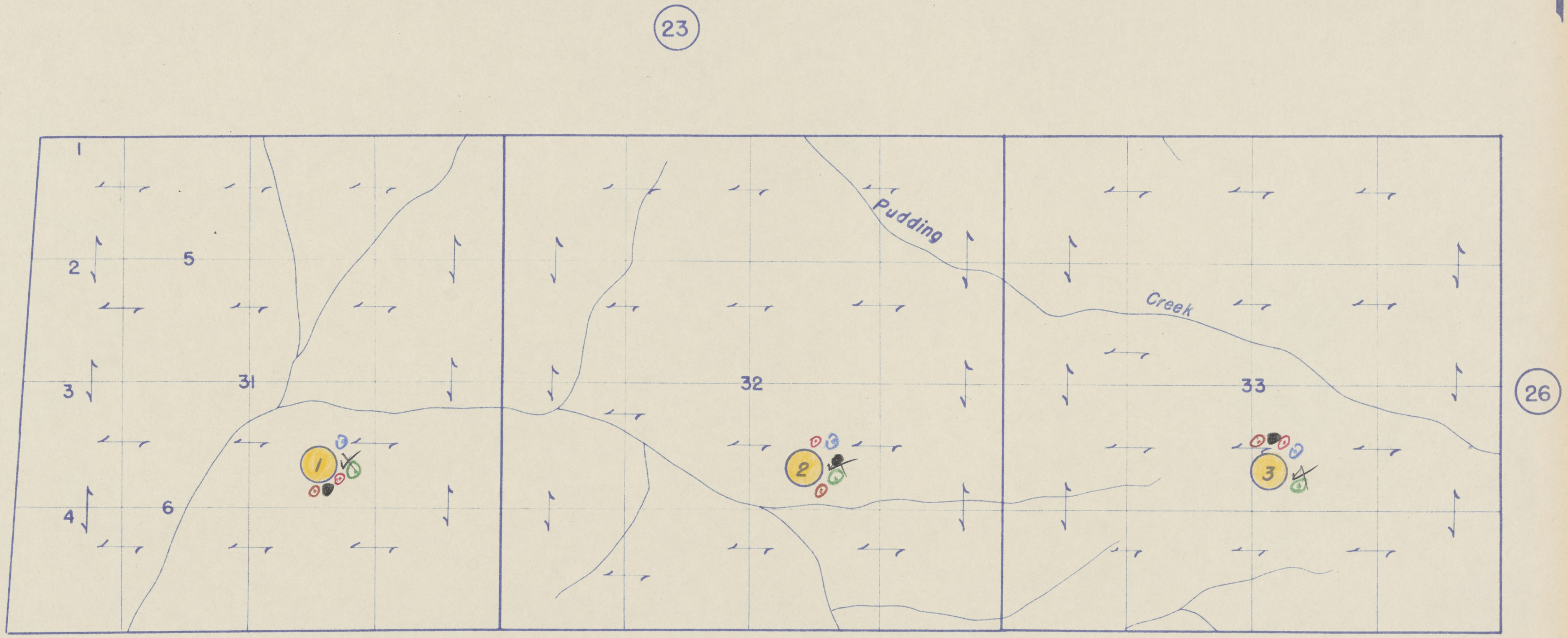
23
1
2
5
3
31
4
6
1
32
Pudding
2
Creek
33
3
26

Assessor's Map
County of Mendocino, Calif.
March 1948

15-26

1 UNION LUMBER CO.

2 UNION LUMBER CO.

3 UNION LUMBER CO.

15-26

Sec. 34,35,36 T.19N., R.16W. M.D.B.&M.

4-14=76-05
Virgin Creek

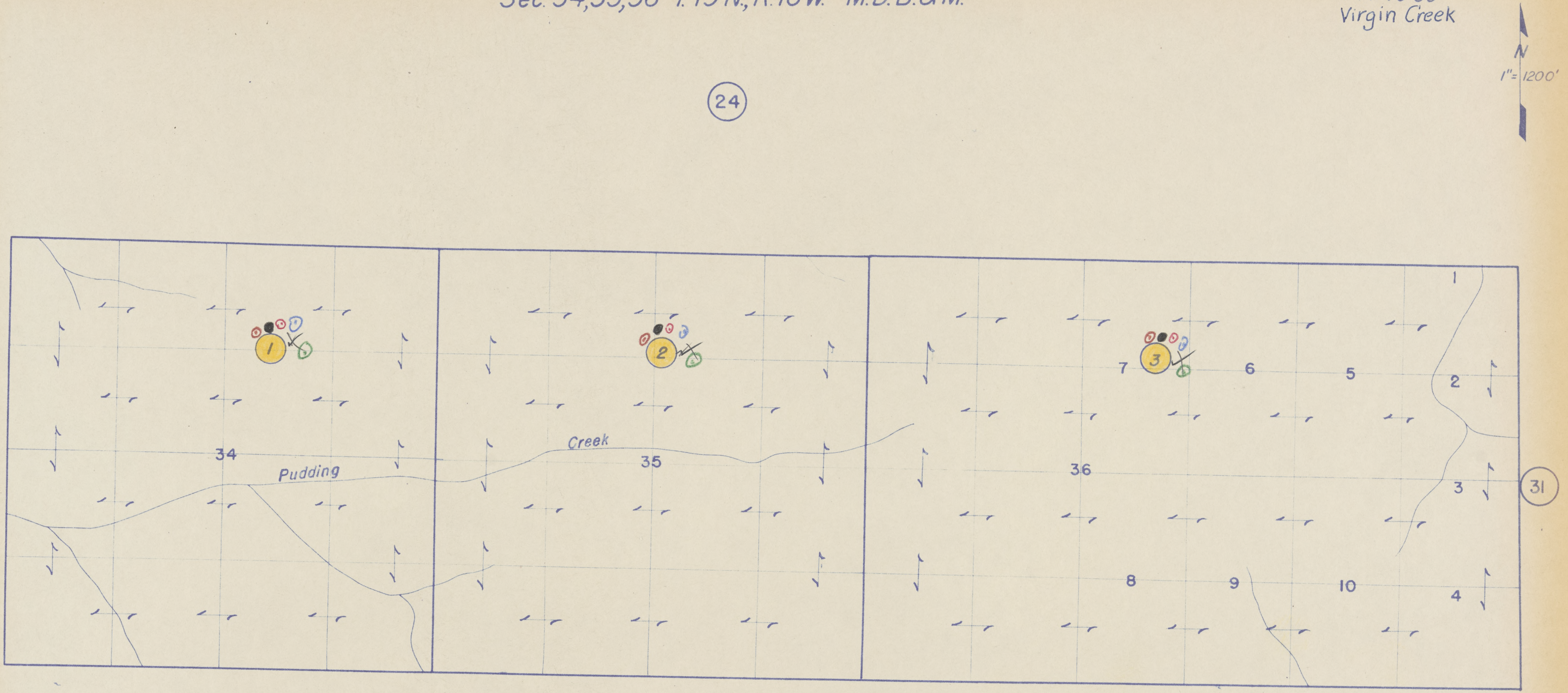
N
1"= 1200'
24
31
34
35
36
Pudding
Creek
1
2
3
1
2
3
4
5
6
7
8
9
10

Assessor's Map
County of Mendocino, Calif.
March 1948

15-27

19 Union Lumber Co

20 Union Lumber Co

21 John W & Laura Stansberry x 22830-50

22 Union Lumber Co 10991-56

23 John W & Laura L. Stansberry x 2488-51

24 " " " " "

15-27

1 ~~UNION LUMBER CO.~~ 23182-53 Now 18
2 ~~UNION LUMBER CO.~~ 23182-53 Now 18
3 ~~UNION LUMBER CO.~~ 23182-53 Now 19
4 ~~UNION LUMBER CO.~~ 28777-54 Now 19
5 ~~UNION LUMBER CO.~~ 23182-53 Now 20
6 ~~UNION LUMBER CO.~~ 194/153 Now 20
7 ~~UNION LUMBER CO.~~ 31850-54 Now 20
8 UNION LUMBER CO.
9
10 UNION LUMBER CO.
11 ~~JOHN W. & LAURA I. STANSBERRY~~ x 27049-54 Now 23
12 ~~JOHN W. & LAURI I. STANSBERRY~~ x 2488-51 Now 23
13 ~~JOHN W. & LAURA I.~~ STANSBERRY x 27049-51 Now 24
14 J. W. STANSBERRY 2119-51
15 ~~JOHN W. & LAURI I. STANSBERRY~~ x 2488-51 Now 24
16 ~~UNION LUMBER CO.~~ Now 22
17 ~~JOHN W. & LAURA STANSBERRY~~ x 22830-50 Now 21,22
18 Union Lumber Co.

4-13=137-02
Sherwood

Sec. 4,5,6,7,8,9, T.19N., R.15W., M.D.B.& M.

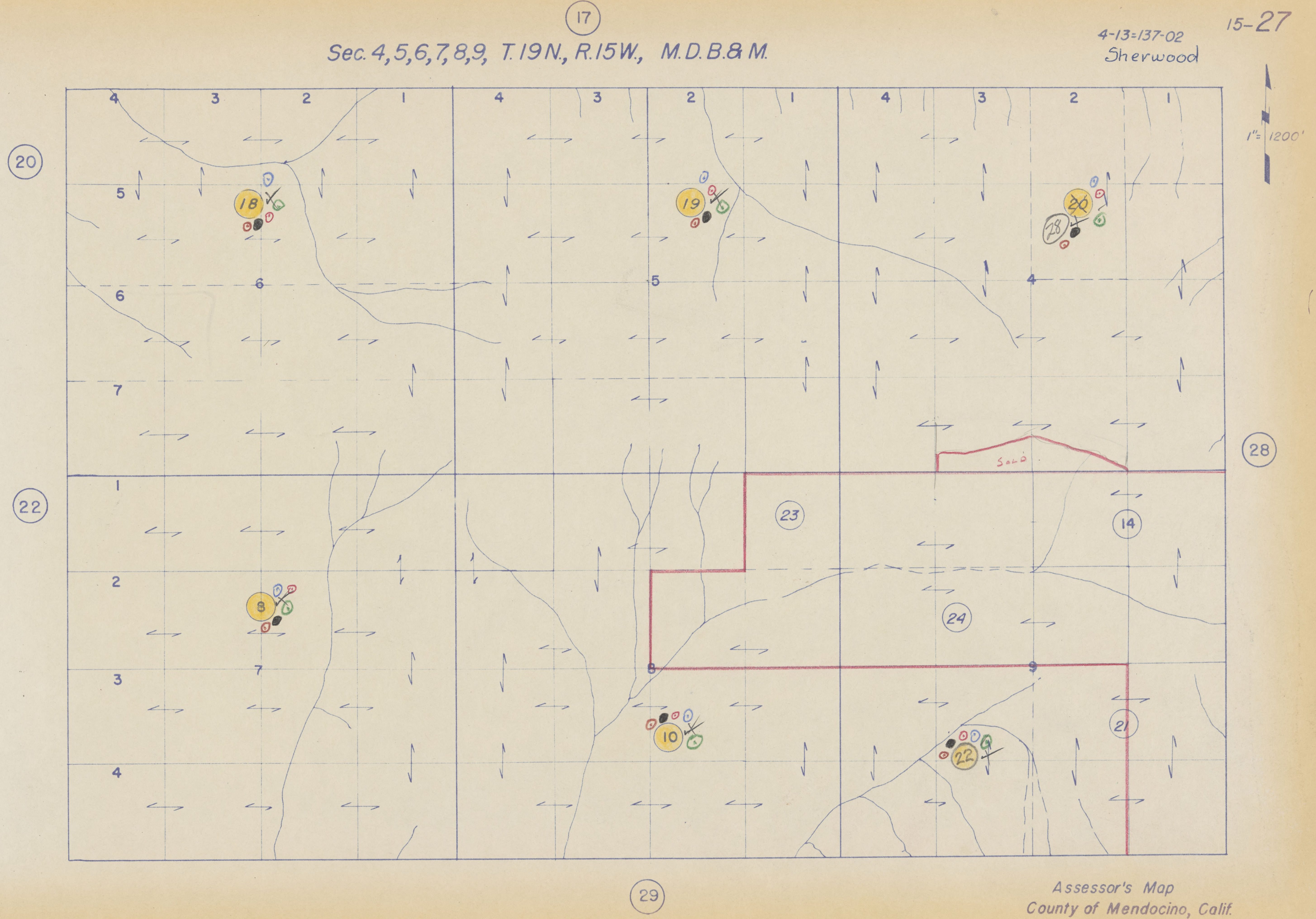
17
1"= 1200'
20
22
28
29
4
3
2
1
5
6
7
8
9
18
19
20
28
8
10
22
23
14
24
21
SOLD

Assessor's Map
County of Mendocino, Calif.
March 1948

15-28

37 John W & Laura I. Stansberry 11049-52

38 J.W. Stansberry 2 26/48

39 John W & Laura I. Stansberry 26353-50

40 " " " " "

41 " " " " "

15-28

19 ~~JOHN W. & LAURA I. STANSBERRY~~ 26353-50 Now 39

20 JOHN W. & LAURA I. STANSBERRY 26353-50

21 ~~HAROLD & EMMA PETERSON ½~~ J.W. & Laura I Stansberry x ½ 19572-51

22 MARY CONSTANT CULLEY 25874-50

23 ~~JOHN W. & LAURA I. STANSBERRY~~ 11049-52 Now 36

24 UNION LUMBER CO. 23182-53

25 JOHN W. & LAURA I. STANSBERRY 11049-52

26 UNION LUMBER CO. 23182-53

27 ~~JOHN W. & LAURA I. STANSBERRY~~ 11049-52 Now 39

28 ~~JOHN W. & LAURA I. STANSBERRY~~ 11049-52 Now 37

29 ~~JOHN W. & LAURA I. STANSBERRY~~ 11048-52 Now 37

30 ~~JOHN W. & LAURA I. STANSBERRY~~ X 3821-51 Now 37

31 ~~JOHN W. & LAURA I. STANSBERRY~~ X 3821-51 Now 37

32 ~~JOHN W. & LAURA I. STANSBERRY~~ 11049-52 Now 40

33 ~~JOHN W. & LAURA I. STANSBERRY~~ 11049-52 Now 41

34 ~~JOHN W. & LAURA I. STANSBERRY~~ 3821-51 Now 40

35 ~~JOHN W. & LAURA I. STANSBERRY~~ X 3821-51 Now 41

36 John W & Laura I. Stansberry x 3821-51

15-28

1 NOW 24, 25
2
3
4 ~~JOHN W. & LAURA I. STANSBERRY~~ 11049-52 Now 36
5 E. B. & DOROTHY R. BAXMAN 206/486
6 U. S. A.
7 L. E. JAMES
8 JOHN E. MUNSON 15551-49
9 L. E. JAMES 136/13
10 JOHN W. & LAURA I. STANSBERRY 11049-52
11 NOW 28, 29, 30, 31
12 NOW 26, 27
13 NOW 32, 34
14 NOW 33, 35
15 ~~J. W. STANSBERRY~~ 2119-51 Now 38
16 ~~JOHN W. & LAURA I. STANSBERRY~~ 2119-51 Now 39
17 ~~J. W. STANSBERRY~~ 226/48 Now 38
18 JOHN W. STANSBERRY 2119-51

Sherwood $\frac{3\text{-}34}{3\text{-}35}$=137-01

15-28

Sec. 1,2,3,10,11,12, T.19N., R.15W. M.D.B.& M.

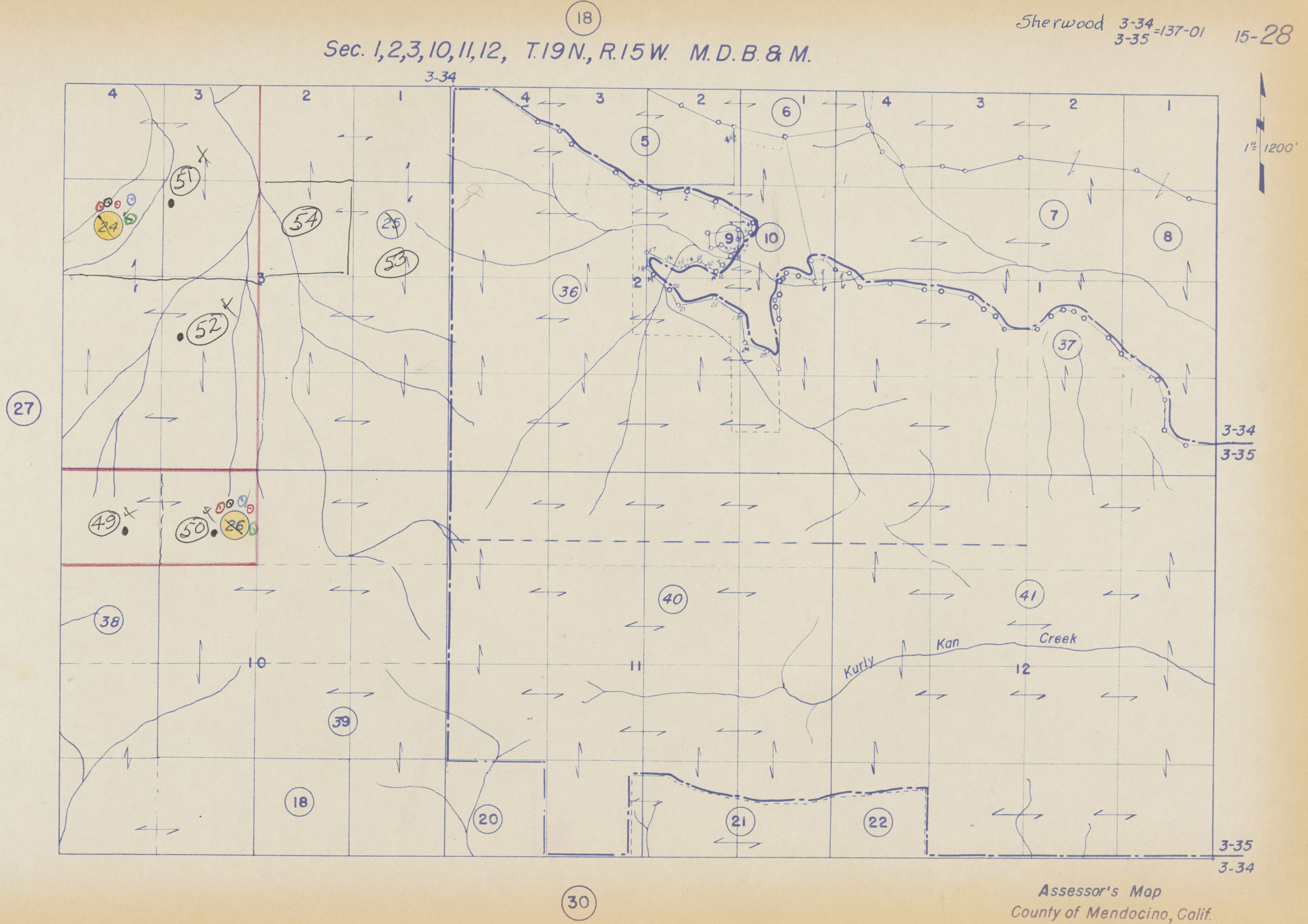

18
3-34
4
3
2
1
4
3
2
1
4
3
2
1
5
6
7
8
9
10
1"= 1200'
51
54
25
53
24
3
36
2
1
52
37
27
3-34
3-35
49
50
26
38
40
41
10
11
12
Kurly Kan Creek
39
18
20
21
22
3-35
3-34
30

Assessor's Map
County of Mendocino, Calif.
March 1948

15-29

19 ~~UNION LUMBER CO.~~ 18962-53 Now21

20 Union Lumber Co.

21 " " "

22 " " "

15-29

1 UNION LUMBER CO.

2 UNION LUMBER CO.

3 ~~CLARENCE E. WANHALA & CLARENCE E. & MARTHA WANHALA~~ 18963-53 Aborigine Lumber Co 6816-55

4 ~~UNION LUMBER CO.~~ Now 20

5 NOW 12, 13

6

7 ~~UNION LUMBER CO.~~ Now 22

8 NOW 14, 15

9 NOW 16, 17

10 NOW 18, 19

11 ~~UNION LUMBER CO.~~ 194/153 Now 21

12 ~~CLARENCE E. & MARTHA WANHALA~~ 18963-53 Aborigine Lumber Co. 6816-55

13 ~~UNION LUMBER CO.~~ 18962-53 Now 20

14 ~~CLARENCE E. & MARTHA WANHALA~~ 18963-53 Aborigine Lumber Co 6816-55

15 ~~UNION LUMBER CO.~~ 18962-53 Now 22

16 ~~CLARENCE E. & MARTHA WANHALA~~ 18963-53 Aborigine Lumber Co 6816-55

17 UNION LUMBER CO. 18962-53

18 ~~CLARENCE E. & MARTHA WANHALA~~ 18963-53 Aborigine Lumber Co 6816-55

Sherwood 4-13 = 137-02
Virgin Creek 4-14 = 76-05

Sec. 16, 17, 18, 19, 20, 21, T. 19 N. R. 15 W., M.D.B. & M.

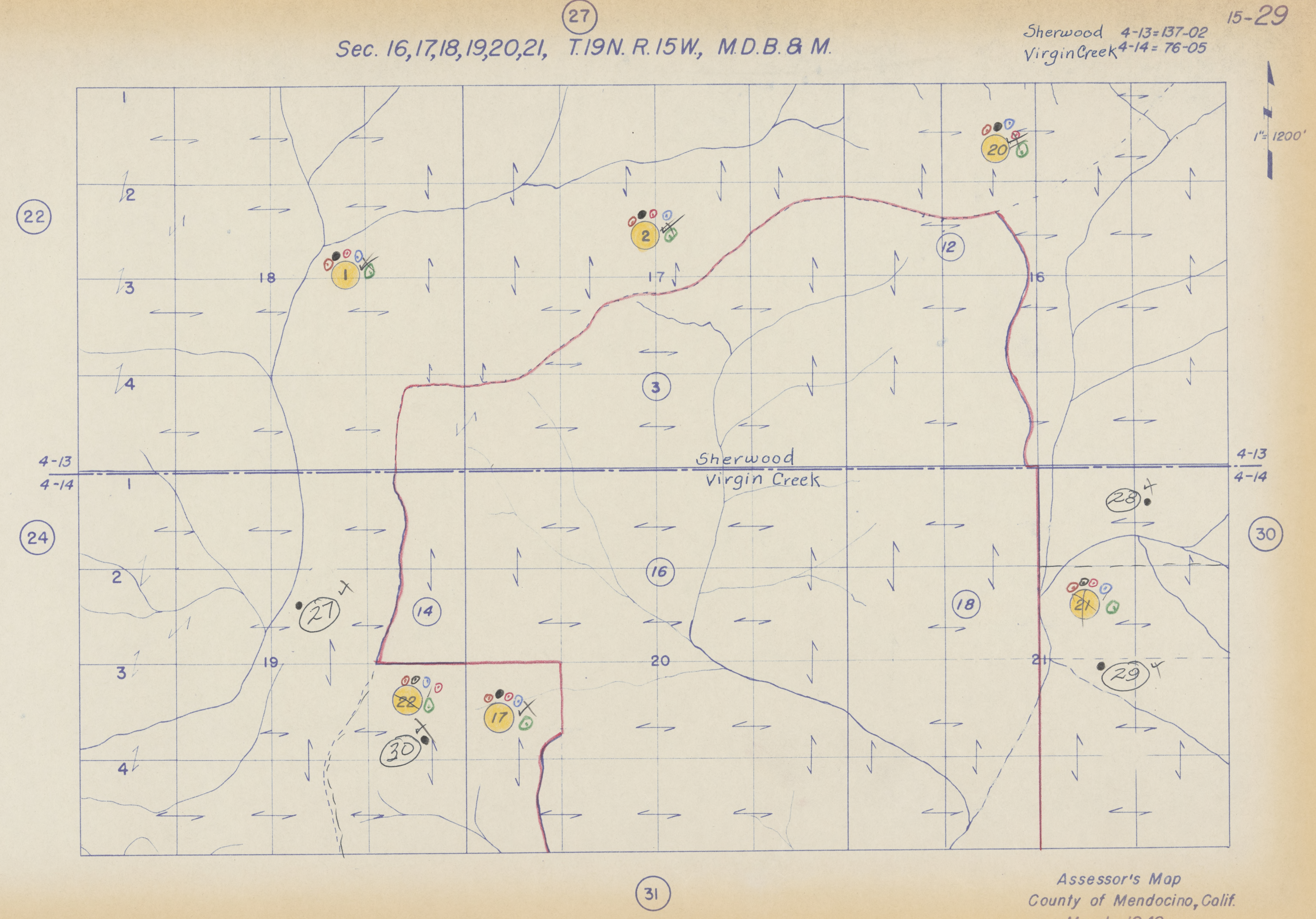
27
22
24
30
31
1"= 1200'
1
2
3
4
18
17
16
19
20
21
1
2
20
12
3
14
16
18
21
22
17
30
27
28
29
4-13
4-14
Sherwood
Virgin Creek

Assessor's Map
County of Mendocino, Calif.
March 1948

15-30

19 ~~UNION LUMBER CO.~~ 28777-54 Now 32

20 ~~FLORENCE M. AGRES & ROBERTA GILLUM~~ 12747-52 ~~Joseph Kej~~ 8436, 8437, 8611-55 Ed De Bon 17709-56

21 ~~JOHN W. & LAURA J. STANSBERRY~~ 2119-51 Now 27
X

22 UNION LUMBER CO. 194/153

23 ~~UNION LUMBER CO.~~ Now 24, 26

24 Union Lumber Co

25 UNION LUMBER CO.

26 or ~~J.W. & Laura I. Stansberry~~ 10992-56 ~~[illegible]~~

27 J John W. & Laura I. Stansberry x 2119-51

28 ~~UNION LUMBER CO.~~ Now 33

29 ~~UNION LUMBER CO.~~ 26057-50 Now 33

30 UNION LUMBER CO.

31 Union Lumber Co

32 " " "

33 " " "

34 John W. Stansberry 10165-52

15-30

1 J. W. STANSBERRY 17075-53

2 ~~JOHN W. STANSBERRY~~ 2119-51 Now 34

3 A. DUANE & ANNABEL R. GUNDERSON x 19814-53

4 ~~JOHN W. STANSBERRY~~ 2119-51 Now 34

5 JOHN W. & LAURA I. STANSBERRY x 2119-51

6 JOHN W. & LAURA I. STANSBERRY x 2119-51

7 J. W. & LAURA I. STANSBERRY 31849-54

8 ~~HAROLD & EMMA PETERSON~~ to J.W. & Laura I. Stansberry x 19577-56

9 J. W. STANSBERRY 17075-53

10 JOHN STANSBERRY 34651-54

11 ~~JOHN W. & LAURI I. STANSBERRY~~ 3821-5 ~~Now 27~~ Now 27

12 ~~JOHN W. STANSBERRY~~ 10165-52 Now 34

13 ~~UNION LUMBER CO.~~ Now 31

14 ~~UNION LUMBER CO.~~ Now 31

15

16 ~~UNION LUMBER CO.~~ Now 32

17 JOHN STANSBERRY 34651-54 2669-55 17707-56

18 ~~JULIAUS & HELEN RASTICA~~ 214/413 8328-55 ~~S.R. Hendrickson~~ 8329-55 Durable Plywood Company 8330-55

Willits 3-52=153-02
Sherwood 3-34=137-01

15-30

Sec. 13,14,15,22,23,24, T.19N., R.15W., M.D.B.& M.

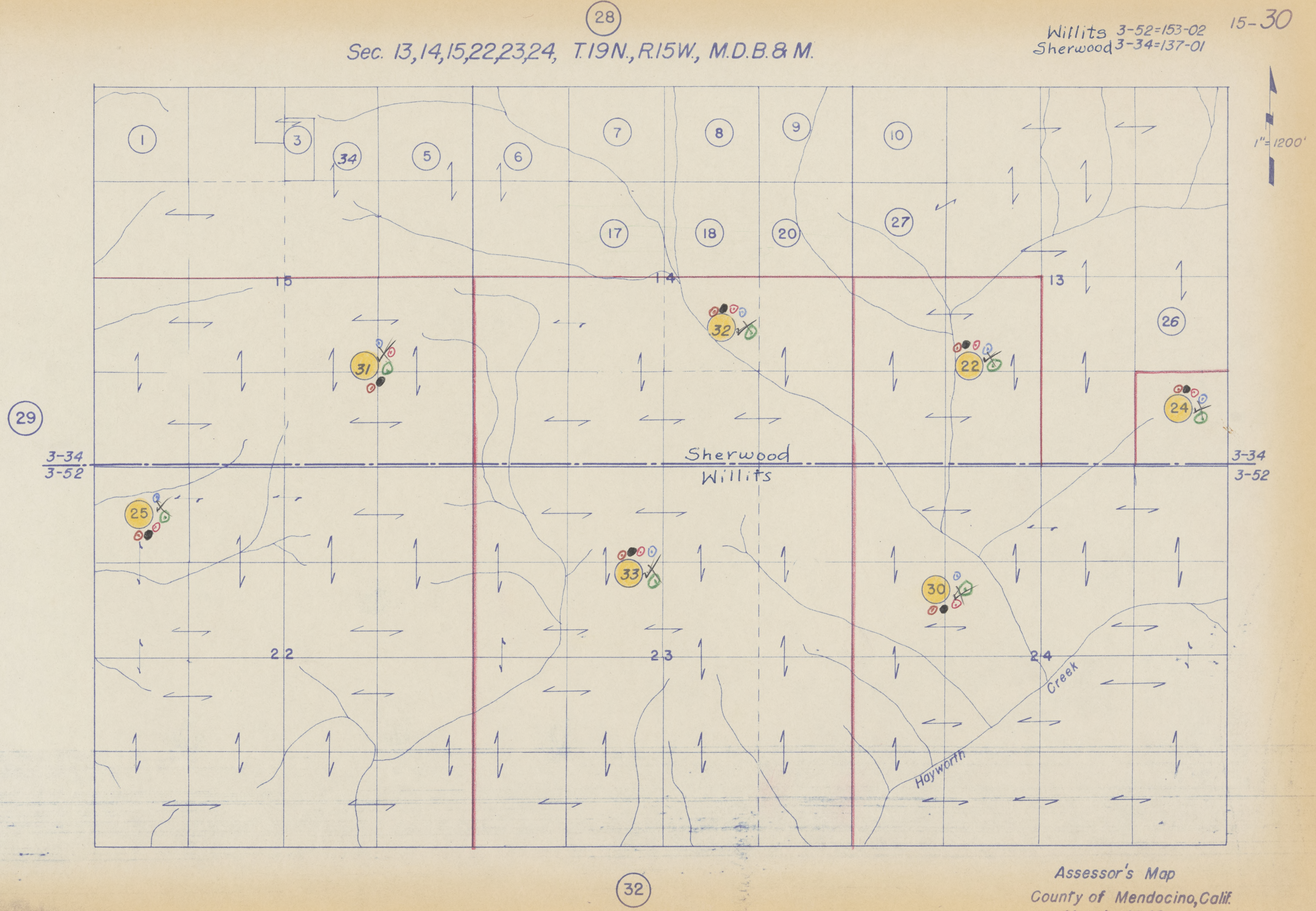
28
1
3
34
5
6
7
8
9
10
17
18
20
27
15
14
13
26
31
32
22
24
29
3-34
3-52
Sherwood
Willits
25
33
30
22
23
24
Hayworth
Creek
32
1"=1200'

Assessor's Map
County of Mendocino, Calif.
March 1948

15-31

19 ~~CLARENCE E. & MARTHA WANHALA~~ 9053-52 Aborigine Lumber Co 6816-55

20 UNION LUMBER CO. 18962-53

21 Union Lumber Co

22 Union Lumber Co

23 Union Lumber Co

15-31

1 ~~UNION LUMBER CO.~~ Now 21

2 ~~UNION LUMBER CO.~~ 18962-53 Now 21

3 NOW 17, 18

4 NOW 15, 16

5 ~~UNION LUMBER CO.~~ Now 22

6 ~~UNION LUMBER CO. (T.) ELLIOTT HOPPER (EX. T.)~~ 225/373 6534-55 Now 22

7 SAN FRANCISCO BOYS CLUB 152/426

8 SAN FRANCISCO BOYS CLUB 152/426

9 ~~UNION LUMBER CO. (T.) ELLIOT HOPPER (EX. T.)~~ 225/373 6534-55 Now 23

10 ~~UNION LUMBER CO.~~ 18962-53 Now 23

11 NOW 19, 20

12 UNION LUMBER CO. (T.) John W. & Laura I. Stansberry ~~ELMER J. & DOROTHY E. CRUMLEY~~ (EX. T.) 3399-51 11951-56

13 ~~CHARLES E. & BESS S. NUGENT~~ x 26051-54 John W. & Laura I. Stansberry x 12579-56

14 UNION LUMBER CO. (T.) John W & Laura I. Stansberry ~~ELMER J. & DOROTHY E. CRUMLEY~~ x (EX. T.) 3398-51 11951-56

15 ~~CLARENCE E. & MARTHA WANHALA~~ 9053-52 Aborigine Lumber Co 6816-55

16 UNION LUMBER CO. 18962-53

17 ~~CLARENCE E. & MARTHA WANHALA~~ 9053-52 Aborigine Lumber Co 6816-55

18 UNION LUMBER CO. 18962-53

15-31

4-14=76-05
Virgin Creek

Sec. 28, 29, 30, 31, 32, 33, T.19N., R.15W., M.D.B.& M.

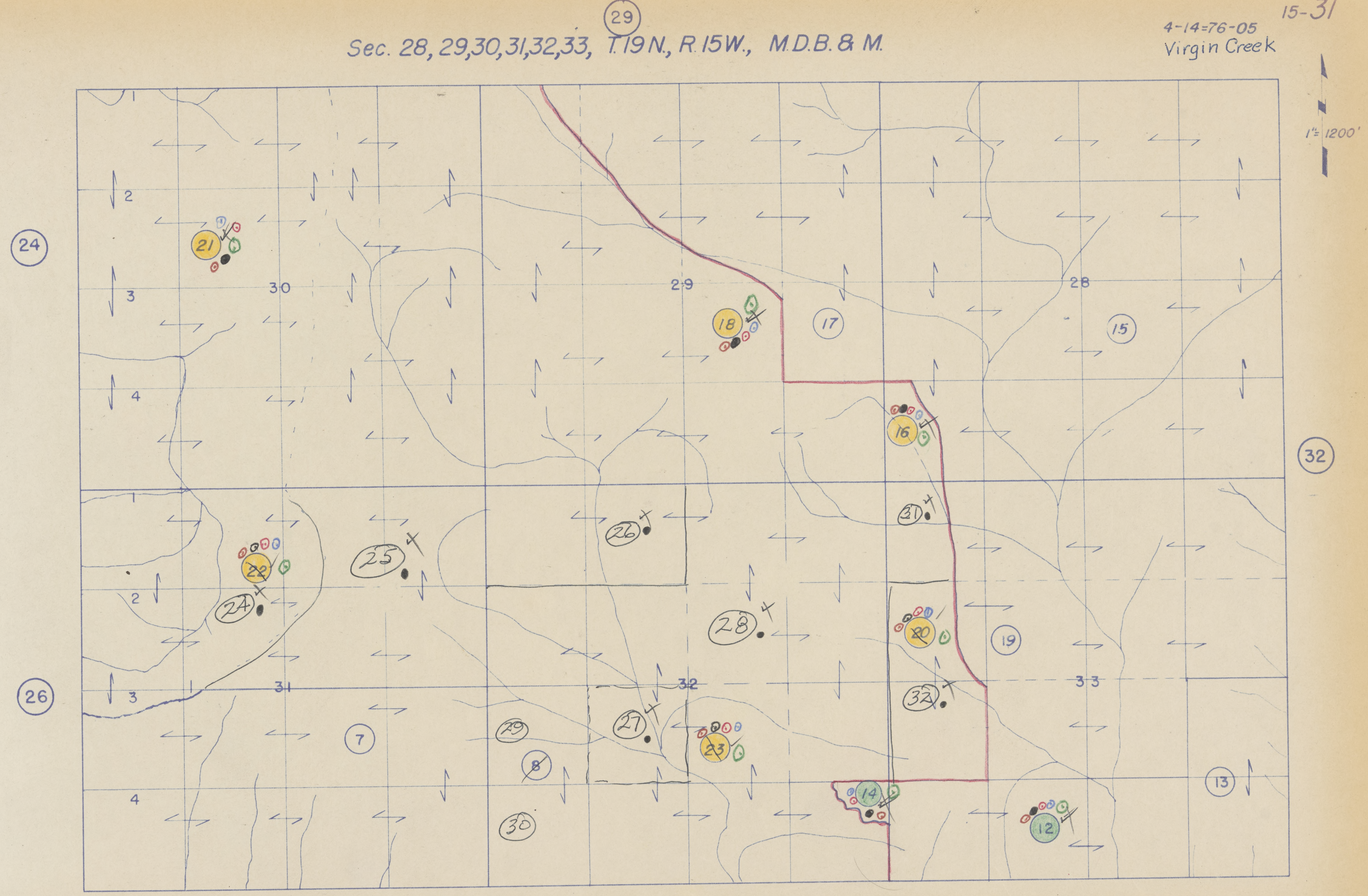
29
1"=1200'
24
26
32
30
29
28
31
32
33
1
2
3
4
21
18
17
15
16
22
25
26
24
31
28
20
19
7
29
27
23
32
8
14
13
12
30

Assessor's Map
County of Mendocino, Calif.
March 1948

15-32

19 ~~DANIELS & ROSS~~ 9836-52 Now 21

20 Union Lumber Co

21 Daniels & Ross 9836-52

24 ~~Ross~~ Werchert

15-32

1 ~~CLARENCE E. WANHALA & CLARENCE E. & MARTHA WANHALA~~ 18963-53 Aborigine Lumber Co 6816-55

2 UNION LUMBER CO.

3 UNION LUMBER CO.

4 UNION LUMBER CO.

5 ~~UNION LUMBER CO.~~ Now 20

6 ~~UNION LUMBER CO.~~ 26057-50 Now 20

7 ~~DANIELS & ROSS~~ 9836-52 Now 21

8 ~~DANIELS & ROSS~~ 742-51 Now 21

9 ~~DANIELS & ROSS~~ 5593-51 Now 21

10 ~~CLARENCE E. WANHALA & CLARENCE E. & MARTHA WANHALA~~ 18963-53 Aborigine Lumber Co 6816-55

11 UNION LUMBER CO.

12 UNION LUMBER CO.

13

14 ~~MARK J. &~~ MARY C. MAHER (EX. T.) DANIELS & ROSS (T.) 9836-52 24634-57 24635-57

15 DANIELS & ROSS 9836-52

16 UNION LUMBER CO. (T.) John W & Laura I. Stansberry x ~~CHARLES E. & BESS S. NUGENT~~ x (EX. T.) 26051-54 12579-56

17 ~~MARK J. &~~ MARY C. MAHER (EX. T.) DANIELS & ROSS (T.) 9836-52 24635-57

18 HERMAN E. & DORIS JUNE HELD

30

Sec. 25,26,27,34,35,36, T.19 N., R.15W., M.D.B.& M.

15-32
3-52=153-02
Willits

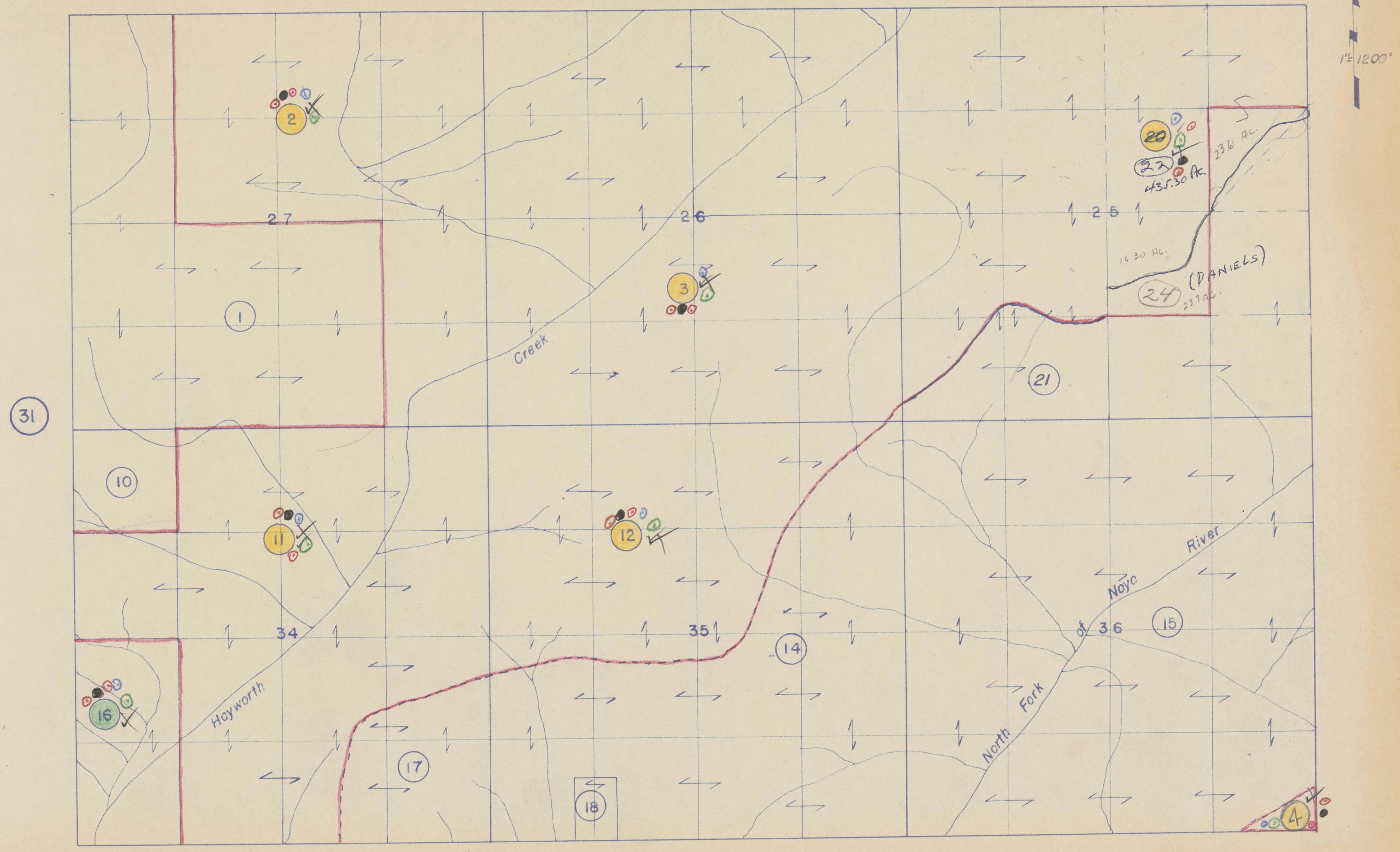
1"=1200'
31
27
26
25
34
35
36
Creek
Hayworth
North Fork of Noyo River
1
2
3
4
10
11
12
14
15
16
17
18
~~20~~
22
435.30 Ac.
236 Ac.
16.30 Ac.
24
(DANIELS)
237 Ac.
21

Assessor's Map
County of Mendocino, Calif.

Book
16

INDEX

BOOK 16

T. 19 N. R. 17 and 18 W. M.D.B. & M.

4-9 Pacific
4-11 Ocean
4-12 Moss Maple
4-14 Virgin Creek
4-15 Fort Bragg NHD
4-43 Virgin Creek NHD

Lakeview Heights Sub . . . Page 29

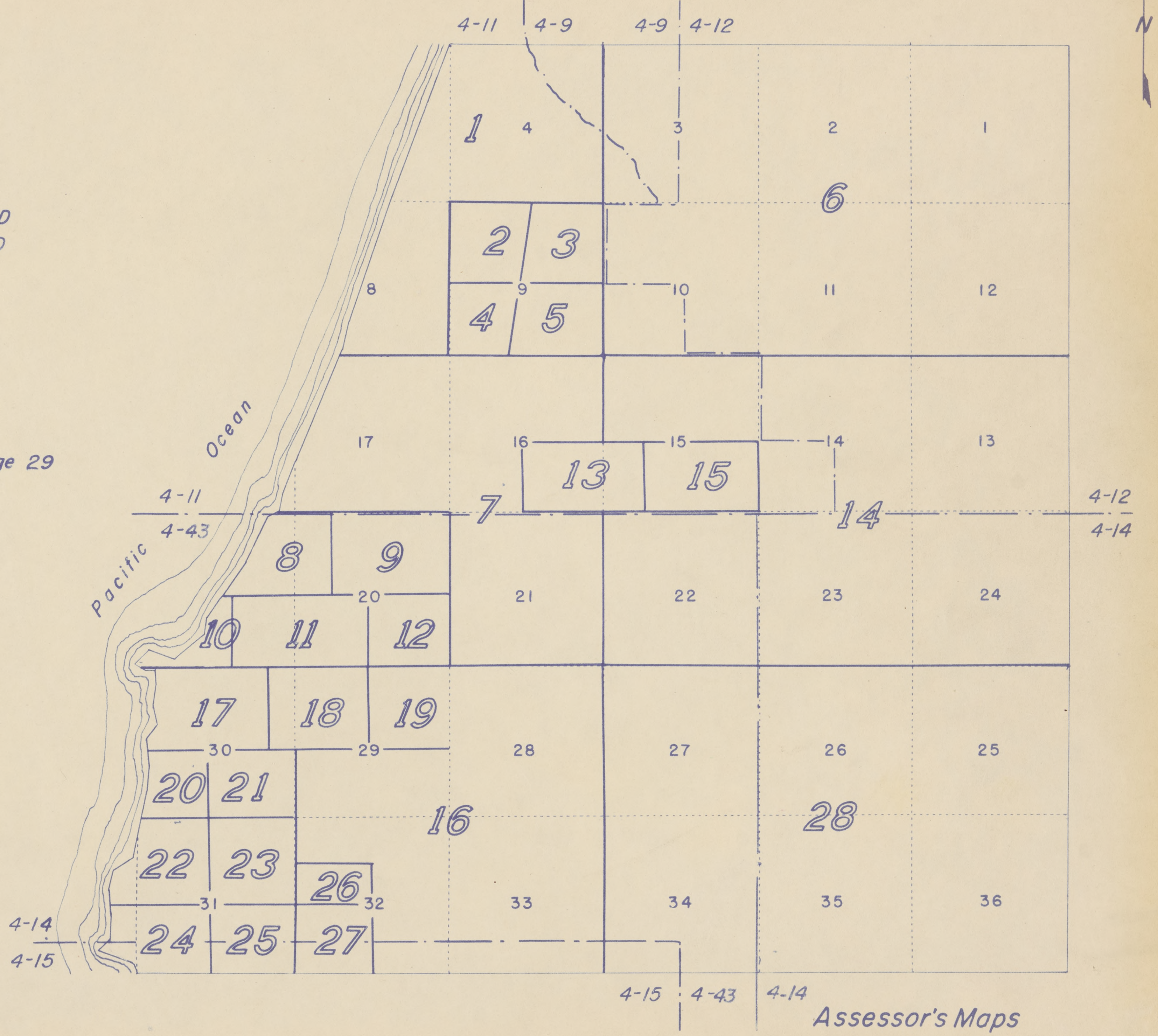
N
4-11
4-9
4-9
4-12
4-11
4-43
4-12
4-14
4-14
4-15
4-15
4-43
4-14
Pacific Ocean
1
2
3
4
5
6
7
8
9
10
11
12
13
14
15
16
17
18
19
20
21
22
23
24
25
26
27
28
Sections 1–36

Assessor's Maps
County of Mendocino, Calif
1948

16-1

19 FLOYD HANN & EDYTH K. HANN 26422-54
X

20 PHIL & HENRIETTA S. SMITH 18047-53

21 PHIL & HENRIETTA S. SMITH 18047-53

22 Myrtle M. Wilsey 10208-55, 20106-56, 24491-57

16-1

1 UNION LUMBER CO.

2 UNION LUMBER CO.

3 VACANT

4 WILLIAM W. & MARY G. BEALL X 15718-52

5 ~~MELVILLE W. & MYRTLE M. WILSEY~~ 164/304 10208-55 Now22

6 ~~MELVILLE W. & MYRTLE M. WILSEY~~ 17753-53 10208-55 Now22

7 NOW 20, 21

8 PHIL & HENRIETTA S. SMITH 104/300

9 LOUIS, CELIA A. & JOE A. FORESTI 34786-54

10 NOW 16, 17

11 NIKOLA & EDNA M. PERICIC X 1/2 JOSEPH F. & ELLEN E. MORCUMB 1/2 232/11

12 UNION LUMBER CO.

13 FRANCIS & JANE SIMPSON X 234/387

14 C. LEE & MIMA E. BRISBY X 5537-51

15 VACANT

16 NOW 18, 19

17 PARRY & VALERIE A. REICHE X 238/205

18 FRED S. & MAUDE R. ALLEN X 23272-54

16-1

4-9
4-11 =76-05
Ocean

Sec. 4, 5, 8, 9 T.19N.R.17W. M.D.B.& M.

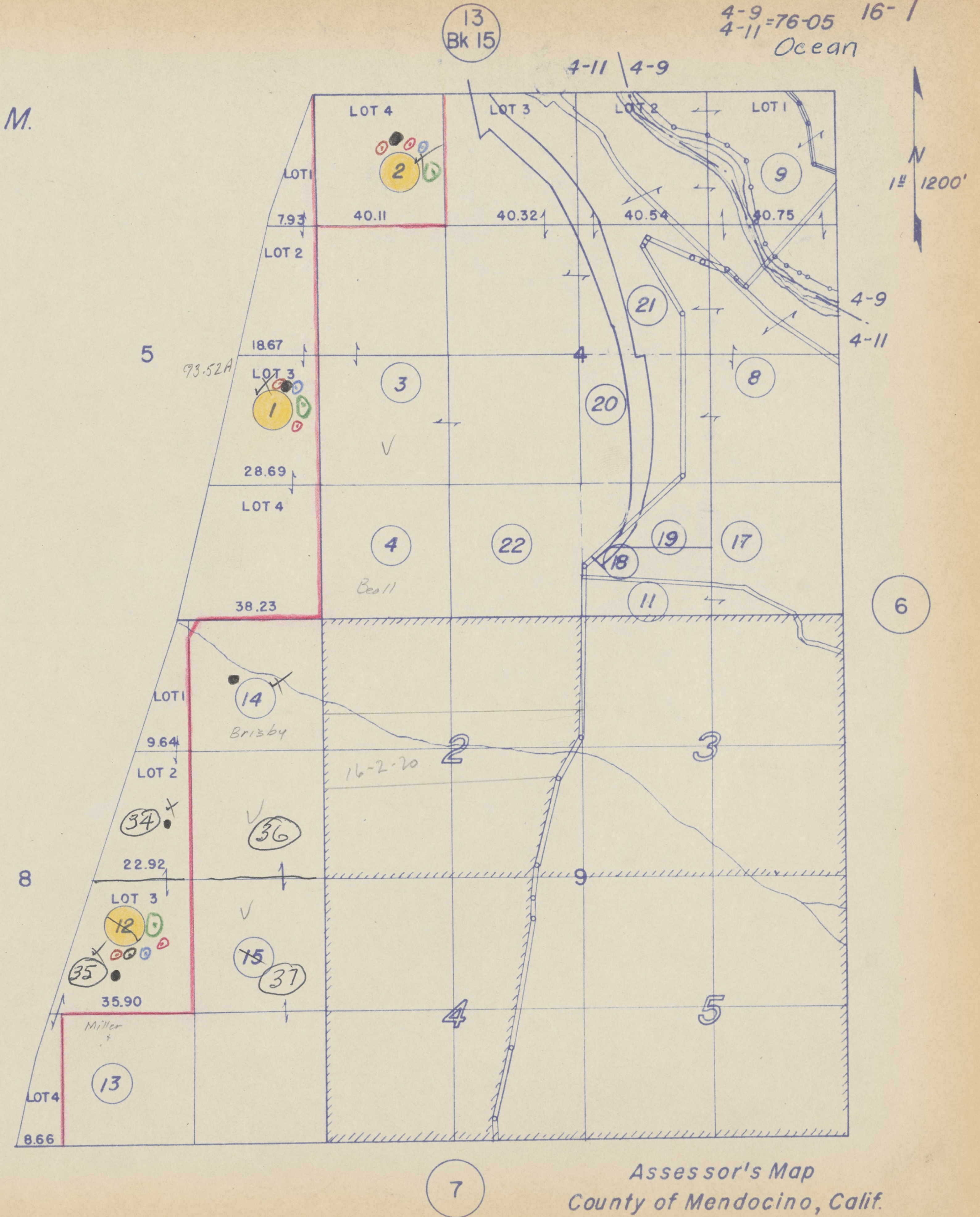
13
Bk 15
4-11
4-9
LOT 4
LOT 3
LOT 2
LOT 1
LOT1
2
9
7.93
40.11
40.32
40.54
40.75
N
1" = 1200'
LOT 2
21
4-9
4-11
18.67
5
93.52A
LOT 3
1
3
4
20
8
28.69
LOT 4
4
22
19
17
18
Beall
11
6
38.23
LOT1
14
Brisby
9.64
2
3
16-2-20
LOT 2
34
36
22.92
8
9
LOT 3
12
15
35
37
35.90
4
5
Miller
13
LOT4
8.66
7

Assessor's Map
County of Mendocino, Calif.
March, 1948

16-05

1 ~~ROBERT T. & COLLEEN I. CLEARY~~ X 19925-49 Lored A. & Helen N. Foster x 7409-55

2 T. FRANK & LOUEMMA SUTLIFF 116/477

3 JOHN L. POTTER 168/43

4 LYTI JOHNSON 168/22

5 ~~LORENZO (AKA LAWRENCE) & CLAUDIA ROSA~~ X 26029-50 Now 15

6 UNION LUMBER CO. 4/80

7 ~~LORENZO (AKA LAWRENCE) & CLAUDIA ROSA~~ X 26029-50 Now 15

8 ~~LORENZO (AKA LAWRENCE) & CLAUDIA ROSA~~ X 26029-50 Now 15

9 WILLIAM B. & ELIZABETH M. SARGENT X 14679-52

10 ~~MICHELE &~~ VIRGINIA MORONI ~~X~~ 26150-50 18202-56

11 GEORGE & CLARA BROOKS 226/448

12 GEORGE H. & INGA K. CAIN X 206/11

13 MAMIE DAVIS 142/110

14 ARISTIDE & GIOVANNO MARGOLFO X 200/211

15 Lorenzo & Claudia Rosa x 26029-50

4-11=76-05 16-5
Ocean

Fr. S $\frac{1}{2}$ Sec. 9 T.19N. R.17W. M.D.B.&M.

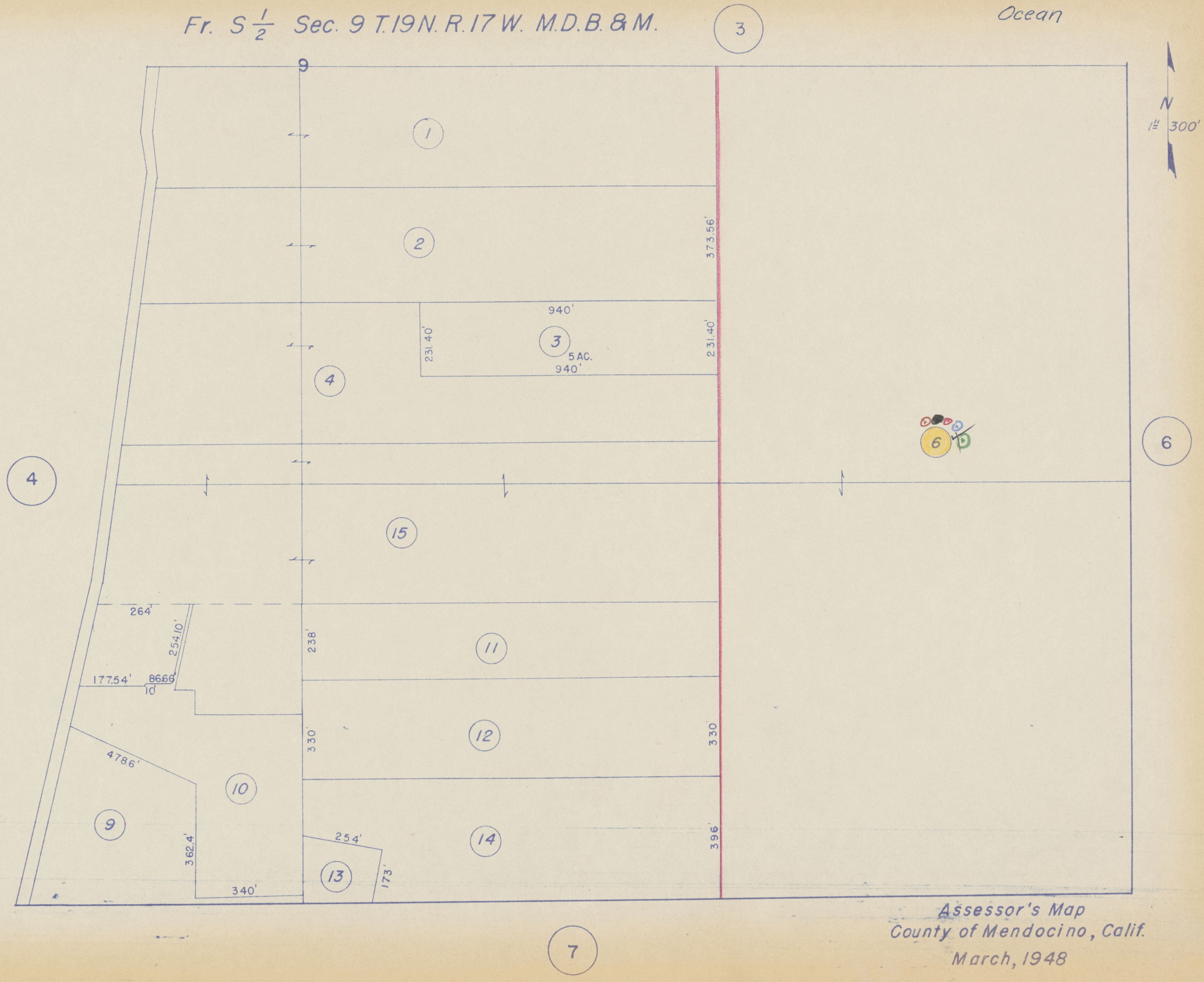
3
9
1
2
373.56'
940'
231.40'
3
5 AC.
940'
231.40'
4
4
6
6
N
1" = 300'
15
264'
254.10'
238'
11
177.54'
86.66
10
330'
12
330'
4786'
10
9
362.4'
254'
14
396'
13
173'
340'
7

Assessor's Map
County of Mendocino, Calif.
March, 1948

16-06

19 ~~PHIL & HENRIETTA S. SMITH 104~~/300 Now 34

20 NOW 29, 30

21 MARGARET C. GRAY (LIFE EST) ARTHUR J. GRAY JR. 11452-52

22 UN~~ION LUMBER CO. (T.)~~ ARTHUR J. & ESTHER GRAY X ~~(EX. T.)~~ 7568-51 7350-55

23 MAY M. LUCE 17330-53

24 UNION LUMBER CO.

25 UNION LUMBER CO.

26 MAY M. LUCE 17330-53

27 UNION LUMBER CO.

28 UNION LUMBER CO.

29 PHIL & HENRIETTA SMITH X 236/101

30 UNION LUMBER CO.

31 LOUIS, CELIA A. & JOE A. FORESTI 34786-54

32 LOUIS & CELIA A. FORESTI 34786-54

33 Edward B. Stoddard, Claire Kemppe & Victor B. Biaggi 154/469

34 Phil & Henrietta S. Smith 104/300

35 Edward B. Stoddard, Claire Kemppe & Victor B. Biaggi 154/469

16-06

1 NOW 31, 32

2 PHIL & HENRIETTA S. SMITH 104/300

3 PHIL & HENRIETTA S. SMITH 104/300

4 PHIL & HENRIETTA S. SMITH 104/300

5 PHIL & HENRIETTA S. SMITH 104/300

6 ~~EDWARD B. STODDARD, CLAIRE KEMPPE & VICTOR B. BIAGGI~~ 152/469 Now 35

7 UNION LUMBER CO.

8 MARGARET C. GRAY (LIFE EST) ARTHUR J. GRAY JR. 11452-52

9 ~~CLAIRE KEMPPE 1/~~3 ~~VICTOR B. BIAGGI 1/3~~ ~~EDWARD B. STODDARD~~ 1/3 109/350 Now 35

10 ~~EDWARD B. STODDARD, CLAIRE KEMPPE & VICTOR B. BIAGGI~~ 152/469 Now 33

11 UNION LUMBER CO.

12 ~~CLAIRE KEMPPE 1/3 VICTOR B. BIAGGI 1/3 EDWARD B. STODDARD 1/3~~ 109/350 Now 33

13 PHIL & HENRIETTA SMITH X 194/139

14 UNION LUMBER CO.

15 UNION LUMBER CO.

16 PHIL & HENRIETTA S. SMITH 104/300

17 UNION LUMBER CO.

18 ~~PHIL & HENRIETTA S. SMITH~~ 104/300 Now 34

Pacific 4-9
Ocean 4-11 =76-05
Moss Maple 4-12

Sec. 1, 2, 3, 10, 11, 12 T.19N.R.17W.M.D.B.&M.

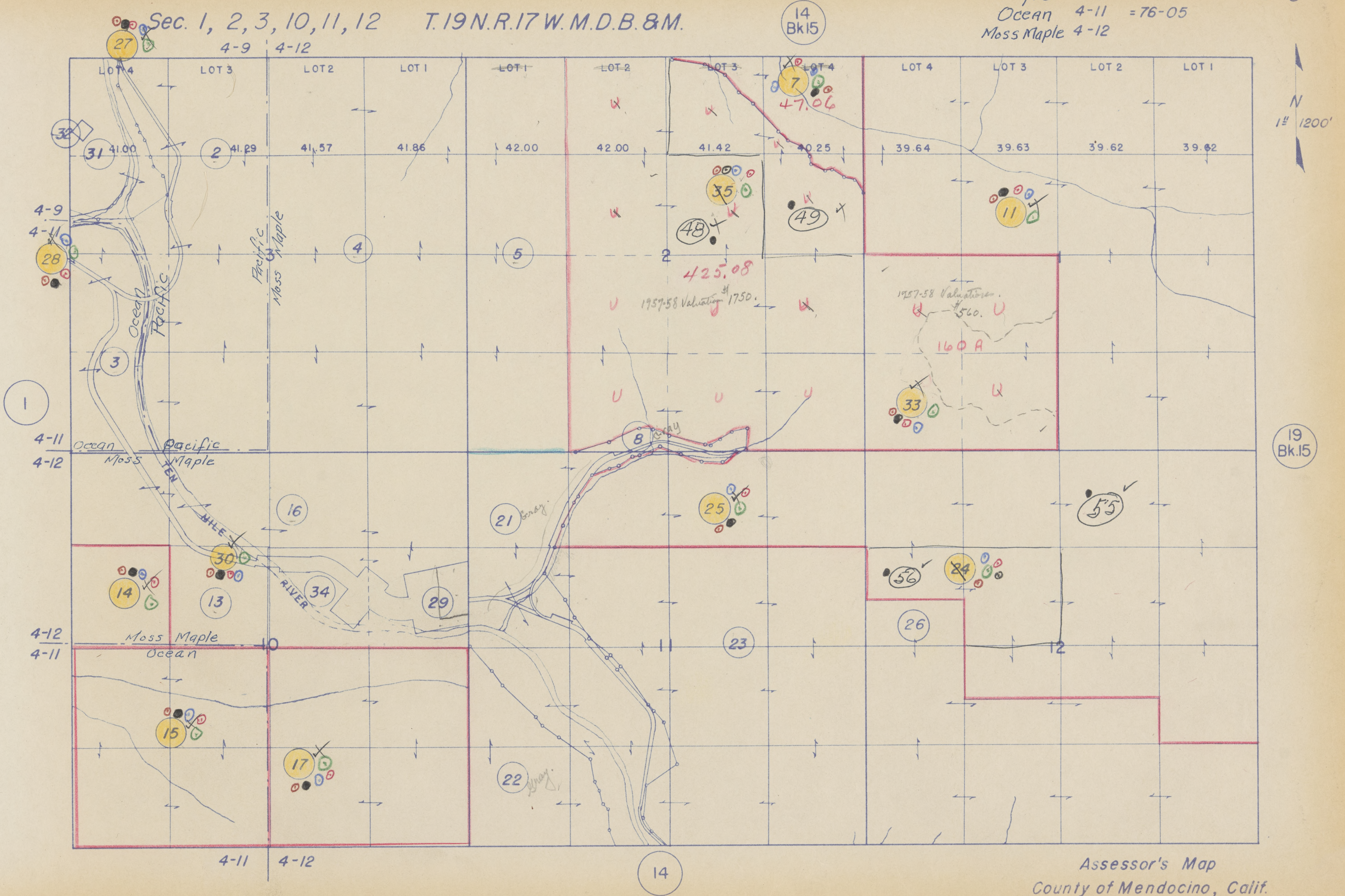
14
Bk15
4-9
4-12
LOT 4
LOT 3
LOT 2
LOT 1
~~LOT 1~~
~~LOT 2~~
LOT 3
LOT 4
LOT 4
LOT 3
LOT 2
LOT 1
N
1" 1200'
27
7
47.06
32
31
2
41.00
41.29
41.57
41.86
42.00
42.00
41.42
40.25
39.64
39.63
39.62
39.62
35
48
49
11
4-9
4-11
28
3
4
5
2
425.08
Pacific
Moss Maple
Ocean
Pacific
1957-58 Valuation # 1750.
1957-58 Valuation # 560.
160 A
3
1
33
8
Gray
19
Bk.15
4-11
4-12
Ocean
Pacific
Moss
Maple
TEN
MILE
RIVER
16
21
Gray
25
55
30
14
13
34
29
56
24
26
4-12
4-11
Moss Maple
Ocean
10
11
23
12
15
17
22
Gray
4-11
4-12
14

Assessor's Map
County of Mendocino, Calif.
March 1948

18 Grace Margaret i3 Robert Ralston Ross Jr & Helen R Ross x 2/3 18989-53

16-07

1 UNION LUMBER CO.

2 VACANT

3 GRACE MARGARET ROSS 1/3 ROBERT RALSTON JR. & HELEN R. ROSS x 2/3 18989-53

4 ~~GRACE MARGARET 1/3 ROBERT RALSTON JR. & HELEN R. ROSS x 2/3~~ 18989-53 Now 18

5 ~~GRACE MARGARET 1/3 ROBERT RALSTON ROSS JR. & HELEN R. ROSS x 2/3~~ 18989-53 Now 18

6 GRACE MARGARET 1/3 ROBERT RALSTON JR. & HELEN R. ROSS x 2/3 18989-53

7 NOW 16, 17

8 SCHOOL & CEMETERY LOT 142/113

9 FORT BRAGG GRANGE 234/290

10 WILLIAM B. & ELIZABETH M. SARGENT x 14679-52

11 FRANCIS & JANE SIMPSON x 234/387

12 ARTHUR & ELIZABETH R. KURWITZ x 20957-53

13 RUTH HAVSTAD 164/111

14 GRACE MARGARET 1/3 ROBERT RALSTON JR. & HELEN R. ROSS x 2/3 18989-53

15 Helen H ~~ERNEST A. SINCLAIR 21.4409% HELEN S. CORNWALL 21.4409% CARLETON A. CURTIS~~ 29.4406% 232/1

~~EDWIN SPRAGUE PILLSBURY 27.6776% CON TO F. J.~~ & F. J. JR. HYMAN 265-51, 17229-56 & Frank J. & Elvera M Hyman Jr 18118, 18119-58

16 LEONARD A. COLBERG (ESTATE OF) 18212-53

17 FRANCIS & JANE SIMPSON x 234/387

Sec. 16, 17, 19, 20, 21 T. 19 N. R. 17 W. M.D.B.&M.

Ocean 4-11=76-05
4-43=76-10

16-7

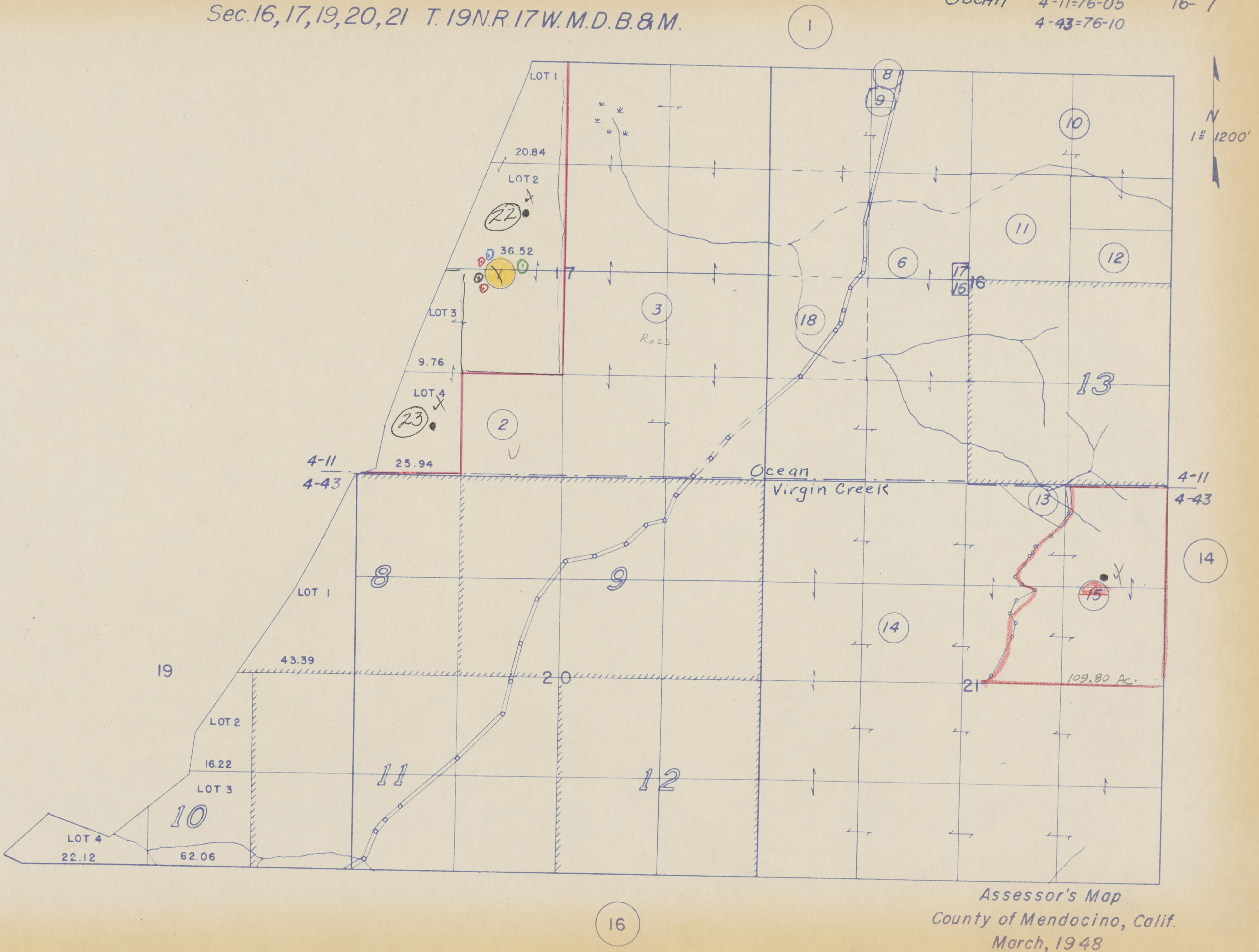

1
LOT 1
20.84
LOT 2
22
36.52
17
LOT 3
9.76
LOT 4
23
25.94
2
3
Ross
8
9
10
11
12
6
17
16
16
18
13
N
1" = 1200'
4-11
4-43
Ocean
Virgin Creek
4-11
4-43
13
14
15
109.80 Ac.
21
14
8
9
LOT 1
43.39
19
20
LOT 2
16.22
LOT 3
10
LOT 4
22.12
62.06
11
12
16

Assessor's Map
County of Mendocino, Calif.
March, 1948

16-08

1 NOW 6, 7

Hyman

2 ~~JOHN HELELA 1/3 MARY FARGO 1/3 & ELIZABETH RIES 1/3~~ 213/310

3 NOW 4, 5

4 FRANK J. HYMAN 30173-54

5 STATE OF CALIFORNIA (PARK) 17982-49

6 UNION LUMBER CO.

7 UNION LUMBER CO. (M/R) STATE OF CALIFORNIA (EX. M/R) 29838-54

4-43=76-10 16-8
Virgin Creek

Lot 1 Sec. 19 T. 19 N. R. 17 W. M.D.B.&M.

W$\frac{1}{2}$ of NW$\frac{1}{4}$ Sec. 20 T. 19 N. R. 17 W. M.D.B.&M.

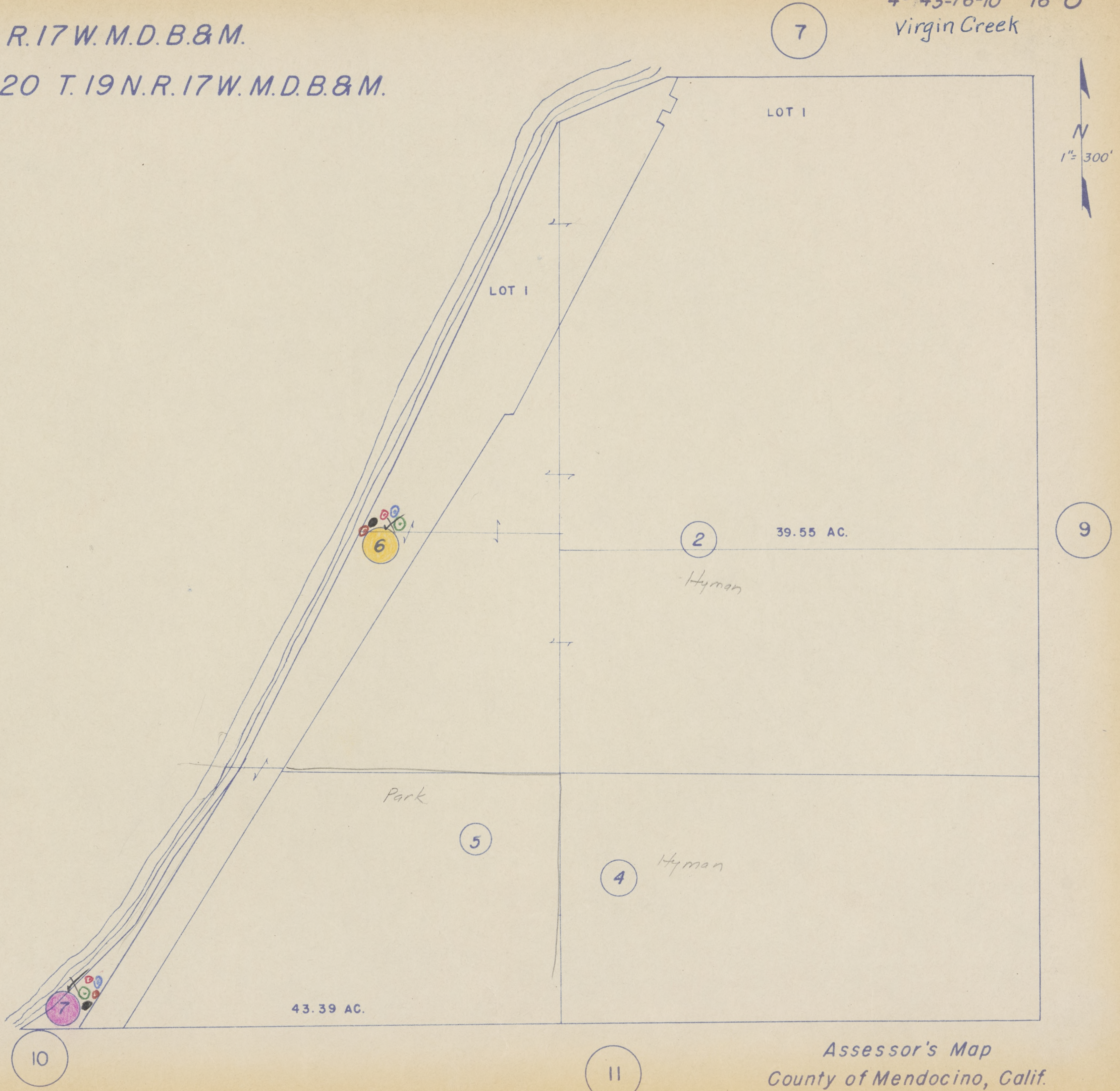

7
LOT 1
N
1" = 300'
LOT 1
6
2
39.55 AC.
9
Hyman
Park
5
4
Hyman
7
43.39 AC.
10
11

Assessor's Map
County of Mendocino, Calif.
March, 1948

16-10

1 UNION LUMBER CO. (M/R) STATE OF CALIFORNIA (EX. M/R) 29838-54

2 STATE OF CALIFORNIA (PARK) 17982-49

3 NOW 5, 6, 7

4 STATE OF CALIFORNIA (PARK) 17982-49

5 UNION LUMBER CO.

6 UNION LUMBER CO. (M/R) STATE OF CALIFORNIA (EX. M/R) 29838-54

7 UNION LUMBER CO. (M/R) STATE OF CALIFORNIA (EX. M/R) 29838-54

4- 43=76-10
Virgin Creek

16-10

Lots 2,3,4 Sec. 19 .T. 19 N. R. 17 W. M.D.B. & M.

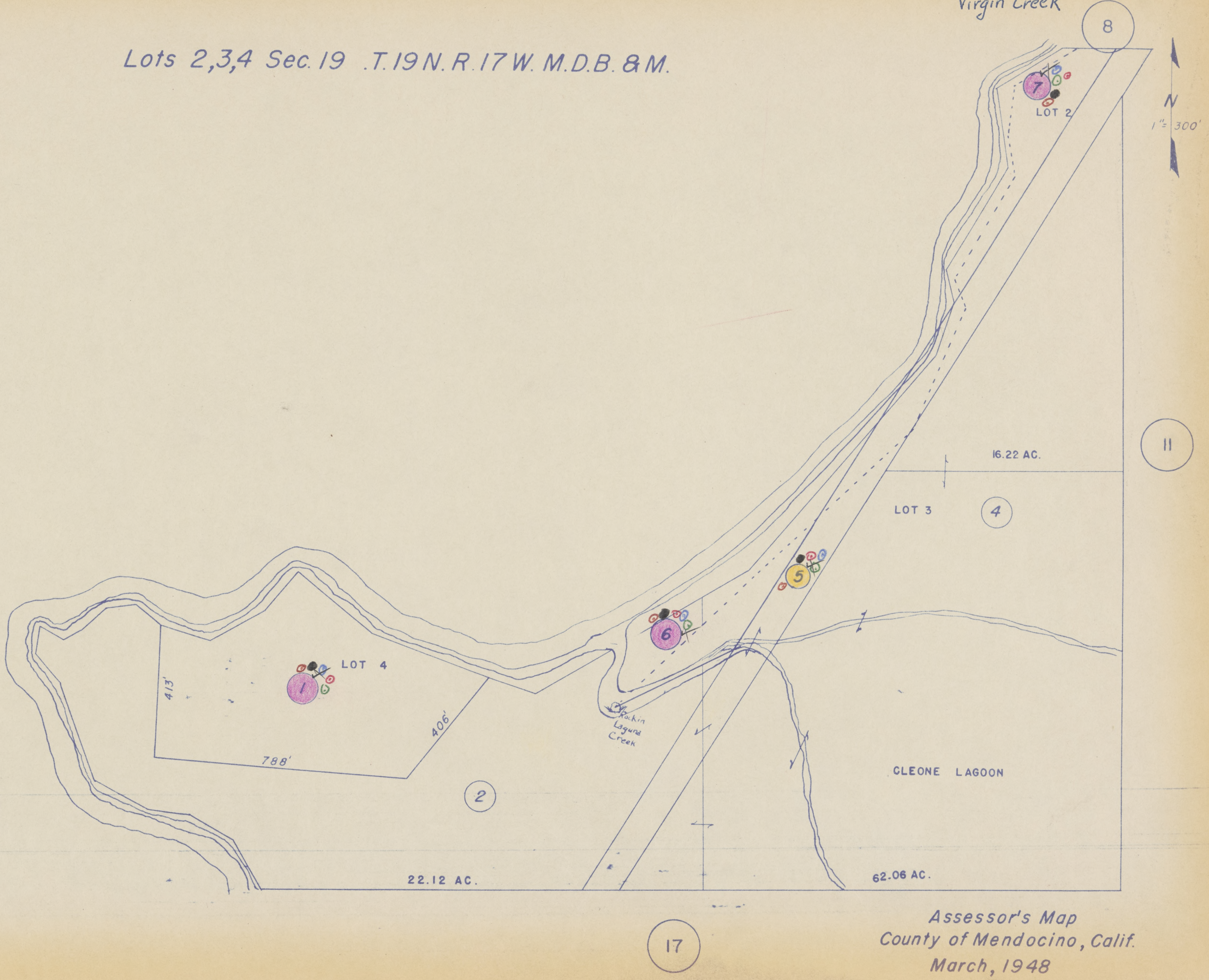
8
7
LOT 2
N
1" = 300'
11
16.22 AC.
LOT 3
4
5
6
LOT 4
1
413'
406'
788'
Rockin Laguna Creek
2
CLEONE LAGOON
22.12 AC.
62.06 AC.
17

Assessor's Map
County of Mendocino, Calif.
March, 1948

16-14

16 ~~Heleatth~~ ~~ERNEST A. SINCLAIR 21.4409% HELEN S. CORNWALL 21.4409% EDWIN SPRAGUE PILLSBURY~~ 15215-49

~~CARLETON A. CURTIS 29.4406% CON TO F. J. &~~ F. J. JR. HYMAN 265-51 & Frank J. & Elvera M Hyman$_x$ Jr 18118, 18119-56

17 ~~Heleatth~~ 25375-57 ~~ERNEST A. SINCLAIR 21.4409% HELEN S. CORNWALL 21.4409% EDWIN SPRAGUE PILLSBURY~~ 15215-49

~~CARLETON A. CURTIS 29.4406% CON TO F. J. & F.~~ J. JR. HYMAN 265-51 & Frank J. & Elvera M Hyman$_x$ Jr 18118, 18119-56

18 UNION LUMBER CO.

19 FRED L. & MYRTLE A. LE VALLEY$_X$ 148/248

20 JHALMER S. HAUTALA 144/424

21 ~~Heleatth~~ ~~ERNEST A. SINCLAIR 21.4409% HELEN S. CORNWALL 21.4409%~~ EDWIN ~~SPRAGUE PILLSBURY~~ 15215-49

~~CARLETON A. CURTIS 29.4406% CON TO F. J. &~~ F. J. JR. HYMAN 265-51 & Frank J. & Elvera M Hyman Jr$_x$ 18118, 18119-56

22 ~~UNION LUMBER CO. (T.)~~ ARTHUR J. & ESTHER GRAY$_X$ ~~(EX. T.)~~ 7568-51 7350-55

23

24

25 MAY M. LUCE 17330-53

26 F. J. HYMAN JR.

27 ~~Heleatth~~ ~~ERNEST A. SINCLAIR~~ 21.4409% ~~HELEN S. CORNWALL 21.4409%~~ EDWIN SPRAGUE PILLSBURY ~~15215-49 CARLETON A. CURTIS~~

~~29.4406% CON TO F. J. &~~ F. J. JR. HYMAN 265-51 17229-56 & Frank J & Elvera M. Hyman Jr$_x$ 18118, 18119-56

16-14

1 UNION LUMBER CO.

2 RAYMOND F. & ARMAS CLIFFORD MARKKULA 184/428

3 NOW 26, 27

4 ARTHUR J. & ESTHER GRAY 5853-51

5 ~~UNION LUMBER CO. (T.)~~ ARTHUR J. & ESTHER GRAY X ~~(EX. T.)~~ 7568-51 7350-55

6 MARGARET C. GRAY (LIFE EST) ARTHUR J. GRAY JR. 11452-52

7 ROY STODDARD 204/70

8 ROY STODDARD 204/70

9 MAY M. LUCE 17330-53

10 GRACE MARGARET ROSS 1/3 HELEN R. ROSS & ROBERT RALSTON ROSS JR. X 2/3 18989-53

~~Hetautt~~

11 ~~ERNEST A. SINCLAIR~~ 21.4409% ~~HELEN S. CORNWALL 21.4409% EDWIN SPRAGUE PILLSBURY~~ 15215-49

~~CARLETON A. CURTIS 29.4406% CON TO F. J. &~~ F. J. JR. HYMAN 265-51 17229-56 & Frank J. & Elverd M Hyman Jr. X 18118, 18119-56

12 SOPHIA J. 2/3 & ANDREW C. 1/3 KAIJANKOSKI 16298-53

~~Hetautt~~

13 ~~ERNEST A. SINCLAIR 21.4409% HELEN S. CORNWALL 21.4409% EDWIN SPRAGUE PILLSBURY 15215~~-49

~~CARLETON A. CURTIS 29.4406% CON TO F. J. &~~ F. J. JR. HYMAN 265-51 & Frank J. & Elvera M Hyman Jr. X 18118, 18119-56

~~Hetautt~~

14 ~~ERNEST A.~~ SINCLAIR ~~21.4409% HELEN S. CORNWALL 21.4409% EDWIN SPRAGUE PILLSBURY~~ 15215-49

~~CARLETON A. CURTIS 29.4406% CON TO F. J. &~~ F. J. JR. HYMAN 265-51 Frank J & Elvera M Hyman Jr. X 18118, 18119-56

15 ~~UNION LUMBER CO. (T.)~~ ARTHUR J. & ESTHER GRAY X ~~(EX. T.)~~ 7568-51 7350-55

4-43=76-10
4-11
4-12 =76-05
4-14

16-14

Sec. 13,14,15,22,23,24 T.19N.R.17W. M.D.B.&M.

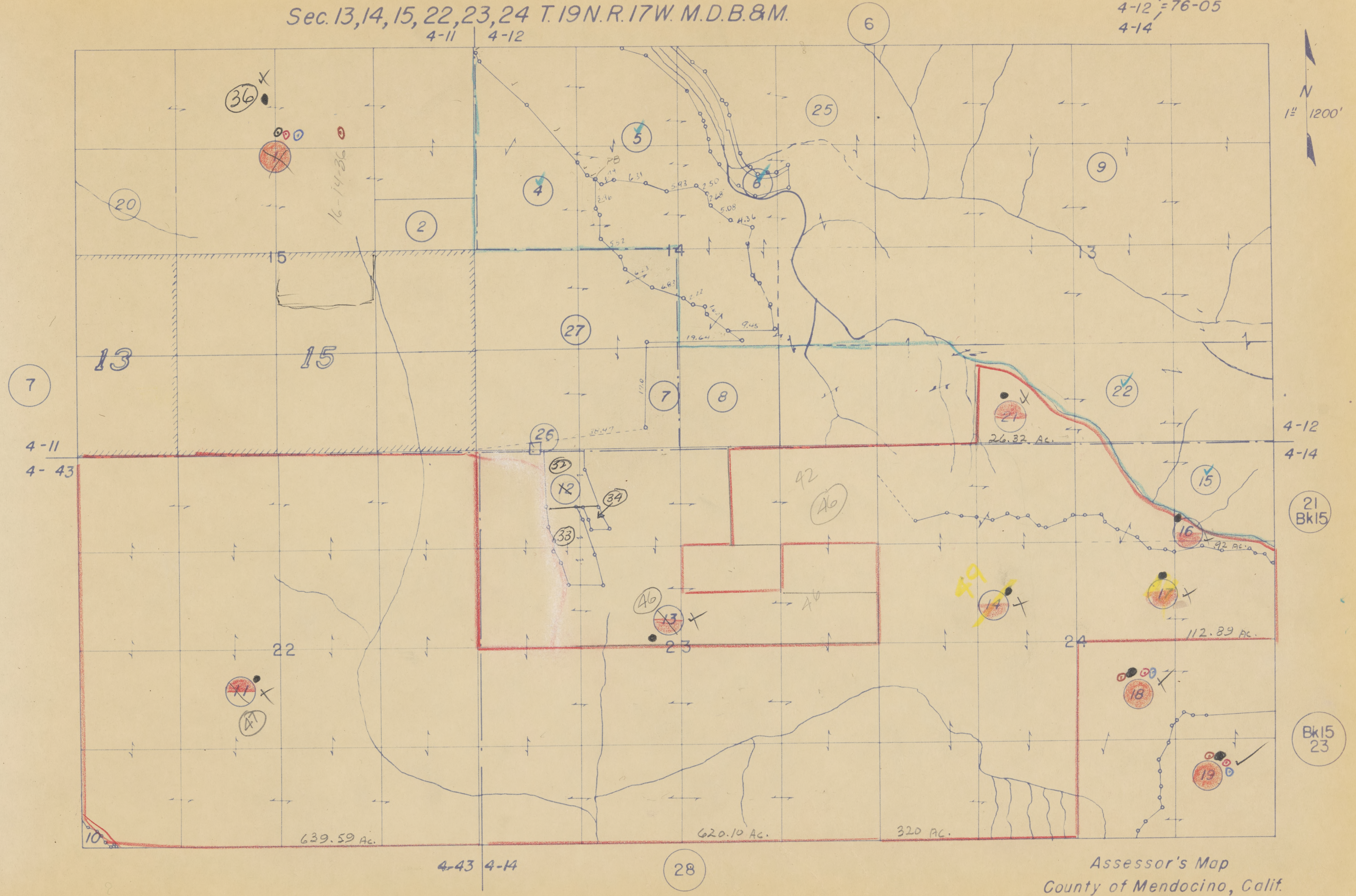
4-11
4-12
6
N
1" = 1200'
36
16-14-36
20
2
4
5
PB
25
9
15
14
13
13
15
27
7
7
8
26
21
22
4-12
4-14
4-11
4-43
26.32 Ac.
32
12
34
33
42
46
15
21 Bk15
16
.92 Ac.
46
13
14
17
112.89 Ac.
22
23
24
11
47
18
Bk15 23
19
10
639.59 Ac.
620.10 Ac.
320 Ac.
4-43
4-14
28

Assessor's Map
County of Mendocino, Calif.
March, 1948

16-15

1 ~~SOPHIE 2/3 & ANDREW C. 1/3 KAIJANKOSKI~~ 16298-53 Now 15

2 ~~SOPHIE J. 2/3 & ANDREW C. 1/3 KAIJANKOSKI~~ 16298-53 Now 15

3 UNION LUMBER CO.

4 RAYMOND F. & ARMAS CLIFFORD MARKKULA 184/428

5 ~~SOPHIE 2/3 & ANDREW C. 1/3 KAIJANKOSKI~~ 16298-53 Now 15

6 ~~SOPHIE 2/3 & ANDREW C. 1/3 KAIJANKOSKI~~ 16298-53 Now 15

7 ~~KAISA KOSKI~~ 227/75 Margaret Hanson, Amy Hautala, Wiano & Pell Koski 16347-56

8 IVAR LEONARD & ELSA MARGARET HANSON 136/76

9 IVAR LEONARD & ELSA HANSON x 198/249

10 ~~ANDREW CARLTON & RUTH W. KAIJANKOSKI~~ x 29673-54 Leon P & Betty Williamson x 12201-56

11 KATIE JACKSON 1/2 JOHN PUDAS 1/2

12 EDMUND O. & SHASTA BOARDMAN x 33358-54

13 DOES NOT EXIST

14 E. J. CUTHBERTSON 204/76

15 Sophie 2/3 & Andrew C 1/3 Kaijankoski 16298-53

4-11=76-05
Ocean

16-15

SE $\frac{1}{4}$, E $\frac{1}{2}$ of SW $\frac{1}{4}$ Sec. 15 T. 19 N. R. 17 W. M.D.M. & B.

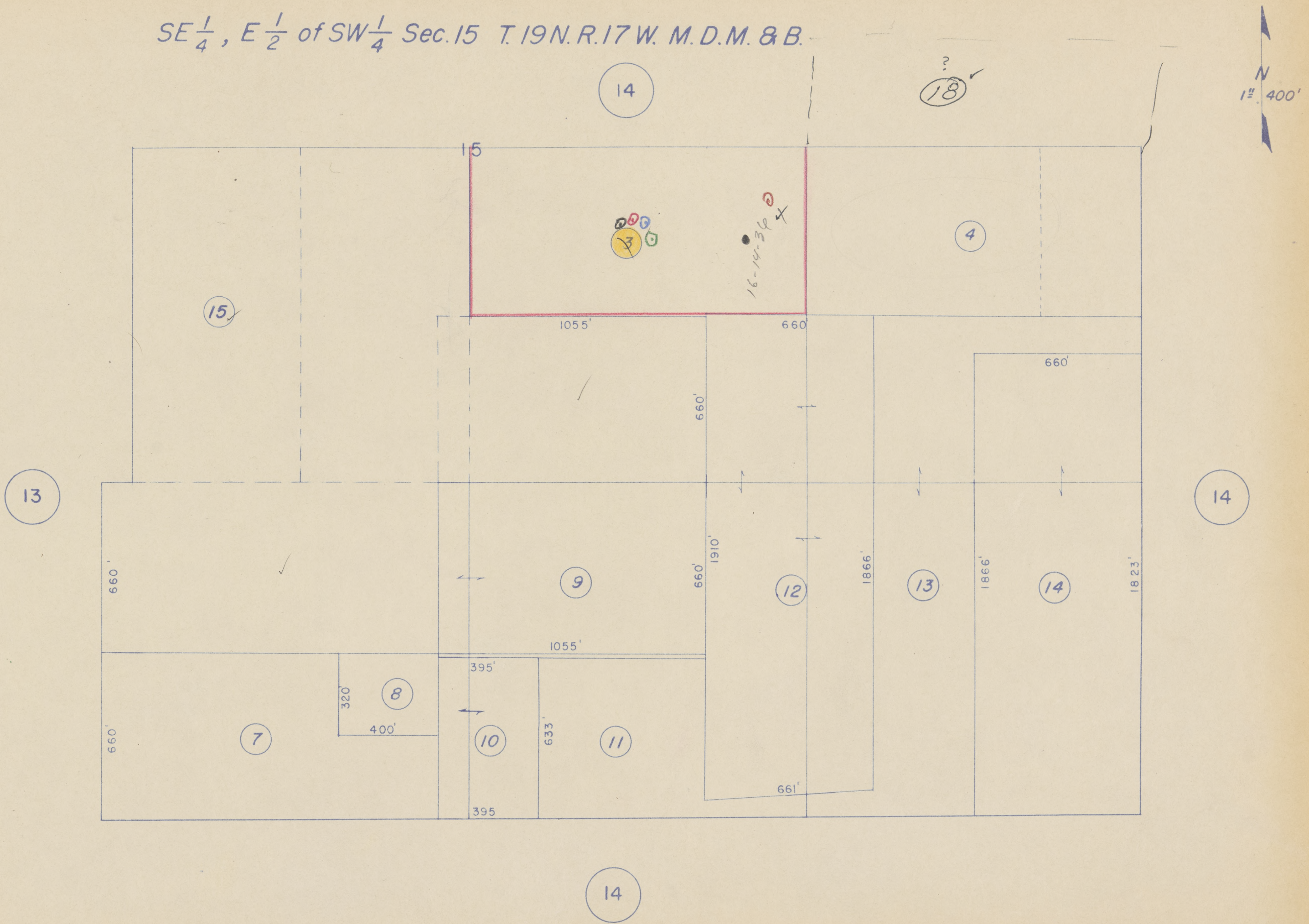
N
1" = 400'
14
?
18
15
3
16-14-34
4
15
1055'
660
660'
660'
13
14
660'
1910'
1866'
1866'
1823'
9
12
13
14
1055'
395'
320'
8
400'
660'
7
10
633'
11
661'
395
14

Assessor's Map
County of Mendocino, Calif.
March, 1948

16-17

19 NOW 23, 24, 27

20 DAVID R. & MARGUERITE SVERKO x CON TO WILLIAM M. & LAURA L. GREEN 26335-50

21 NOW 25, 26

22 LESTER M. & MARY B. THOMSON x 18747-49

23 ~~CHRIS LASSEN~~ ~~CON TO~~ WALTER JOHN & CAROL L. LASSEN x ~~1/2; CHRIS & WALTER JOHN LASSEN~~ 200/48 11159-56

24 NOW 28, 29

25 JOHN HENRY & RUTH ELIZABETH CAMPBELL x 18994-53

26 JOHN HENRY & RUTH ELIZABETH CAMPBELL x 28787-50

27 WALTER John & CAROL L. LASSEN x 4245-51 11159-56

28 CHRIS LASSEN 1/2 CHRIS & FRIEDA LASSEN x 1/2 25869-50

29 EMILIO J. & MARIANNE TAVELLI x 30174-54

30 Albert P. & Gertrude J. Galliani x 234/278

31 ~~Francis W &~~ Tyyne Nye x 224/399 18969-56

32 ~~Francis W Nye x~~ George C & Virginia F. Thornton x 18327-56, 18326-56, 18969-56

16-17

1 STATE OF CALIFORNIA (PARK) 17982-49

2 STATE OF CALIFORNIA (PARK) 17982-49

3 STATE OF CALIFORNIA (PARK) 2768-51

4 ~~FRANCIS W. & LYYNE NYE~~ X 226/399 Now 31, 32

5 UNION LUMBER CO. – Now 39

6 DAVID R. & MARGUERITE SVERKO CON TO WILLIAM M. & LAURA L. GREEN 26335-50

7 HARRIET I. HADDEN 235/278

8 NOW 19, 20

9 ~~ALBERT P. & GERTRUDE J. GALLIANI~~ X 162/362 Now 30

10 ~~ALBERT~~ P. & ~~GERTRUDE J. GALLIANI~~ X 234/278 Now 30

11 AL~~BERT & GERTRUDE GALLIANI~~ 116/49 Now 30

12 NOW 14, 15, 16, 17, 18

13 ELLEN A. TRAMONTINA CON TO WILLARD J. & ANITA H. PRICE 16789-53

14 WILLIAM A. & MARY ANN MORGAN X 234/473

15 NOW 21, 22

16 HENRY ELLWOOD PETERS 236/402

17 LESTER M. & MARY B. THOMSON X 18747-49

18 WALLACE L. & MARJORIE R. MALLORY X 236/500

NW 1/4, W 1/2 of NE 1/4 Sec. 30 T.19N.R.17W. M.D.B.&M.

4-43=76-10 16-17
Virgin Creek

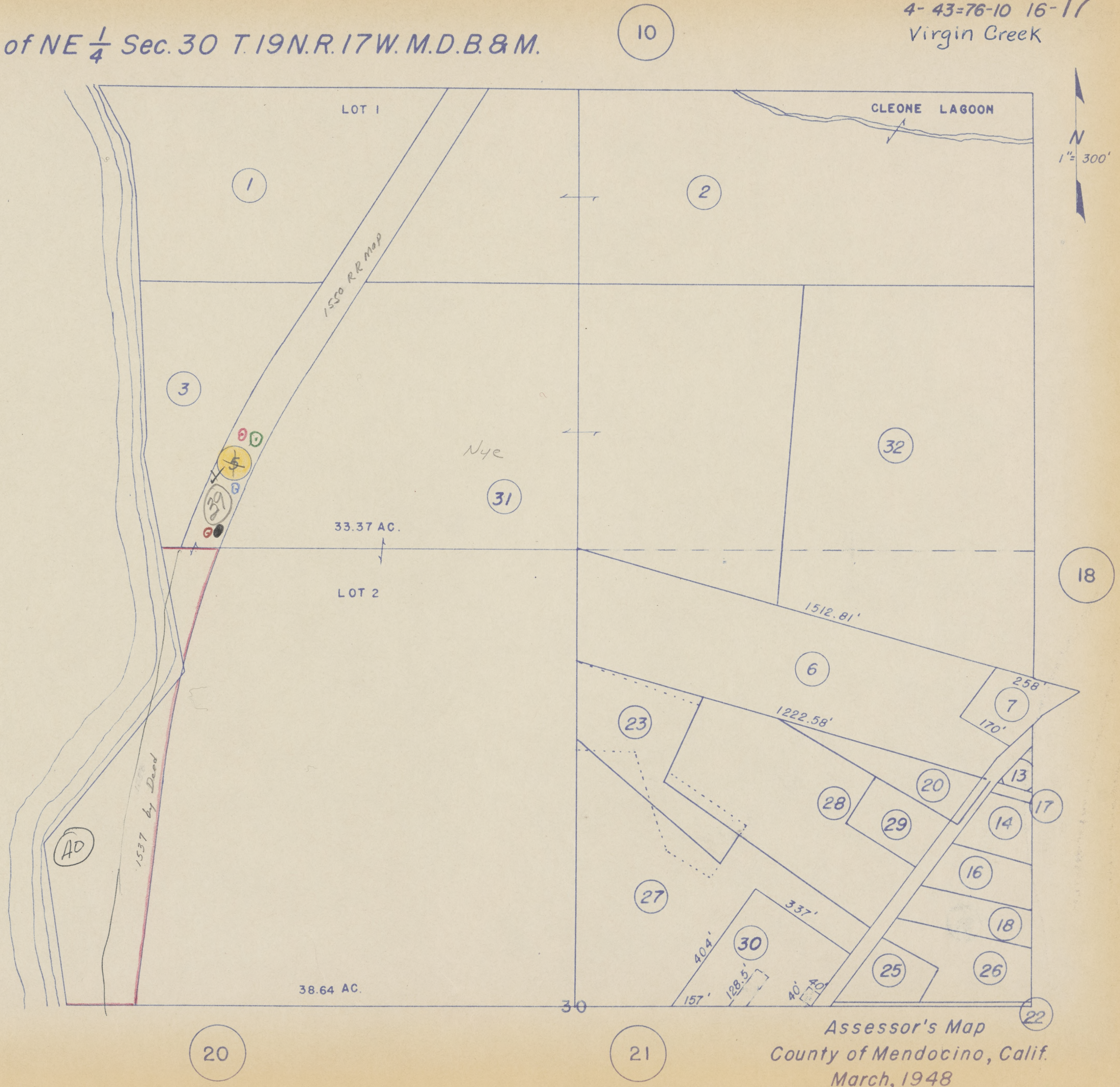
10
LOT 1
CLEONE LAGOON
N
1"= 300'
1
2
1550 R.R. Map
3
Nye
5
39
31
32
33.37 AC.
18
LOT 2
1512.81'
6
258'
7
170'
1222.58'
23
13
20
17
28
29
14
16
27
337'
18
404'
30
25
26
157'
128.5'
40'
40'
40
1537 by Deed
38.64 AC.
30
22
20
21

Assessor's Map
County of Mendocino, Calif.
March, 1948

16-20

1 UNION LUMBER CO. - Now 21

2 NOW 12, 13

✓3 ~~FRANCIS W. &~~ TYYNE NYE X 19388-49 18969-56

4 ~~J. C. & LAUREAN SAUCIER~~ 14702-52 ~~Lillian M. Stewart~~, Doris J. & John R Engelmann X 10073-55 16109-56

5 RALPH W. & BONNIE LORRAINE BOWERS X 18109-53

6 RALPH W. & BONNIE LORRAINE BOWERS X 18109-53

✓7 ALEX JOE MATEOFSKY JR. 200/326

✓8 LOWELL L. & CORINNE PRINE X 206/161

9 STATE OF CALIFORNIA (PARK) 22813-53

✓10 ALEX & EDITH MATEOFSKY X 22813-53

11 NOW 14, 15

12 ~~FRANCIS W. &~~ TYYNE NYE X 226/339 18969-56

✓13 BENJAMIN F. & FANNY MOORE X 24444-53

14 ~~GEORGE F. & EMMA C. JOHNSON~~ X 200/490 Donald J. Batz 9505-55

15 STATE OF CALIFORNIA 22815-53

4- 43=76-10 16-20
Virgin Creek

SW $\frac{1}{4}$ Sec. 30 T.19N. R.17W. M.D.B.& M.

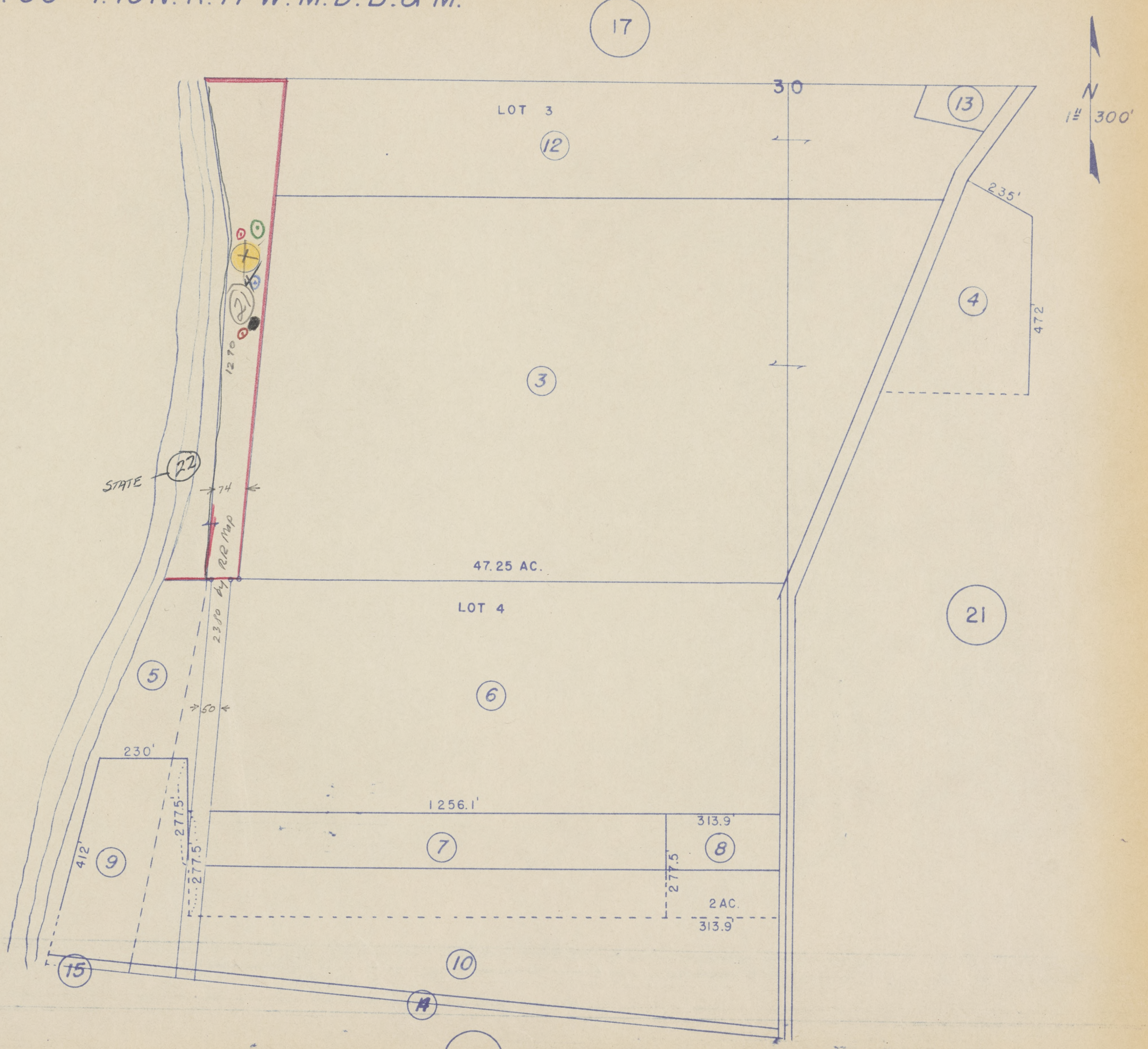
17
30
LOT 3
12
13
235'
4
472'
3
21
STATE
22
74
RR Map
1270
47.25 AC.
LOT 4
2350
5
6
50
230'
277.5'
277.5
277.5
412'
9
1256.1'
7
313.9'
8
2 AC.
313.9'
10
15
14
22
N
1" = 300'

Assessor's Map
County of Mendocino, Calif.
March 1948

16-22

37 Elmer Warren & Julia Eva Brooks x 286-55

38 Willard G. & Alma Rouse x 3948-55

39 ~~Oscar E & Mable A. Sallinen~~ 100/96 William Walter & Bertha Lee O'Neal x 18872-5$\overset{6}{2}$

40 Arnold E. & Jeanette Sallinen x 8986-55

16-22

19 LAURI J. MIETTUNEN 2/6 JENNIE KNUDSEN 2/6 ROBERT JOSEPHSON 1/6 DOROTHY JOSEPHSON 1/6 134/220

✓ 20 ~~BELA D. HERRICK~~ 22398-50 Paul & Doris Irene Meeks x 22990-57

21 GEORGE H. & MARIE D. TERRY X 4145-51

22 JOHN ELLINGWOOD 194/291

23 ~~WAINO F. KEMPPE~~ 3253-51 Kemppe Hardware Co 18336-56

24 WILLIAM WALTER & BERTHA ONEAL X 33715-54 ~~(NO TITLE TO THIS LAND)~~ 9396-55

25 ~~CHARLES A. & ADA M. MODLIN~~ X 24429-53 Jessie L. & Lorene Latner x 17339-56

✓ 26 FREDERICK & AMANDA E. PERL X 21115-53 ½MR Charles R & R. Price Peyton X Ex ½ MR 7432-55

✓ 27 H. P. & MARIE B. MALLORY X 236/90

✓ 28 H. P. & MARIE B. MALLORY X 236/90

✓ 29 H. P. & MARIE B. MALLORY X CON TO LYLE & FRANCES M. HURD X 19425-53

✓ 30 H. P. & MARIE B. MALLORY X CON TO HENRY ANSON & ALICE I. BUTLER X 32146-54

Coast National Bank of Fort Bragg 6398-55

31 ~~H. P. & MARIE B. MALLORY~~ X CON TO WILLIAM A. & ETHEL L. PIERCE X 1824-55

32 ~~OSCAR E. & MABLE A. SALLINEN~~ 100/96 Nav 39,40

33 ERNEST A. SALLINEN 27131-54

34 GEORGE ELBERT & LENA BELLE SMITH X 212/51

35 ~~ELMER WARREN, JULIA EVA BROOKS~~ X (30909-54) 286-55 Now 37,38

36 NORTHERN CALIFORNIA CONFERENCE ASSOCIATION OF THE SEVENTH DAY ADVENTISTS 34002-54

16-22

1 STATE OF CALIFORNIA (PARK) 13505-52

2 NOW 25, 26

3 STATE OF CALIFORNIA (PARK) 15538-52

4 NOW 34, 35, 36

✓ 5 ORID & JANET G. HOLMES 234/346

6 KATIE JACKSON 32505-54

7 STATE OF CALIFORNIA 12265-52

✓ 8 HENRY ANSON & ALICE I. BUTLER X 236/19

9 UNION LUMBER CO. - Now 50

10 STATE OF CALIFORNIA (PARK) 15302-52

11 NOW 32, 33

12 NOW 21, 22

13 LAURIE J. MIETTUNEN 2/6 JENNIE KNUDSEN 2/6 ROBERT JOSEPHSON 1/6 & DOROTHY JOSEPHSON 1/6 167/134

14 DAVID M. & EDNA T. WEICHERT X 26468-50

15 NOW 27, 28, 29

16 NOW 30, 31

17 THERESA PARKS 234/314

18 NOW 23, 24

4- 43=76-10 16-22
Virgin Creek.

NW$\frac{1}{4}$ Sec. 31 T. 19 N. R. 17 W. M.D.B.&M.

Lot 1 Sec. 36 T. 19 N. R. 18 W. M.D.B.&M.

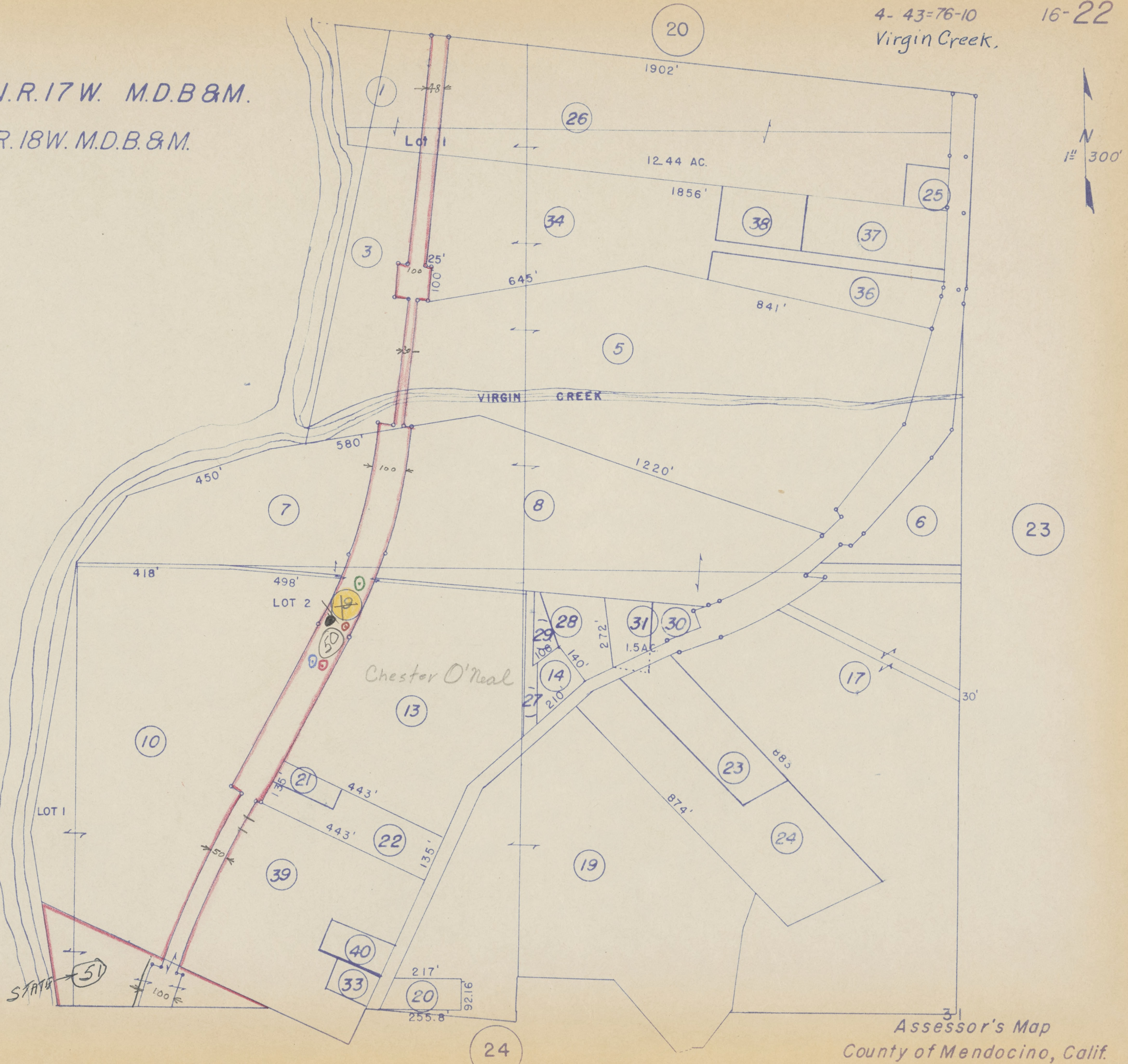
20
1902'
1
48
26
Lot 1
12.44 AC.
1856'
25
38
37
34
3
25'
100
100
645'
36
841'
5
30
VIRGIN CREEK
580'
450'
100
1220'
7
8
6
23
418'
498'
LOT 2
19
50
Chester O'Neal
28
29
31
30
272'
1.5 AC.
108
140'
14
210'
27
17
30'
13
10
21
135'
443'
443'
22
135'
23
883
874'
24
19
LOT 1
50
39
40
217'
33
20
92.16
255.8
STATE
51
100
24
31
N
1" 300'

Assessor's Map
County of Mendocino, Calif.
March 1948

91	Gertrude R. White	966-55
92	State of Calif.	24723-57

16-24

73 ~~Harry Burrows~~ Now 87.88

74 ~~Harry Burrows Con to Harry A & Carol Caples~~ x 5044-55 Now 89, 90

√ 75 ~~F.E. & Hattie C. Wilson~~ 127/20 ~~Kenneth H. & Edith J. Larson~~ x 12696-56 Now 16-30-7

76 ~~Eugene I. & Frieda M. Jacometta~~ x 11540-56 Now 80

77 ~~L. J. & Ethel Downing~~ 124/400 Now 16-30-5

78 ~~E.T. & Helen A. Baxman~~ x 13541-56 Now 16-30-4

79 ~~Oscar R & Helen U Thomas~~ x 23001-53 Now 16-30-2

80 ~~Eugene I. & Frieda M. Jacometta~~ x 10912-52 Now 16-30-6

81 ~~Arthur F & June N. Carlson~~ x 29369-54 Now 16-30-9

82 ~~Russell & Charlotte V. Faylor~~ x 15810-49 ~~Blaine E. & Lora L. Donley~~ x 18426-56 Now 16-30-12

83 ~~Albertis & Burdah Goodin~~ x 7523-51 Now 16-30-18

84 ~~Albertis & Burdah Goodin Con to Galon R & Esther L. Peeker~~ x 27451-54 Now 16-30-19

85 ~~Keith Philip & Doris E. Rice~~ x 9308-55 Now 16-30-24

86 ~~Fred Mirvin & Marjorie Ellen Ottosen~~ x 20913-53 Now 16-30-33

87 ~~Harry Burrows~~ ~~Now~~ Now 16-30-28

88 ~~Ralph & Virginia Keith Jr.~~ x 17891-56 Now 16-30-31

89 ~~Harry Burrows Con. to Harry A & Carol Caples~~ x 5044-56 Now 16-30 -29

90 ~~Ralph & Virginia Keith Jr.~~ x 16117-56 Now 16-30-31

55 ~~W. D. & ARDENA HOLLAND~~ x 22423-53 Now 16-30-10

56 ~~ADOLPH & LEONA ROHRDANZ~~ x 3961-51 ~~Keith Philip & Doris E. Rice~~ x 9308-55 Now 85

57 NOW 67, 68

58 ~~ALBERTIS & BURDAH GOODIN~~ x 14397-51 Now 16-30-14

59 ~~DEPARTMENT OF VETERANS AFFAIRS OF THE STATE OF CALIFORNIA CON TO ROBERT J. DAVIDSON~~ 4250-51 Now 16-30-15

60 NOW 65, 66

61 ~~KENNETH CARL & ANETA BURROWS~~ x 11574-52 Now 16-30-26

62 ~~JAMES TYLOR & ELNORA ARRANETTA BURROWS~~ x 13663-52 Now 16-30-27

63 STATE OF CALIFORNIA 22352-53

64 OLIVE L. HICKEY 22351-53

65 ~~HARRY BURROWS~~ Now 73, 74

66 ~~Leland G. & Virgie~~ S. Mills x 18043-56 Now 16-30-30
~~GLENN & PRUDENCE KEITH~~ x 23236-53 ~~Con to Jesse B. & Bernice E. & Harold E. & Joyce E. Price.~~ 4888-55

67 NOW 69, 70, 71

68 ~~ADOLPH & LEONA ROHRDANZ~~ x 25552-54 ~~Keith Philip & Doris E. Rice~~ x 9308-55 Now 85

69 ~~HARRY D. & DOROTHY J. HICKER~~ x ~~202~~ 200/209 Now 16-30-25

70 ~~JOHN O. & HELEN MARTIN~~ x 31693-54 ~~Con to William E. & Coryell L. Roberts~~ x 11686-56 Now 16-30-22

71 ~~GOIT & HERBERT F. COOLIDGE~~ x 29025-54 Now 16-30-21

72 ~~ARTHUR F. & JUNE N. CARLSON~~ x 29369-54 Now 81

16-24

37 ~~LARS R. & INGA K. PETERS~~ X 240/76 Now 16-30-34

38 ~~MERLE BERNARD & ROSA MYRTLE DAY~~ X 192/251 Now 16-30-32

39 ~~FRED MIRVIN & MARJORIE ELLEN OTTOSON~~ X 20913-53 Now 16-30-38

40 NOW 48, 49

41 NOW 60, 61

42 ~~RUSSELL & CHARLOTTE V. FAYLOR~~ X 15810-49 Now 82

43 EMANUELE & SERAFINA COLOMBI X 15884-52

44 OWEN J. & ADA F. ODOM X 17716-49

45 ~~ARTHUR F. & JUNE N. CARLSON~~ X 29018-54 Now 81

46 NOW 50, 51

47 ~~DEPARTMENT OF VETERANS AFFAIRS OF THE STATE OF CALIFORNIA CON TO TOM W. & DOROTHY HARTLINE~~ X 14635-52 Now 16-30-17

48 NOW 54, 55

49 ~~RUSSELL & CHARLOTTE V. FAYLOR~~ X 28032-50 Now 82

50 ~~TOM & DOROTHY HARTLINE~~ X 11072-52 Now 16-30-16

51 NOW 58, 59

52 ~~LACEY & EMMA WHIPPLE~~ X 31647-54 ~~Vernon O. & Audrey Jean Roach~~ X 2841-55 Now 16-30-23

53 ~~EVA CARLSON~~ 31647-54 Now ~~16-30-20~~ 16-30-20

54 ~~ROBERT VEIL & VIOLA PRUDENCE RAMSEY~~ X 3171-51 Now 16-30-11

16-24

19 ~~FRED MIRVIN & MARJORIE ELLEN OTTOSON~~ X 20913-53 Now 86

20 NOW 36, 37

21 ~~GEORGE W. & INA~~ E. OHEIM 214/464 Now 16-30-35

22 ~~BLENDA KATHARINE~~ & WILLIAM C. WOODY X 198/94 Now 16-30-36

23 ~~CLIFFORD & MOLLIE BURROWS~~ 148/50 Now 16-30-37

24 NOW 63, 64

25 UNION LUMBER CO.

26 NOW 30, 31, 34

27 ALFRED J. LAVOIE 198/372 & Mayme Lavoie x 14483-56

✓ 28 ~~GERTRUDE R. WHITE~~ 966-55 Now 91, 92

29 THELMA S. ERICKSON (NOW RICKABAUGH - NOT ASSESSED -'AIRPORT ROAD') 2235-51

30 ~~LOUIS & EMILIA BITTERMAN~~ X 238/29 ~~Herbert A & Hilda M. Lowe~~ x 6841-55 Alfred L. & Gladys I. Wood x 24024-57

31 NOW 43, 44

32 NOW 40, 41, 42, 45

✓ 33 ~~ALBERTIS & BURDAH GOODIN~~ X 7523-51 Now 83

✓ 34 CLEVE & IRENE E. GRAINGER X 14179-48

35 NOW 46, 47

36 ~~FRED MIRVIN & MARJORIE ELLEN OTTOSON~~ X 20913-53 Now 86

16-24

1 ~~UNION LUMBER CO.~~ Now 16-30-1

2 ~~OSCAR R. & HELEN U. THOMAS~~ X 23001-53 Now 79

3 ~~OSCAR R. & HELEN U. THOMAS~~ X 5122-~~53~~51 Now 79

✓ 4 ~~E. I. & HELEN A. BAXMAN~~ X 238/189 Now 16-30-3

✓ 5 ~~L. J. & ETHEL DOWNING~~ 124/400 Now 77, 78

6 ~~EUGENE I. & FRIEDA M. JACOMELLA~~ X 10912-52 Now 80

7 ~~F. E. & HATTIE C. WILSON~~ 127/20 Now 75, 76

8 ~~J. FRED & MABEL F. SMITH~~ 120/229 Now 16-30-8

9 NOW 32, 33, 35

10 ~~RUSSELL & CHARLOTTE V. FAYLOR~~ X 204/332 Now 16-30-13

11 NOW 61

12 ~~ALBERTIS & BURDAH GOODIN~~ X 7523-51 Now 83

✓ 13 ~~ALBERTIS & BURDAH GOODIN~~ X ~~CON TO GALON R. & ESTHER L. PEAKER~~ X 27451-54 Now 84

14 ~~ALBERTIS & BURDAH GOODIN~~ X ~~CON TO GALON R. & ESTHER L. PEAKER~~ X 27451-54 Now 84

15 NOW 52, 53

16 NOW 56, 57

17 ~~HARRY BURROWS~~ 24636-53 Now 73, 74

18 NOW 38, 39

LOTS 2,3 Sec.36 T.19N.R.18W. SW $\frac{1}{4}$ Sec. 31 T.19 R.17 W. M.D.B.&M.

4-43=76-10
Fort Bragg 4-15=76-09

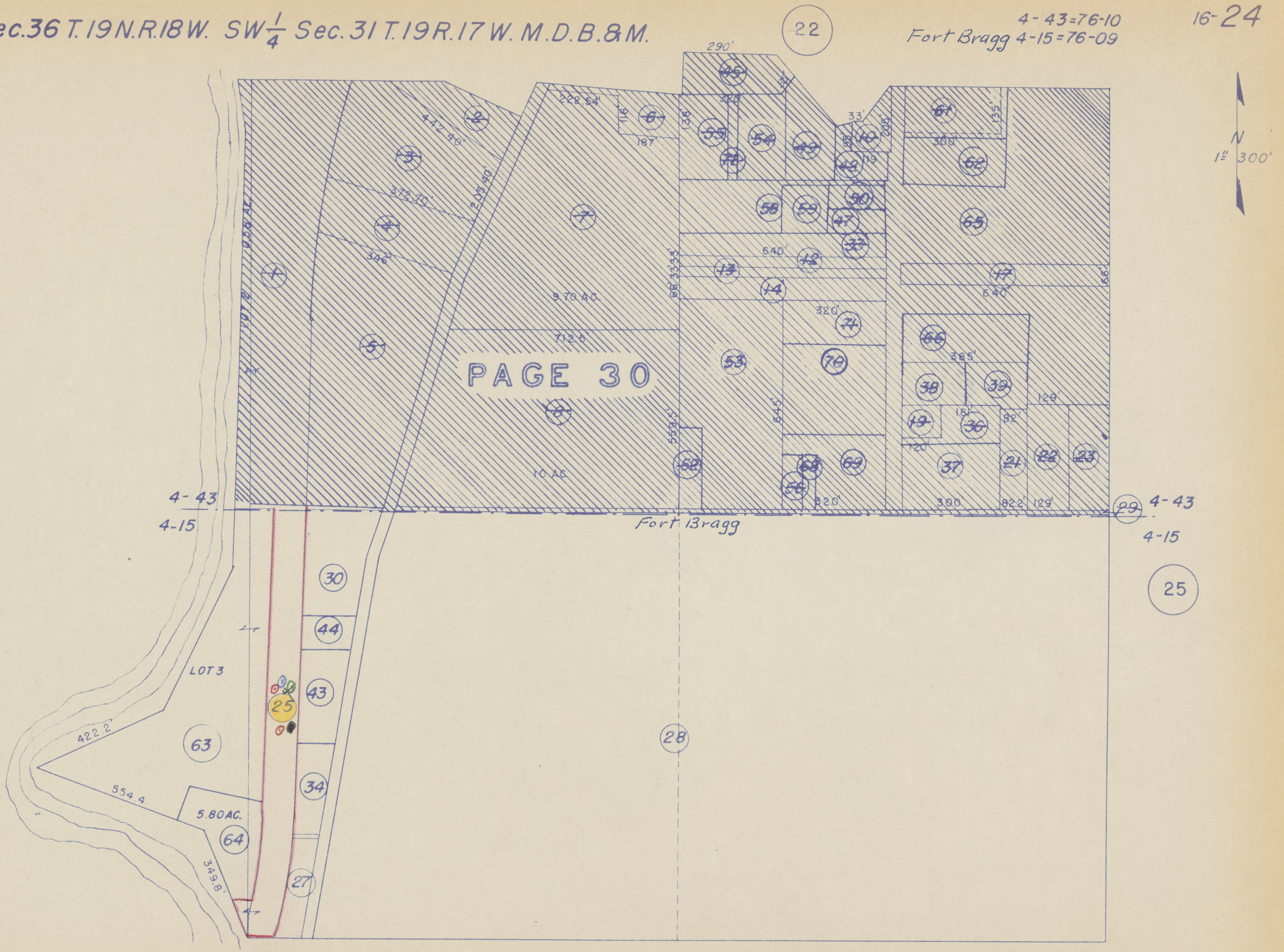
22
290'
45
320
6
55
54
49
10
61
62
33'
300'
135'
72
48
50
59
58
47
37
65
7
9
3
4
1
5
8
442.40'
372.70'
346'
2054.0'
222.54'
118
187
136
119
205
640'
12
13
14
17
640
66
9.70 AC.
712.6'
PAGE 30
53
70
71
320'
845'
66
385'
38
39
129'
19
36
181'
82'
120
37
21
22
23
10 AC.
52
56
68
69
320'
300
82.2'
129'
29
LOT 2
4-43
4-15
Fort Bragg
4-43
4-15
25
N
1" = 300'
30
44
43
25
LOT 3
422.2'
63
554.4
5.80 AC.
64
349.8'
34
27
28

Assessor's Map
County of Mendocino, Calif.
March, 1948

16-28

31 K.B. 1/3, James I. $\frac{191}{411}$ Kelly B. McGuire $^{166}/_{274}$ 5311-55

32 Union Lumber Co. $^{132}/_{82}$
& Frank J. & Elvera M Hyman Jr. 1/2 18118, 18119-56

33 ~~Helen H. Sinclair, Helen S. Cornwall, Edwin Sprague Pillsbury, Carleton A. Curtis Carter F. J.~~ F. J. Jr. Hyman 265-51

34 Frank J. Hyman Sr. & F. J. Hyman 18116, 18117-56

16-28

16 ~~Heleatt~~ ~~ERNEST A. SINCLAIR 21.4409% HELEN S. CORNWALL~~ 21.4409% CARLETON A. CURTIS 29.4406% ~~EDWIN SPRAGUE PILLSBURY~~

~~15215-49 CON TO~~ F. J. ~~& F. J. JR.~~ HYMAN 265-51 17229-56 & Frank J. Hyman Sr 18116, 18117-56

17 ~~Heleatt~~ ~~ERNEST A. SINCLAIR 21.4409% HELEN S. CORNWALL~~ 2~~1.4409%~~ EDWIN SPRAGUE ~~PILLSBURY~~ 15215-49 ~~CARLETON A. CURTIS~~

~~29.4406% CON TO~~ F. J. ~~& F. J. JR.~~ HYMAN 265-51 & Frank J. Hyman Sr 18116, 18117-56

18 UNION LUMBER CO.

19 K. B. ½ ~~KENNETH B.~~ & JAMES I. MCGUIRE 191/411 16520-53 Kelly B. McGuire 166/274 5311-55

20 J. D. & VERNA P. GUTHRIE x 15078-49

21 ~~Heleatt~~ ~~ERNEST A. SINCLAIR 21.4409% HELEN S. CORNWALL 21.4409% EDWIN SPRAGUE PILLSBURY 15215-49 CARLETON A. CURTI~~S

~~CARLETON A. CURTIS 29.4406% CON TO F. J. &~~ F. J. JR. HYMAN 265-51 & Frank J. & Elvera M Hyman Jr. 18118, 18119-56

22 RALPH & HAZEL E. STANLEY x 180/382

23 ~~K. B. ½ KENNETH B. & JAMES I. MCGUIRE~~ 191/411 25594-54 ~~Kelly B. McGuire~~ 166/274 5311-55 Nov 28, 29, 30, 31

24 Union Lumber Co

25 Union Lumber Co

26 James Donald & Verna P. Guthrie x 198/488

27 " " " " "

28 K.B.½ James I. 191/411 Kelly B McGuire 166/274 5311-55

29 " " " "

30 " " " "

16-28

1 GRACE MARGARET ROSS 1/3 HELEN R. ROSS & ROBERT RALSTON ROSS JR. X 2/3 18989-53

2 ~~ERNEST A.~~ Heleutt ~~SINCLAIR 21.4409% HELEN S. CORNWALL 21.4409% EDWIN SPRAGUE PILLSBURY~~ 15215-49

~~CARLETON A. CURTIS 29.4406% CON~~ TO F. J. & F. J. ~~JR. HYMAN 265-51~~ 17229-56 Now 33, 34

3 GRACE MARGARET ROSS 1/3 HELEN R. ROSS & ROBERT RALSTON ROSS JR. X 2/3

4 K. B., 1/3 ~~KENNETH B.~~ & JAMES I. MCGUIRE 191/411 16520-53 Kelly B. Mc Guire 166/274 5311-55

5 ~~ERNEST A.~~ Heleutt ~~SINCLAIR 21.4409% HELEN S. CORNWALL 21.4409% EDWIN SPRAGUE PILLSBURY~~ 15215-49

~~CARLETON A. CURTIS 29.4406% CON TO~~ F. J. ~~& F. J. J~~R. HYMAN 265-51 & Frank J. Hyman Sr 18116, 18117-56

6 ~~JAMES DONALD & VERNA P. GUTHRIE~~ X 198/488 Now 26, 27

7 ~~JAMES DONALD & VERNA P. GUTHRIE~~ X 198/488 Now 26, 27

8 ~~K. B., 1/3 KENNETH B. & JAMES I. MCGUIRE~~ 191/411 25594-54 ~~Kelly B. Mc Guire~~ 166/274 5311-55 Now 28, 29, 30, 31.

9 NOW 22, 23

10 ~~UNION LUMBER CO.~~ 1358-55 Now 24, 25

11 ~~UNION LUMBER CO.~~ 154/278 Now 24

12 FRED L. & MYRTLE A. LE VALLEY X 148/248

13 FRED & MYRTLE LE VALLEY 144/381

14 ELBERT P. & STELLA P. MONTGOMERY X 182/62

15 ~~ERNEST A.~~ Heleutt ~~SINCLAIR 21.4409% HELEN S. CORNWALL 21.4409%~~ EDWIN SPRAGUE PILLSBURY 15215-49

~~CARLETON A. CURTIS 29.4406% CON TO~~ F. J. ~~& F. J. JR.~~ HYMAN 265-51 & Frank J. Hyman Sr 18116, 18117 ~~-56~~

553.82

4-14=76-05
4-15=76-09
4-43=76-10

16-28

Sec. 25, 26, 27, 34, 35, 36 T.19N. R.17W. M.D.B.&M.

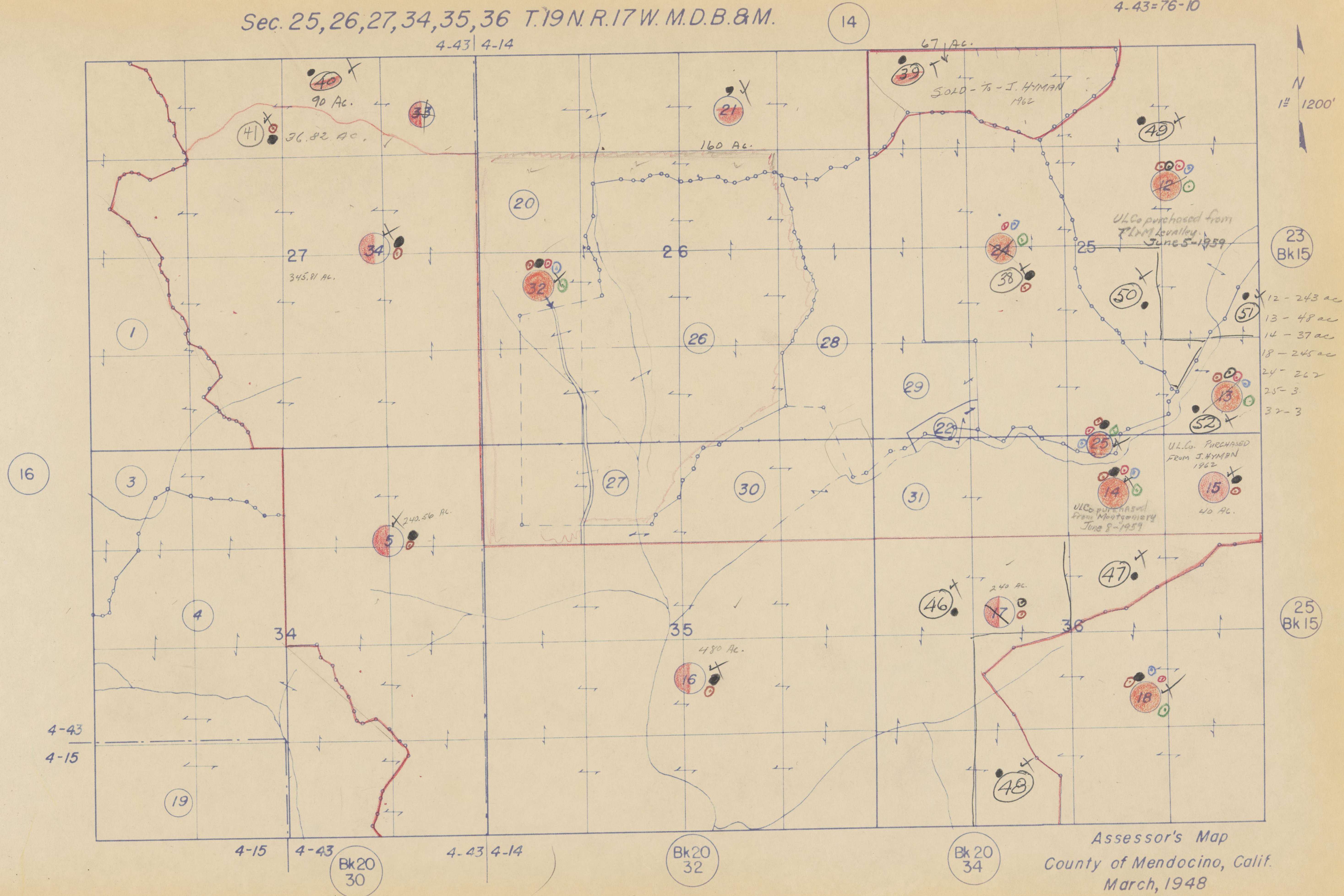
14
4-43 | 4-14
N
1" = 1200'
40
90 Ac.
33
41
36.82 Ac.
27
345.81 Ac.
34
1
3
4
19
16
5
240.56 Ac.
34
20
21
160 Ac.
26
32
26
28
27
30
35
480 Ac.
16
67 Ac.
39
SOLD - To - J. HYMAN 1962
49
12
ULCo purchased from T. L. M. Levalley June 5-1959
25
24
38
50
51
12 - 243 ac
13 - 48 ac
14 - 37 ac
18 - 245 ac
24 - 262
25 - 3
32 - 3
29
22
13
52
25
31
U.L.Co. PURCHASED FROM J. HYMAN 1962
14
15
40 Ac.
ULCo purchased from Montgomery June 8-1959
23
Bk 15
25
Bk 15
47
46
240 Ac.
17
36
18
48
4-43
4-15
4-15
4-43
Bk 20
30
4-43
4-14
Bk 20
32
Bk 20
34

Assessor's Map
County of Mendocino, Calif.
March, 1948

16-30

37 Clifford + Mollie Burrows 148/50

38 Fred Mirvin + Marjorie Ellen Ottoson x 20913-53

39 ~~Harry A & Carol Caples~~ x 21220-56

2765
150
2615

16-30

19 Albertis + Burdah Goodin Con to Galon R + Esther L. Peaker x 27451-54
20 Eva Carlson 31647-54
21 Coit + Herbert F. Coolidge x 29025-54
22 John O. + Helen Martin x Con to William E. + Coryell L. Roberts x 11686-56
23 Vernon O. + Audrey Jean Roach x 2841-55
24 Keith Philip + Doris E. Rice x 9308-55
25 Harry D. + Dorothy J. Hicker x 200/209
26 Kenneth Carl + Aneta Burrows x 11574-52
27 James Tylor + Elnora Arranetta Burrows x 13663-52
28 Harry Burrows
29 Harry Burrows Con to Harry A. + Carol Caples 5044-56
30 Leland G. + Virgie S. Mills x 18043-56
Harry A. & Carol Caples x
31 ~~Ralph + Virginia Keith Jr~~ x 17891 21221-56
32 Merle Bernard + Rosa Myrtle Day x 192/251
33 Fred Mirvin + Marjorie Ellen Ottoson x 20913-53
34 Lars R. + Inga K. Peters x 240/76
35 George W. + Ina E. Oheim 214/464
36 Blenda Katharine + William C. Woody 198/94

16-30

1	Union Lumber Co. - Now 47		
2	Oscar R. + Helen U. Thomas x	124/400	
3	E. T. + Helen A. Baxman x	238/189	
4	E. T. + Helen A. Baxman x	13541-56	
5	L. J. + Ethel Downing	124/400	
6	Eugene I. + Frieda M. Jacomella x	10912-52	
7	Kenneth H. + Edith J. Larson x	12696-56	
8	J. Fred + Mable F. Smith	120/229	
9	Arther F. + June N. Carlson	29369-54	24291-57
10	W. D. + Ardena Holland x	22423-53	24292-57
11	Robert Veil + Viola Prudence Ramsey x	3171-51	
12	Blaine E. + Lora L. Danley x	18426-56	
13	Russell + Charlotte V. Faylor x	204/332	
14	Albertis + Burdah Goodin x	14397-51	
15	Department of Veterans Affairs of the State of California Con To Robert J. Davidson	4250-51	
16	Tom + Dorothy Hartline x	11072-52	
17	Department of Veterans Affairs of the State of California Con to Tom W. + Dorothy Hartline x	14635-52	
18	Albertis + Burdah Goodin	7523-51 x	

Lot 2 Sec. 36 T. 19 N. R. 18 W., N. $\frac{1}{2}$ of S.W. $\frac{1}{4}$ Sec. 31 T. 19 N. R. 17 W. M. D. B. & M.

4-43=76-10
Virgin Creek

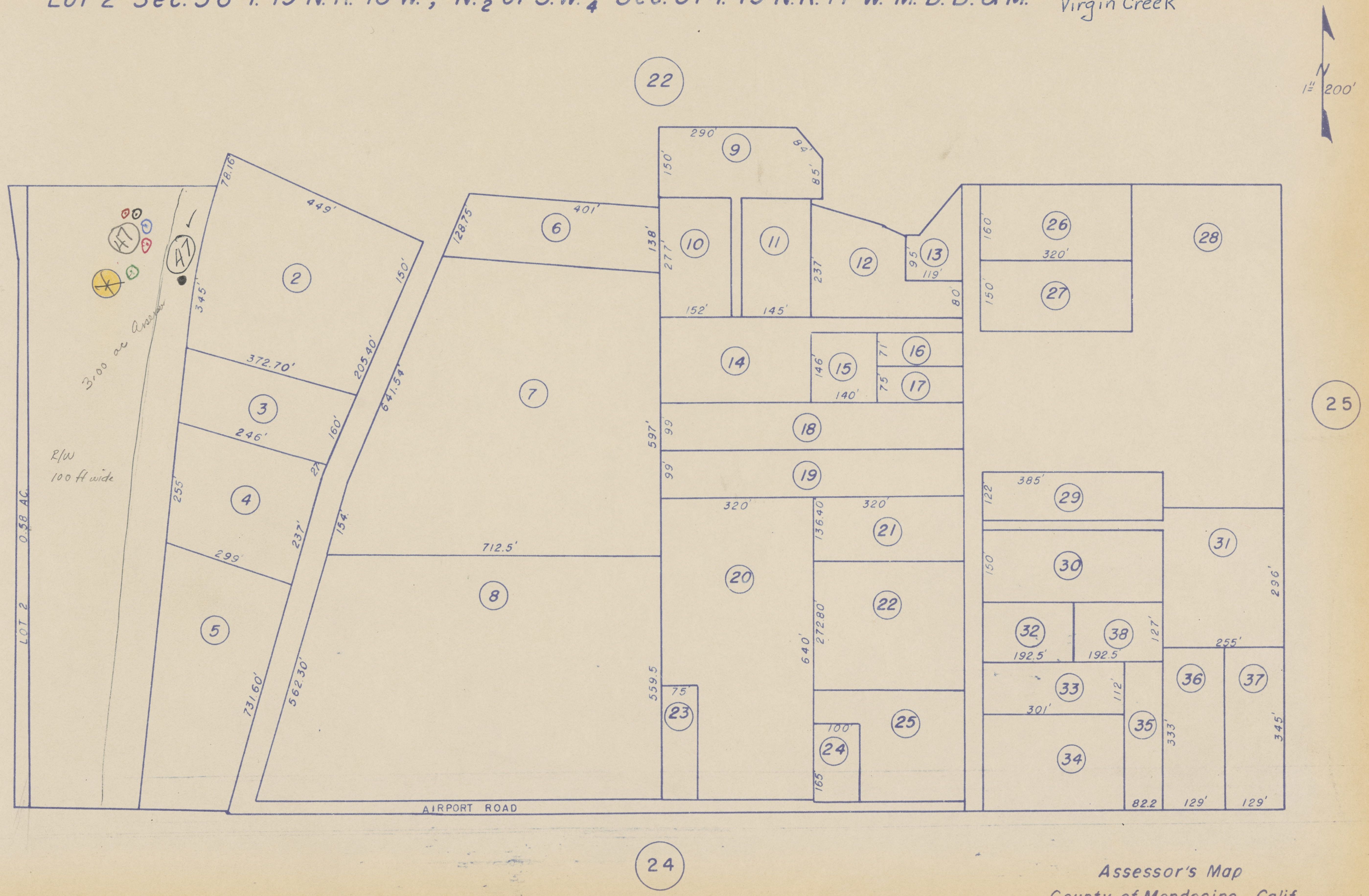
N
1" = 200'
22
25
24
9
290'
84
85'
150'
10
11
12
13
95'
119'
80'
237'
277'
138'
152'
145'
26
27
160'
320'
150'
28
6
401'
128.75
2
449'
78.16
150'
345'
205.40'
47
47
3.00 ac Assessor
R/W
100 ft wide
0.58 AC
LOT 2
3
372.70'
160'
4
246'
27
255'
237'
5
299'
731.60'
562.30'
641.54'
154'
7
597'
8
712.5'
559.5
14
15
16
17
146'
140'
71'
75'
18
99
19
99
20
320'
21
320'
136.40
22
272.80
640'
23
75'
24
100'
165
25
29
385'
122
30
150'
31
296'
32
192.5'
38
192.5'
127'
33
112'
301'
34
35
36
37
255'
333'
345'
82.2
129'
129'
AIRPORT ROAD

Assessor's Map
County of Mendocino, Calif.
March, 1956

Book
17

17

17

INDEX

BOOK 17

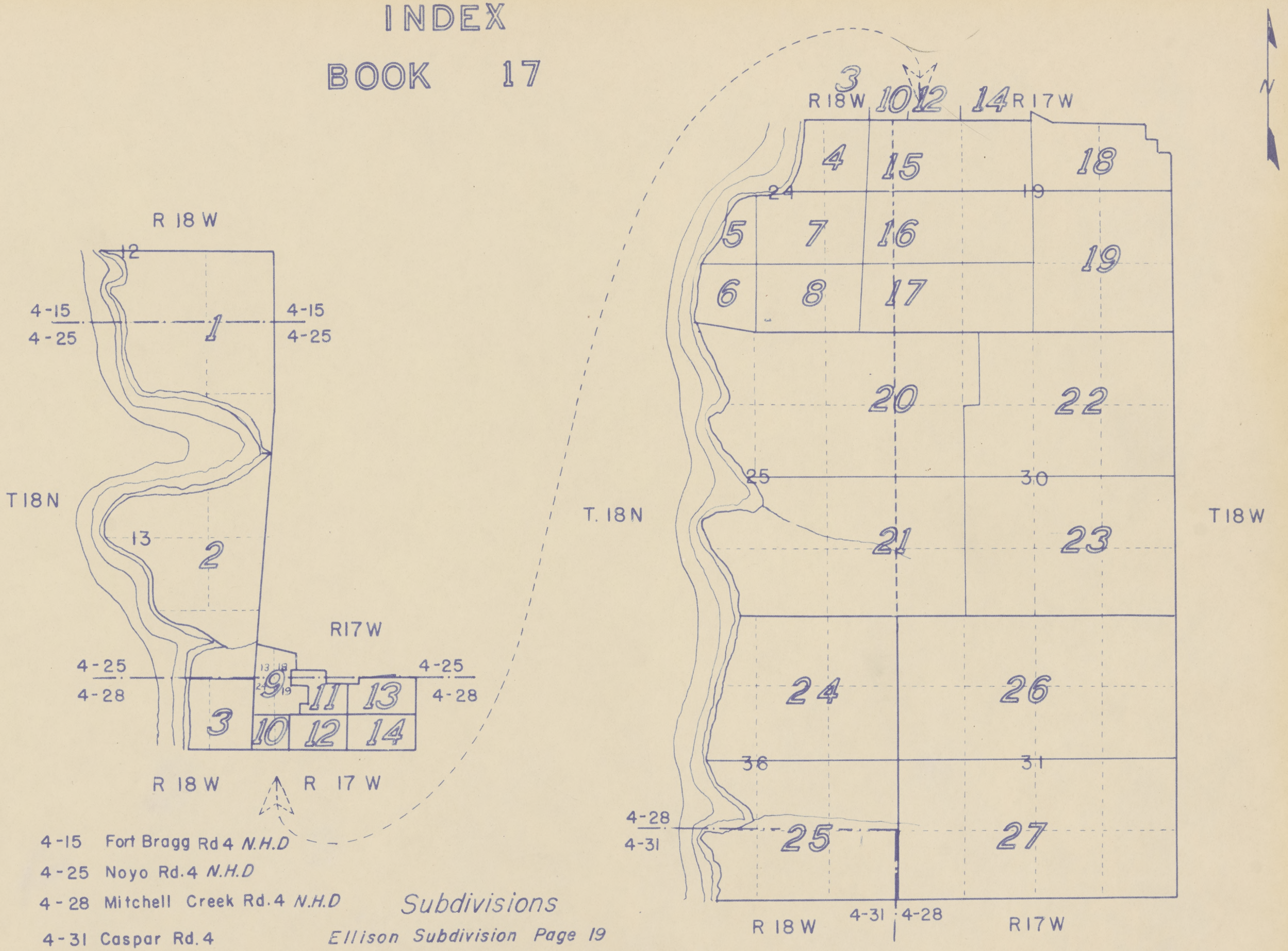

R 18 W
12
4-15
4-25
1
T18N
13
2
R17W
4-25
4-28
9
11
13
3
10
12
14
R 18 W
R 17 W
T. 18 N
3
R18W
10
12
14
R17W
4
15
18
24
19
5
7
16
19
6
8
17
20
22
25
30
21
23
T18W
24
26
36
31
4-28
4-31
25
27
R 18 W
4-31
4-28
R17W
N

4-15 Fort Bragg Rd 4 *N.H.D*
4-25 Noyo Rd. 4 *N.H.D*
4-28 Mitchell Creek Rd. 4 *N.H.D*
4-31 Caspar Rd. 4

Subdivisions

Ellison Subdivision Page 19
Dutcher & Hickman Tract Page 20
Todd Sub. . . . . Pages 29,30
Bellows Seacrest Sub. . . . . Page 28

Assessor's Map
County of Mendocino, Calif.
March, 1949

17-01

1 UNION LUMBER CO.

2 UNION LUMBER CO.

3 UNION LUMBER CO.

4 CHARLES RUSSELL JOHNSON & PETER LOWE X 206/51

4-15=76-09 Fort Bragg 17-01
4-25' Noyo

S $\frac{1}{2}$ Sec. 12, Lot 1 Sec. 13 T.18N.R.18W.M.D.B.&M.

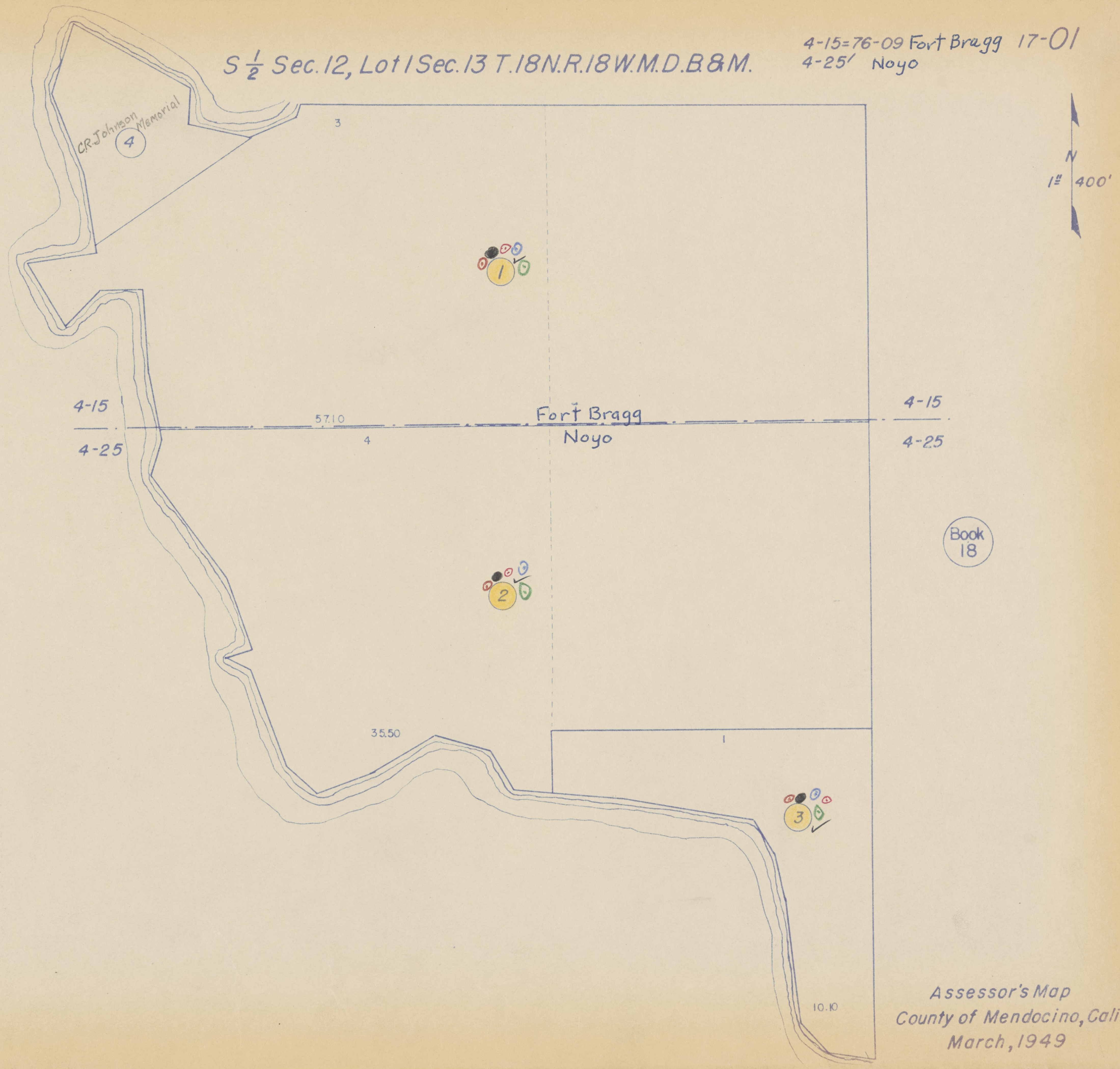

3
C.R.Johnson Memorial
4
1
4-15
4-25
57.10
4
Fort Bragg
Noyo
4-15
4-25
2
35.50
1
3
10.10
N
1" = 400'
Book 18

Assessor's Map
County of Mendocino, Calif.
March, 1949

1 UNION LUMBER CO.

2 NOW 6, 7

3 NOW 4, 5

4 SEE PAGE 28

5 SEE PAGE 28

6 NOW 8, 9 & PAGES 29 & 30

7 ~~LESTER R. ANDERSON~~ 6942-51 Walter Richard & Laura Clara Hadlow Jr. x 3597-55

8 NOW 10, 11

9 Now 12, 13 ~~RALPH W. TODD~~ 148/337 ~~Frank J. & Nellie Howard Hyman x 1/3 Albert F, Mary L, Angelo J. & Elsie A. Penitani x~~ 2/3 13415 13416-56

10 ~~RALPH W. TODD~~ 148/337 Now 14, 15

11 CLAYTON S. & IMOGENE DAUGHERTY x 15596-52

12 ~~Frank J. & Nellie Howard Hyman 1/3 Albert F & Mary L & Angelo J & Elsie A Penitani x~~ 2/3 1345-56 Now 16, 17

13 Robert C & Margaret W. Dempsey x 15446-56

14 ~~Ralph W. Todd~~ 148/337 Alma D. Todd, Helen G Haun, Mark R. Todd 22311-57

15 Donald S & Elmyra L. Babcock x 19465-56

16 Frank J. & Nellie Howard Hyman Albert F & May Le Angelo J. & Elsie A. Penitani 1345-56

17 Catherine Magoon Hustace 24339-57

4-25=76-09 Noyo 17-02

Fr. Sec. 13 T. 18 N. R. 18 W. M.D.B.&M.

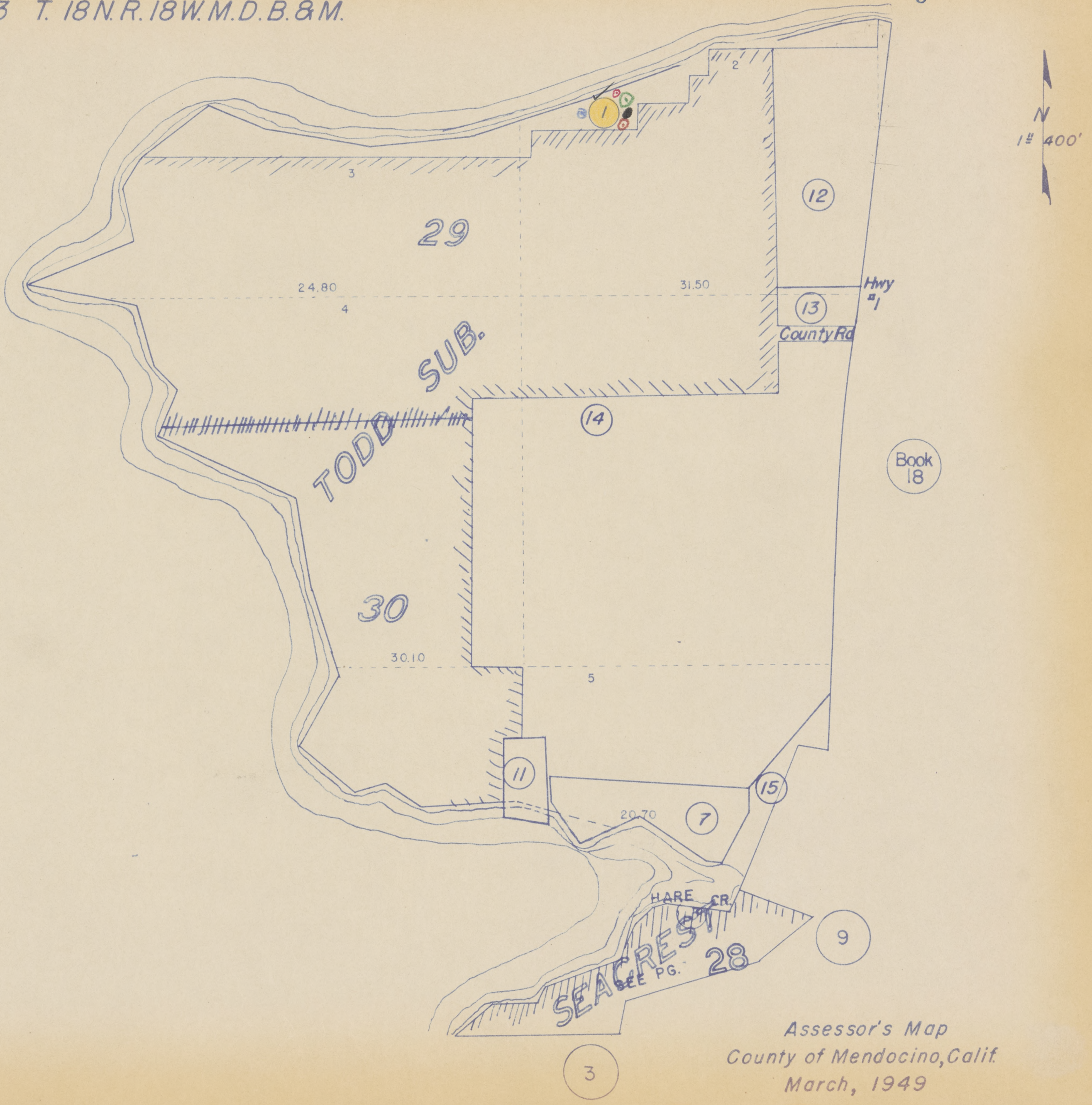
N
1" = 400'
1
2
3
29
24.80
4
31.50
12
13
Hwy #1
County Rd
TODD SUB.
14
Book 18
30
30.10
5
11
20.70
7
15
HARE CR.
SEACREST
SEE PG. 28
9
3

Assessor's Map
County of Mendocino, Calif.
March, 1949

Book
18

18

18

INDEX

BOOK 18

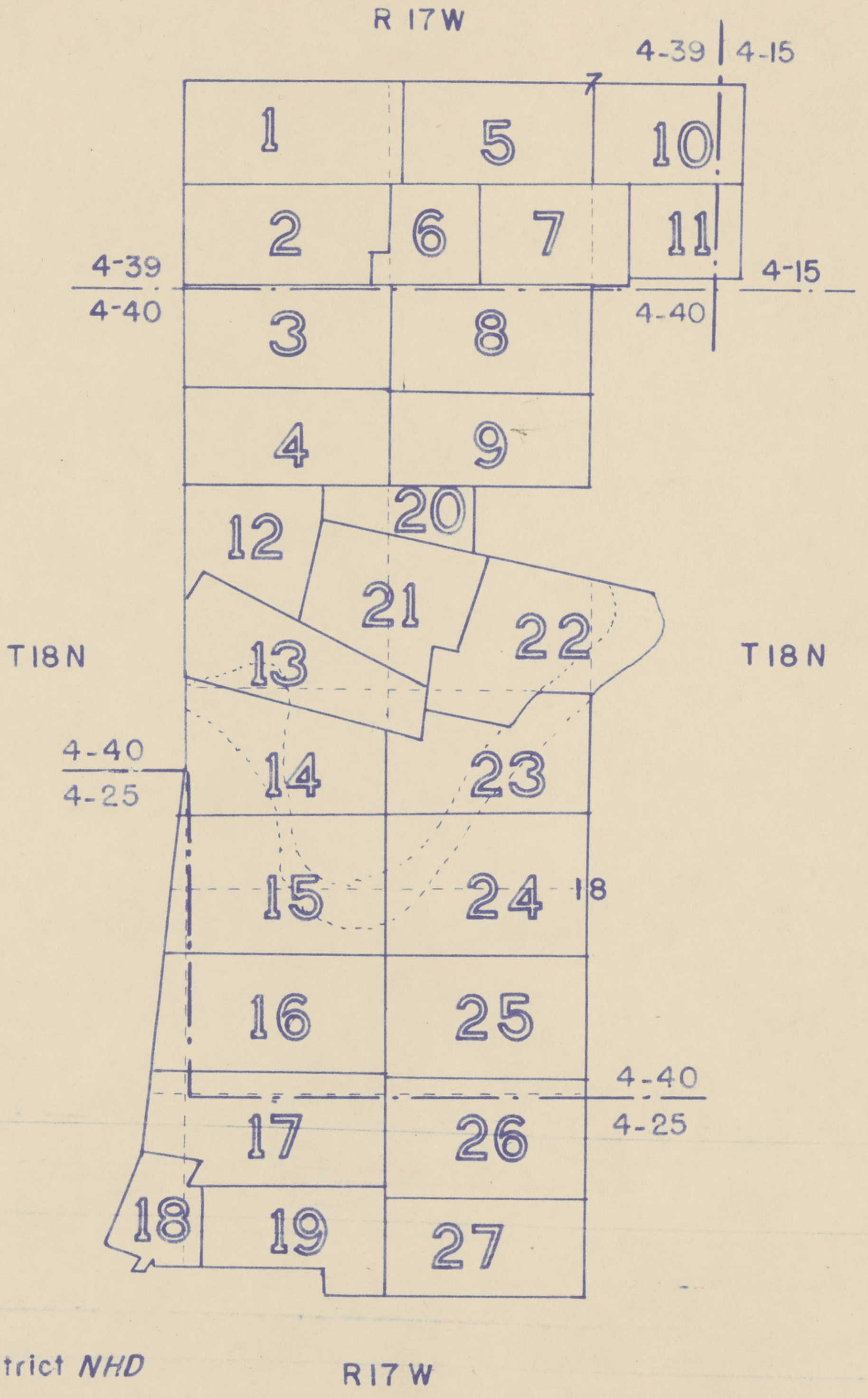
R 17W
4-39
4-15
1
5
10
2
6
7
11
4-39
4-40
4-15
4-40
3
8
4
9
12
20
21
22
T18N
13
T18N
4-40
4-25
14
23
15
24
18
16
25
4-40
4-25
17
26
18
19
27
R17W

Subdivisions

Southern Addition to Fort Bragg	Page 01-03, 05
Suburban Lots South of Fort Bragg	Pg. 04-11, 20
North Noyo	Page 13-15, 22
Noyo	Page 16, 17, 26
Mathew Tract	Page 02
John Mann Tract	Page 07
Fort Bragg Race Course Sub.	Page 12, 21
Burbeck Tract	Page 05

4-15	**Fort Bragg Rd 4** *NHD.*
4-25	Noyo Rd 4 *NHD*
4-39	Fort Bragg Rd 4 Noyo Lighting District *NHD*
4-40	Noyo Rd 4 Noyo Lighting District *NHD.*

Assessor's Map
County of Mendocino, Calif.
March, 1949

18-01

19 NOW 21, 22

20 RALPH & JENNIE DUNCAN x 22959-50

21 RALPH & JENNIE DUNCAN x 1185-51

22 NOW 23, 24, 25

23 UNION LUMBER CO. - Now 28 + 29

24 RALPH & JENNIE DUNCAN x 29992-54

25 RALPH & JENNIE DUNCAN x 29992-54

26 Robert H. & Marilyn E. Dragness x 19913-56

27 Northern Calif & Nevada Dist Council of the Assemblies of God 17186-44

18-01

1 UNION LUMBER CO. 210/405

2 NOW 17, 18

3 NOW 15, 16

4 ~~NORTHERN CALIFORNIA & NEVADA DISTRICT COUNCIL OF THE ASSEMBLIES OF GOD~~ 226/132 Now 27

5 JOE BONAVETTI 148/362

6 JOHN A. & ETHEL A. GALLI X 22763-50

7 JOSEPHINE REGINA GOLLNICK FLORENZEN 85/143

8 MERVIN T. & VIRGINIA T. GOLDEN X 433-51

9 MERVIN T. & VIRGINIA T. GOLDEN X 433-51

10 MERVIN T. & VIRGINIA T. GOLDEN X 433-51

11 ~~HARRY R. & MILDRED L. VAN HORN~~ X 236/94 Now 26

12 ~~HARRY R. & MILDRED L. VAN HORN~~ X 15914-49 Now 26

13 ~~FRANK DOWNING~~ 28167-54 Erma Caudland, ~~Ethel Rush, Henrietta Hansen~~ 3943-55 4498, 4499-55

14 ~~FRANK DOWNING~~ 28167-54 Erma Caudland, ~~Ethel Rush, Henrietta Hansen~~ 3943 55 4498, 4499-55

15 HILDA K. MARKULA 14770-52

16 ~~NORTHERN CALIFORNIA & NEVADA DISTRICT COUNCIL OF THE ASSEMBLIES OF GOD~~ 17186-49 Now 27

17 NOW 19, 20

18 RALPH & JENNIE DUNCAN X 20424-49

18-01

4-39=76-09
Fort Bragg

Block 2 Southern Addition to Fort Bragg

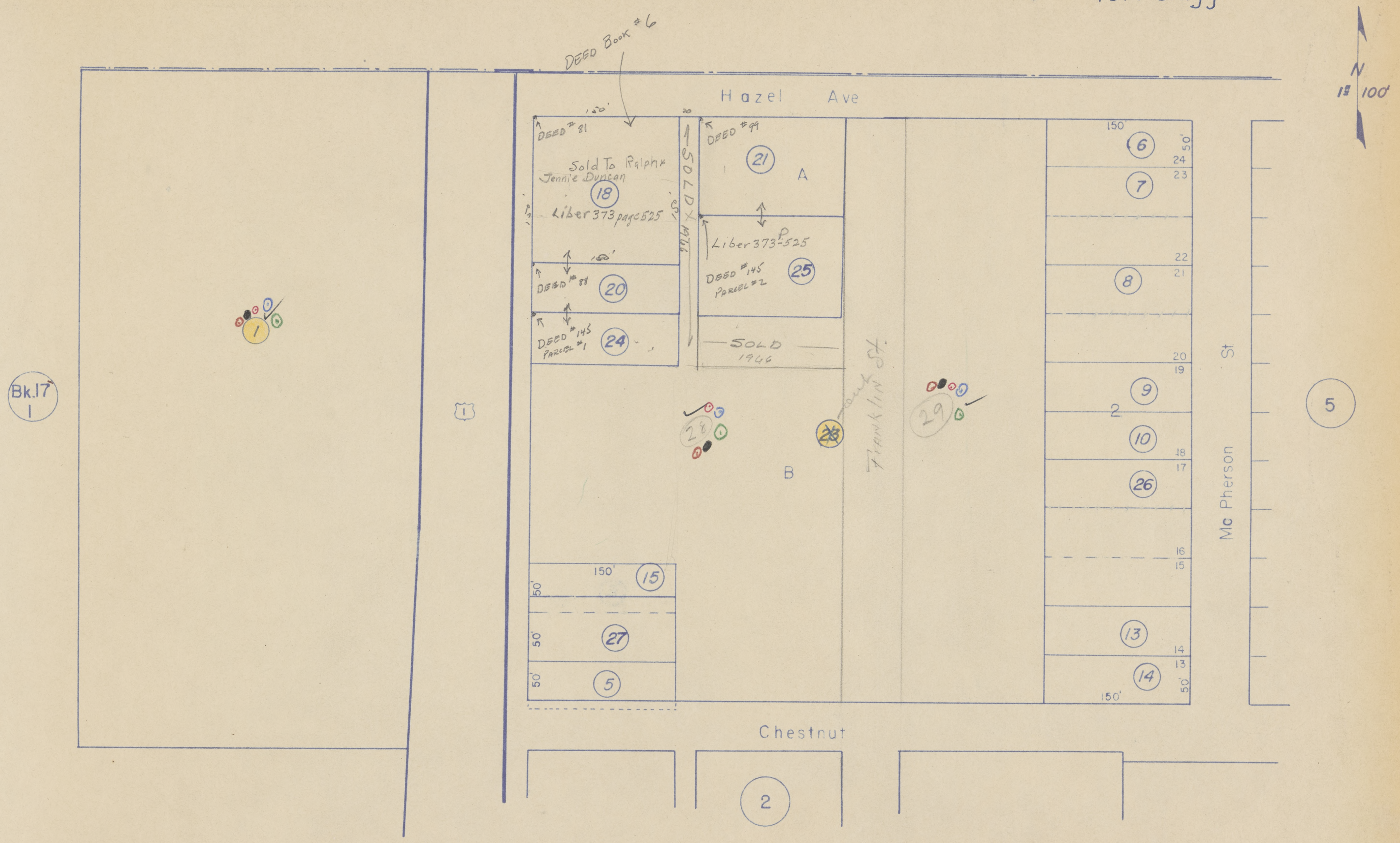
N
1" = 100'
Hazel Ave
DEED Book #6
DEED #81
150'
Sold To Ralph & Jennie Duncan
18
Liber 373 page 525
150'
DEED #88
20
DEED #145 Parcel #1
24
SOLD X Mtg.
DEED #99
21
A
Liber 373 P 525
DEED #145 Parcel #2
25
SOLD 1946
1
Bk.17 1
1
28
23
Franklin St
29
B
150'
6
50'
24
23
7
22
21
8
20
19
9
2
10
18
17
26
16
15
13
14
13
14
50'
150'
Mc Pherson St
5
150'
15
50'
50'
27
50'
5
Chestnut
2

Assessor's Map
County of Mendocino, Calif.
March, 1949

18-02

✓ 19 OTTO POE

20 ~~L. DONATI~~ 174/252 ~~Ray~~; ~~Duillio~~; ~~Julius~~; Bruno J. & Mayme; ~~Pearl & Ada~~ Donati x ~~Julia Wood~~ ~~Bruna Miller~~ 11525-56 4777-55

21 BRUNO J. & MAYME DONATI x 32536-54

✓ 22 LYDIA & MATT E. SIPILA 154/10

✓ 23 SEBASTIAO RODRIGUES CAVACO & BENVINDA CAVACO x 3082-51

✓ 24 MATT & LYDIA SIPILA 46/49

25 LOUIS & MARY GHENS

✓ 26 ALBANO & ALBERTO COSTA x 238/328

27 ERNEST FIGUEIREDO 4020-51

28 JOE S. & ALICE FIGUEIREDO x 1095-51

29 OTTO POE

✓ 30 PETER PAUL & HELEN PAOLI x 232/208

31 OTTO POE 25227-50

32 JACK A. & LUCILLE B. MCNABB x 210/296

33 JOHN C. & PEARL C. MCNABB x 152/482

34 ATTILIO CARIMALI CON TO KENNETH F. & GLORIA J. PEREIRA x 15176-52

18-02

1 UNION LUMBER CO. 210/405 HWY

2 JOE & MARY BONAVETTI 19/491

3 SAKRI ~~& LAURA~~ ~~John S.~~? USITALO 171/405 & John S. Uusitalo 21620-56

4 ~~JESSE GHENS CON TO~~ JOHN B. & MARY SPINI SR. X 20337-53 21437-56

5 JOHN B. & MARY SPINI X 206/136

6 JOHN B. & MARY SPINI X 222/72

7 KENNETH & EUGENE RAUDIO 31045-54

8 ~~MARIA HEILALA~~ 235/161 Carl B & Dovie E. Shields x 19095-56

9 RENO & DORIS BIANCHI X 34377-54

10 RINO & DORIS BIANCHI X 206/322

11 AMBROGIO BIANCHI 170/57

12 ~~FRANCES RAUDIO MANKINEN~~ ~~KENNETH & FRANCES RAUDIO~~ 31046-54 Albano & Alberta Costa x 24289-57 24290-57

13 CLYDE GREGOR 20538-53

14 CLYDE GREGOR 192/71

15 ROY INGRAM 6363-51

16 ROY INGRAM 6363-51

17 JAMES & LUCILLE LAZZARINI X 26812-50

18 ALVA E. HOPPER CON TO JACK D. & JUDY TERRY 26064-65

Blk. 7 & 8 Southern Addition to Fort Bragg
Mathews Tract

18-02

4-39=76-04
Fort Bragg

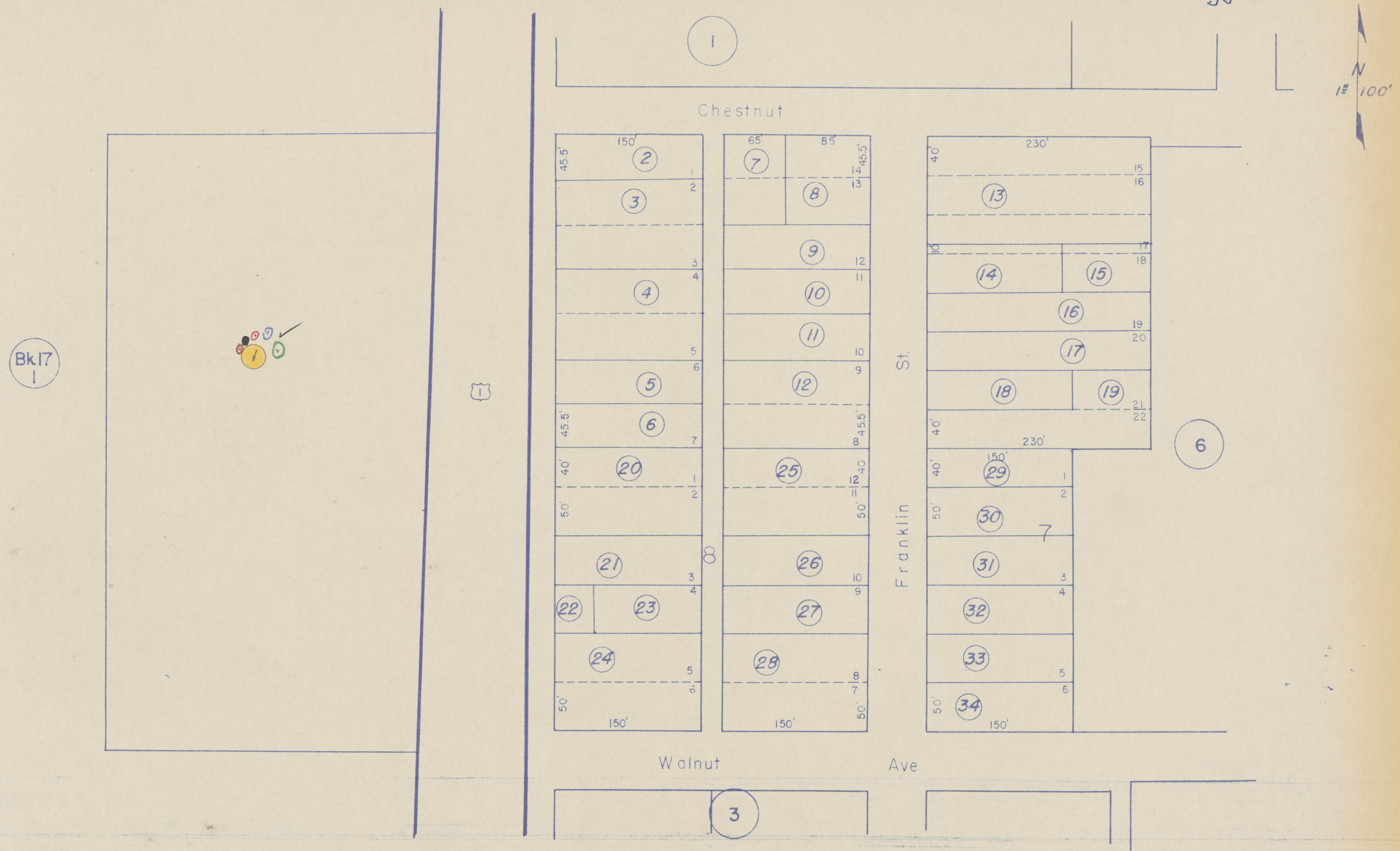

1
Chestnut
Walnut
Ave
Franklin
St.
Bk 17
1
6
3
8
7
N
1" = 100'
150'
65'
85'
230'
45.5'
40'
50'
1
2
3
4
5
6
7
8
9
10
11
12
13
14
15
16
17
18
19
20
21
22
23
24
25
26
27
28
29
30
31
32
33
34

Assessor's Map
County of Mendocino, Calif.
March, 1949

18-03

x 19 TITUS & ELINA STRONG 180/346

x 20 JAMES & THELMA PAOLI 48/60

+ 21 OSCAR POE 48/61

+ 22 ANNIE ALLESSANDRI 13398-52

+ 23 ANTHONY & ANNIE V. CANCLINI x 198/291

+ 24 EDWARD J. & LAURA L. SPINI x 214/84

+ 25 WILLIAM P. BRIDGE 16427-52

+ 26 TITUS & ELINA STRONG 210/120

+ 27 FRANK HABERHAUER 32007-54

+ 28 FRANK HABERHAUER 32007-54

+ 29 FRANK HABERHAUER 32007-54

+ 30 Loris A ½ & Loris A & Gladys V. Bull x ½ 23212-57

18-03

1 UNION LUMBER CO. 210/405 HWY

2 TITUS & ELINA STRONG x 182/278 ✓

3 TITUS & ELINA STRONG x 194/38 ✓

4 TITUS & ELINA STRONG 176/330

5 ~~N. L. & ALTA M. BUSS~~ x 200/188 Faustino & Remijia Calvo x 25241-57

6 ~~NORMAN L. & ALTA M. BUSS~~ x 194/13 ~~Loris A. & Allen L. Bull~~ 2889-55 Now 30

7 ~~NORMAN L. & ALTA M. BUSS~~ x 194/13 ~~Loris A & Allen L Bull~~ 2889-55 Now 30

8 ~~NORMAN L. & ALTA M. BUSS~~ x 194/13 ~~Loris A & Allen L. Bull~~ 2889-55 Now 30

9 ~~NORMAN L. & ALTA M. BUSS~~ x 194/13 ~~Loris A & Allen L. Bull~~ 2889-55 Now 30

10 OSCAR & ANNIE KOSKI 168/461

11 FRANK HABERHAUER 32007-54

12 LAURA PAOLI 55/174

13 ALFRED & ANN PAOLI

14 TITUS & ELINA STRONG 210/120

15 ~~N. L. & ALTA M. BUSS~~ x 200/188 Faustino & Remijia Calvo x 25241-57

16 ~~N. L. & ALTA M. BUSS~~ 204/289 ~~Loris A. & Allen L. Bull~~ 2889-55 Now 30

17 ~~N. L. & ALTA M. BUSS~~ 194/166 ~~Loris A & Allen L. Bull~~ 2889-55 Now 30

18 OSCAR & ANNIE KOSKI 194/166

18-03

Blocks 9, 10 Southern Addition to Fort Bragg

4-40=76-04

Noyo

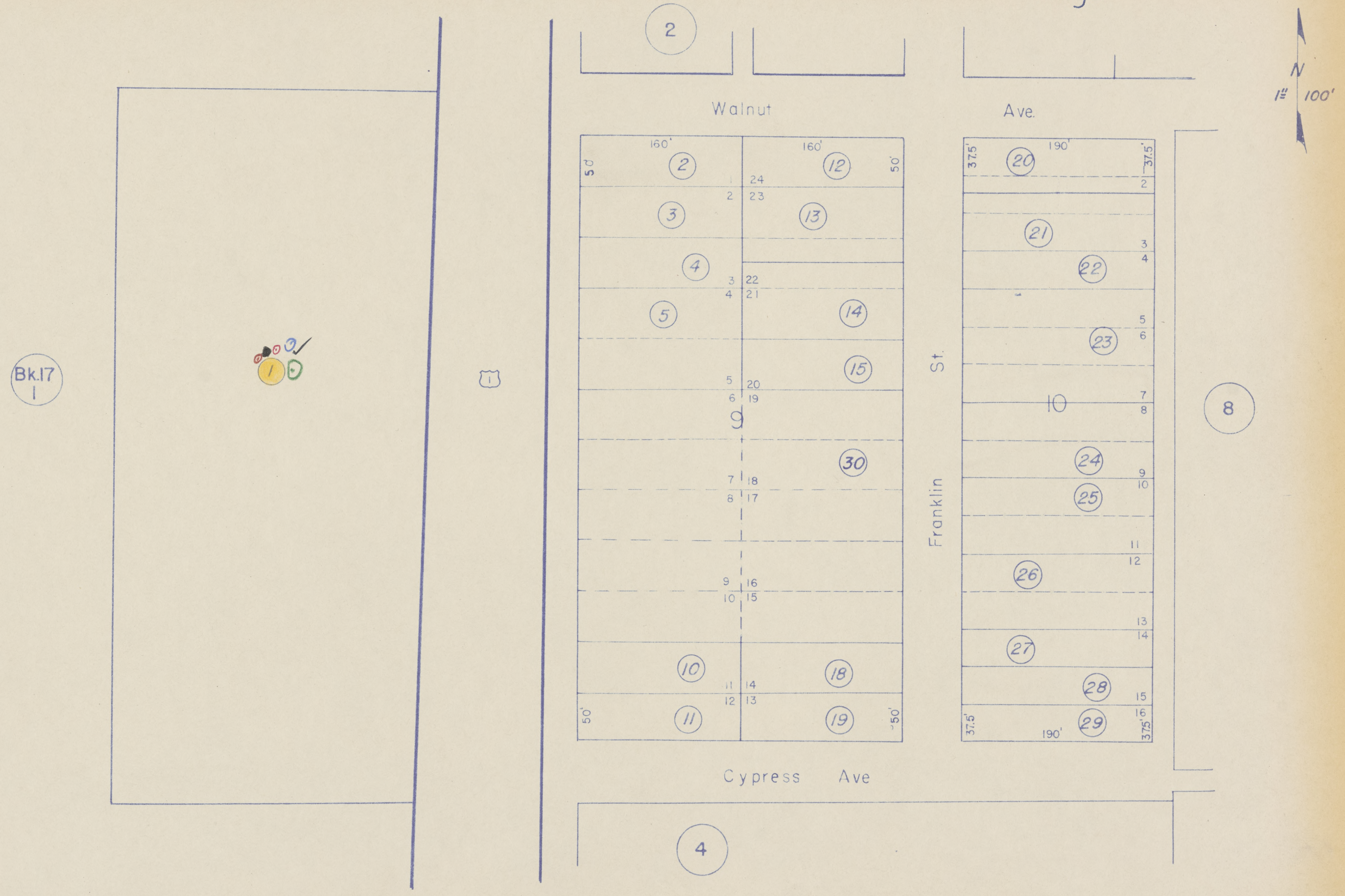
2
Walnut Ave.
N
1" = 100'
160'
160'
190'
50'
37.5'
2
3
4
5
12
13
14
15
30
18
19
10
11
20
21
22
23
24
25
26
27
28
29
9
10
Franklin St.
Bk.17 1
1
1
8
Cypress Ave
4

Assessor's Map
County of Mendocino, Calif.
March, 1949

18-04

1 UNION LUMBER CO. 210/405 HWY

2 NOW 3, 4

3 ~~SUSAN ROWE~~ 166/281 ~~Chris & Elna Nicolos~~, x 9175-55 Ambrose A & Clara C Torretta x 23134-57

4 NOW 5, 6

5 UNION LUMBER CO. 7902-52

6 NOYO THEATERS, INC. 13192-52

18-04

4-40=76-04
Noyo

Lots G, H Suburban Lots South of Fort Bragg


3
Cypress Ave
N
1" = 100'
5
G
6
Bk.17
1
1
9
3
H
12 7
13 18
12
South Street

Assessor's Map
County of Mendocino, Calif.
March, 1949

18-08

1 NOW 6, 7

2 ~~LILLIAN ESPEY & GLENN A. ESPEY~~ * 28246-54 22559-57 Now 18

3 CLAUDE & LEONA GABBERT X 21241-50

4 NOW 8, 9

5 NOW 13, 14, 15, 17

6 NOW 10, 11, 12, 16

7 PACIFIC GAS & ELECTRIC CO. 2931-51

8 ~~LILLIAN & GLEN A. ESPEY~~ * 28246-54 22559-57 Now 18

9 UNION LUMBER CO. 12507-52

10 HAROLD T. & EULA T. BOLDEN 109/476

11 HAROLD T. & EULA T. BOLDEN 109/476

12 UNION LUMBER COMPANY 13890-52

13 HAROLD T. & EULA T. BOLDEN 109/476

14 HAROLD T. & EULA T. BOLDEN 109/476

15 UNION LUMBER CO. 13890-52

16 CECIL M. & JOAN B. SCRIBNER X 17350-53

17 THEODORE & TUNIE WILLIAMS X 17688-53

18 Lillian Espey 22559-57

18-08

Lots 64,65,77,78 Suburban Lots South of Fort Bragg

4-40=76-04
Noyo

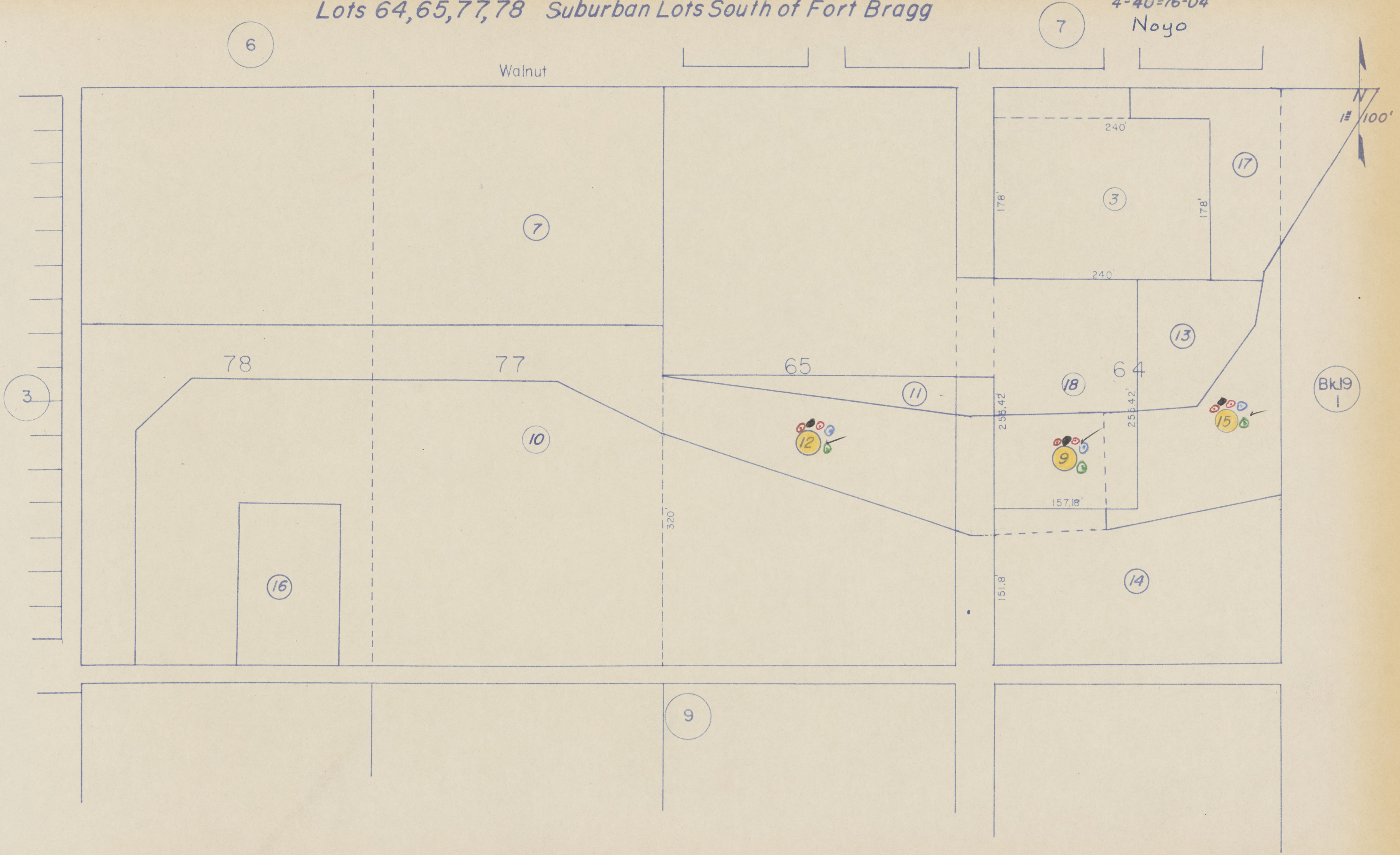
6
Walnut
7
N
1"=100'
240'
17
3
178'
178'
240'
7
13
78
77
65
64
11
18
3
Bk19
1
10
12
255.42
9
255.42
15
320'
157.18'
16
151.8
14
9

Assessor's Map
County of Mendocino, Calif.
March, 1949

18-09

1 NOW 6, 7, 8

2 SUSAN ROWE 234/268

3 GEORGE R. & MARY A. MORRISON x 3699-51

4 HAROLD T. & EULA T. BOLDEN 109/476

5 HAROLD T. & EULA T. BOLDEN 109/476

6 UNION LUMBER CO. 7902-52

7 NOYO THEATRES, INC. 13192-52

8 GEORGE R. & MARY A. MORRISON x 15016-52

18-09

Lots 66, 67, 75, 76 Suburban Lots South of Fort Bragg

4-40=76-04

Noyo

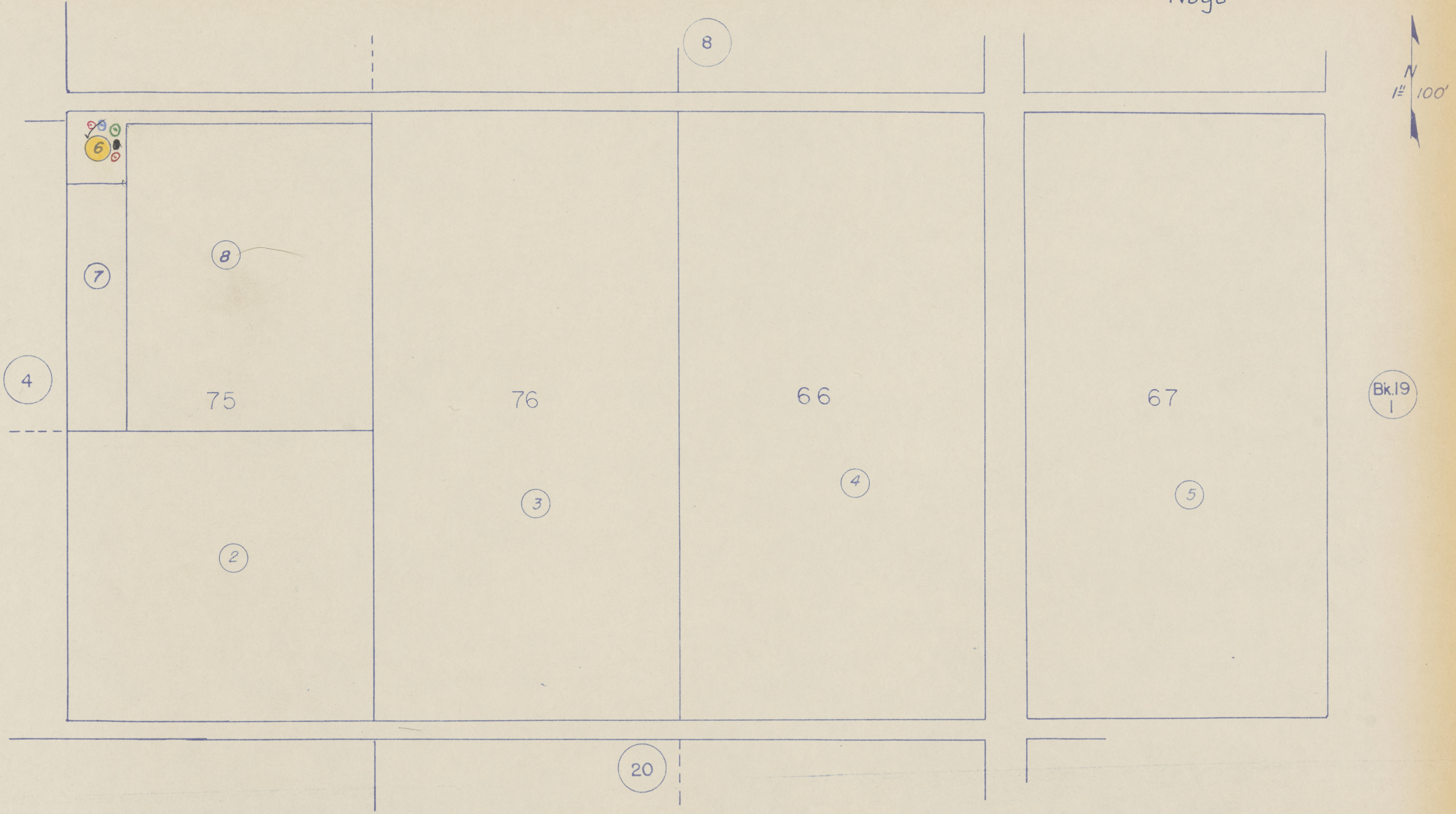
8
6
7
8
4
75
76
66
67
Bk.19
1
2
3
4
5
20
N
1" = 100'

Assessor's Map
County of Mendocino, Calif.
March, 1949

18-12

1 UNION LUMBER CO. 210/405 R/W

2 ~~SUSAN ROWE~~ 234/268 ~~Chris & Elna Nicotos~~ x 9175-55 Ambrose A & Clara C. Torretta x 23134-57

✓3 ED & MARY MAKI x 200/496

4 CARL W. & EFFIE D. JOHNSON x 24798-50

✓5 RALPH H. SMALL 5948-51

6 UNION LUMBER CO.

7 SCHOOL LOT NOYO SCHOOL DISTRICT 178/409

8 SUSAN ROWE 60/203

9 JOSEPH P. KELLY & CHARLES CHRISTEN 76/258

10 KARSTEN & EMILIE HANSEN x 5480-51

11 JOSEPH P. KELLY & CHARLES CHRISTEN 20493-49

12 JOSEPH & ERMELINDA FERRI x 27283-50

13 WALTER RICHARD & LAURA CLARA HADLOW JR. x 20517-53

14 WALTER RICHARD & LAURA CLARA HADLOW JR. x 20517-53

✓15 ~~JENS J. & META M. NIELSEN~~ 15717-56 Helen Molina 18744-56, 19393-56

18-12

Fr. NW $\frac{1}{4}$ Sec. 18 T. 18 N. R. 17 W. M.D.B. & M., Block 1 Fort Bragg Race Course Subdivision

4-40=76-04

Noyo

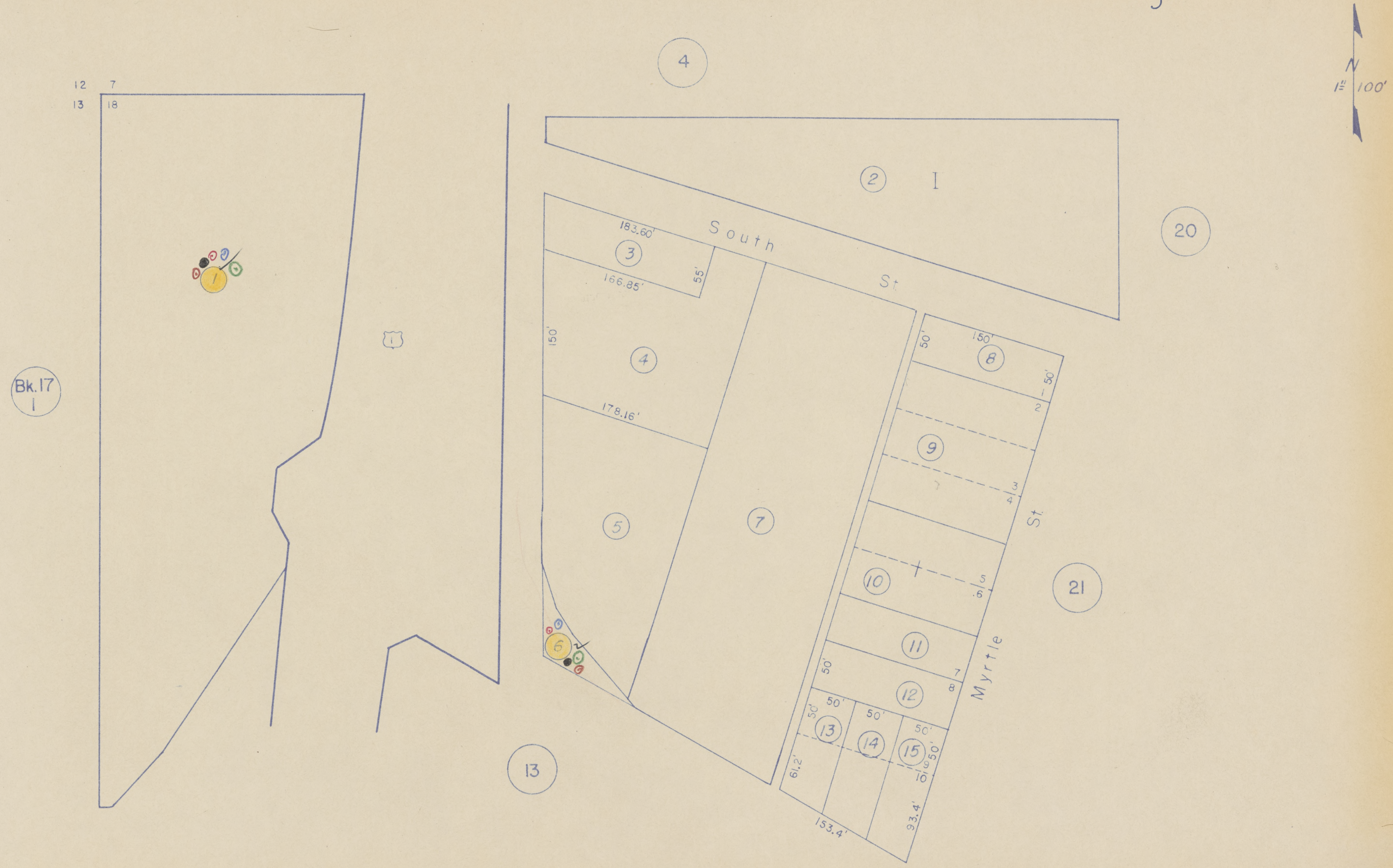

N
1"= 100'
12 7
13 18
4
2 I
20
South St
183.60'
3
55'
166.85'
150'
4
178.16'
5
7
6
1
Bk. 17
1
8
150'
50'
50'
2
9
3
4
St
10
5
6
21
11
Myrtle
7
8
12
50'
50'
13
50'
14
50'
15
50'
9
10
61.2'
153.4'
93.4'
13

Assessor's Map
County of Mendocino, Calif.
March, 1949

18-13

19 JOHN A. CAITO & MABLE CAITO x 16671-53

20 NOW 23

21 NOW 23

22 A. B. & ANTONETTE CAITO x 22755-50

23 W. J. ~~& MAUDE E.~~ CHARTERS * 22756-50 18339-56, 24018-57

24 NOW 32, 33

25 HENRY A. HEITMEYER 25472-50

26 JOHN A. & MABLE CAITO x 16670-53

27 NOW 34, 35

28 NOW 30, 31

29 NOW 30, 31

30 ~~FRANK J. HYMAN~~ 21562-53 Kathryn C. Cummings 16806-56

31 RAY E., LILLIAN E. x 1/4 RAY M. & ROBY B. WELSH x 1/4 RICHARD S. & DORIS J. LUCAS x 1/4 SHIRLEY J. & MELISSA R. STRIBLING x 1/4 28932-54

32 HENRY A. HEITMEYER 25472-50

33 DELLA DELTORCHIO 31596-54

34 UNION LUMBER CO.

35 UNION LUMBER CO. (RED AREA)

18-13

✓1 ~~HENRY A. HEITMEYER~~ 25472-50 Agostino & Mary Tarentino x 12890-56

2 UNION LUMBER CO. 210/405 R/W

✓3 HENRY A. HEITMEYER 25472-50

4 NOW 24, 25, 26

✓5 HENRY A. HEITMEYER 25472-50

6 NOW 19, 20

7 NOW 21, 22

✓8 A. B. CAITO 192/370

9 ~~VERNON J. MCGREW~~ 33638-54 Stella Palumbo 25657-57

10 NOW 27, 28, 29

11 ~~VERNON J. MCGREW~~ 33628-54 Stella Palumbo 25657-57

12 JOE F. & MAE E. PERRY x 204/288

13 MANUAL & MARY FIGUIEREDO 204/287

✓14 THOMAS D. & MARY COONEY x 206/60

15 MANUEL & MARY FIGUEIREDO x 184/74

16 MANUEL & MARY FIGUEIREDO x 206/199

17 WILLIAM F. & MARY V. CANNARR 16648-53

18 WILLIAM F. & MARY V. CANNARR 148/340

18-13

4-40=76-04

Noyo

1" = 100'

Fr. NW 1/4 Sec. 18 T. 18 N. R. 17 W. M. D. B. & M., North Noyo

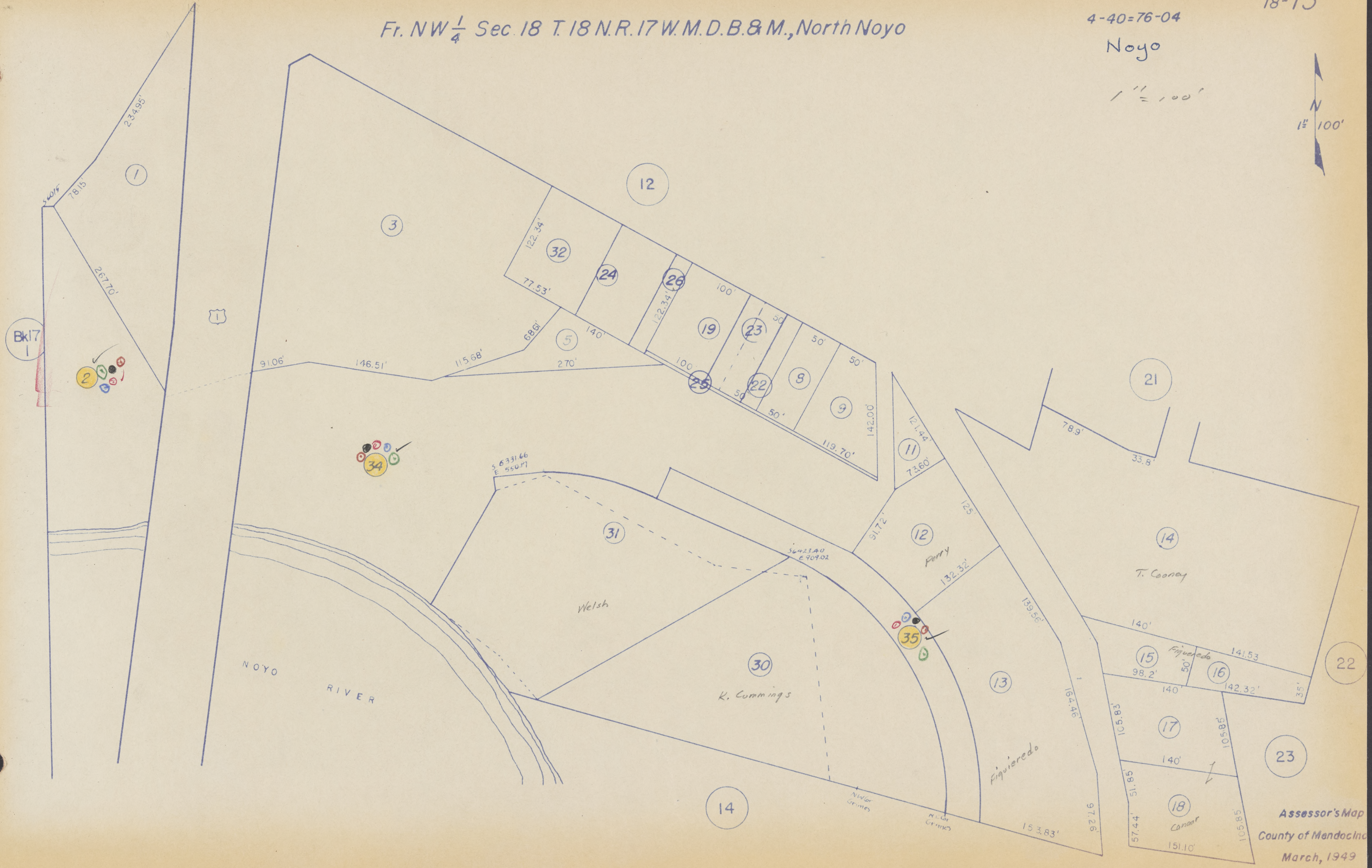
N
1" = 100'
Bk 17
1
1
2
3
5
8
9
11
12
12
13
14
14
15
16
17
18
19
21
22
22
23
23
24
25
26
30
31
32
34
35
234.95'
78.15
S 60.15
267.70'
91.06'
146.51'
115.68'
68.61'
270'
140'
100'
122.34'
77.53'
122.34'
100'
50'
50'
50'
50'
50'
142.00'
119.70'
121.44'
73.60'
91.72'
125'
132.32'
139.56'
164.46'
97.26'
153.83'
78.9'
33.8'
140'
141.53
98.2'
50'
142.32'
35'
140'
105.83'
105.85'
140'
51.85'
57.44'
151.10'
105.85'
S 6331.66 E 550.17
S 6423.40 E 4909.02
Perry
Welsh
K. Cummings
Figuiredo
T. Cooney
Figueiredo
Conant
NOYO RIVER
N. W. Cor. Grimes
N. E. Cor. Grimes

Assessor's Map
County of Mendocino
March, 1949

18-14

✓ 19 JAMES G. & MARY E. CUMMINGS x 9346-52

✓ 20 JAMES G. & MARY E. CUMMINGS x 9346-52

21 JAMES T. & ALICE L. CLEARY 172/168

22 L. EATON & H. ELIZABETH GRIMES x 18529-53

23 NOW 26, 27, 28, 29

24 JAMES G. & MARY E. CUMMINGS x 26142-54

25 ~~FRANK J. HYMAN~~ 21437-53 Kathryn C. Cummings 16806-56

26 ~~UNION LUMBER CO~~. Now 30, 31, 32

27 UNION LUMBER CO.

28 UNION LUMBER CO.

29 UNION LUMBER CO. (RED AREA)

30 Union Lumber Co

31 Union Lumber Co

32 John Preble Blinn (BANTSA Trustee)

18-14

1 ~~RALPH W. TODD~~ 148/337 See 17-92-12

2 ~~RALPH W. TODD~~ Angelo J. Penitenti 13413-56

3 NOW 22, 23, 24, 25

4 L. EATON & H. ELIZABETH GRIMES X 200/15

5 JAMES G. & MARY E. CUMMINGS X 26142-54

6 NEAL BRANDSEMA 180/369

7 BARBARA JO & CHARLES RICHARD BLINN (BANK OF AMERICA NAT. TRUST - TRUSTEE) 223/352

8 BARBARA JO & CHARLES RICHARD BLINN (BANK OF AMERICA NAT. TRUST - TRUSTEE) 223/352

9 GENERAL PETROLEUM CORP. 206/432

10 GENERAL PETROLEUM CORP. 204/220

11 FRANK J. & NELLIE HYMAN 204/219

12 F. J. HYMAN 198/415

✓13 P. A. STENBERG & H. E. HYMAN 182/49

14 L. EATON & H. ELIZABETH GRIMES X 200/379

✓15 RAUHA HYMAN 34591-54

16 JAMES G. & MARY E. CUMMINGS X 24058-53

17 NEAL BRANDSEMA 180/369

✓18 WALTER L. & CORINNE KLINE X 26216-54

North Noyo

4-40=76-04

Noyo

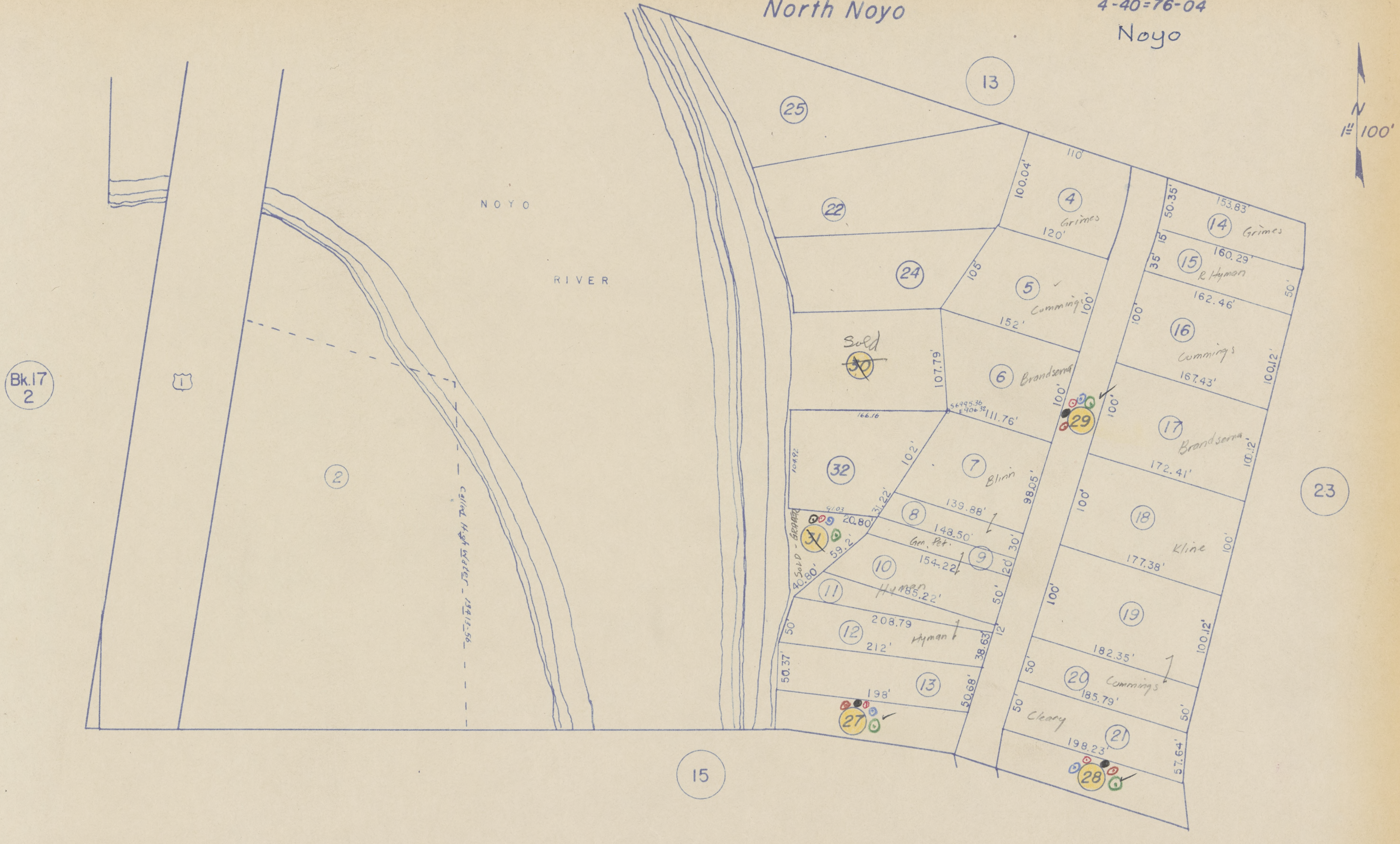
N
1" = 100'
NOYO
RIVER
Bk.17
2
1
2
Called High Water – 1941.56
13
25
22
24
Sold
30
32
31
Sold – Gerard
27
28
29
15
23
110
100.04'
4
Grimes
120'
105
5
Commings
152'
6
Brandsema
107.79'
111.76'
166.16
104.92
102'
7
Blinn
139.88'
8
148.50'
Gen. Pet.
9
154.22
10
Hyman
185.22'
11
12
208.79
Hyman
212'
13
198'
50
50.37
40.80'
59.2'
20.80
31.22'
38.63
50.68'
98.05'
30'
20'
50'
12
50.35'
15'
35'
153.83'
14
Grimes
160.29'
15
R. Hyman
162.46'
16
Commings
167.43'
17
Brandsema
172.41'
18
Kline
177.38'
19
182.35'
20
Commings
185.79'
21
Cleary
198.23'
57.64'
100.12'
100'
50'

Assessor's Map
County of Mendocino, Calif.
March, 1949

18-15

19 INTERNATIONAL FISHERMAN ALLIED WORKERS LOCAL NO. 40 222/376

20 CHESTER M. & BETTY E. STURGEON X 26342-50

21 F. ALIOTO FISH CO. 228/470

22 NIILO A. & FRED A. MAKELA 180/16

23 ~~RALPH W. TODD~~ 148/337 ~~Alma D. Todd~~, Helen G Haun, ~~Mark R. Todd~~ 22311-57 23827-57, 24885-57

24 OTTO KOTHGASSNER 1/3 NILO MAKELA 1/3 FRED & MARCET MAKELA 1/3 18339-53

25 UNION LUMBER CO. (RED AREA)

26 JOHN & CARMEL GHENS (EX. M/R) UNION LUMBER CO. (M/R) 31041-54

27 UNION LUMBER CO.

28 UNION LUMBER CO.

29 ~~Ralph W. Todd~~ 148/337 ~~Alma D Todd~~, Helen G Haun, ~~Mark R. Todd~~ 22311-57 23827-57, 24885-57

30 13414-56 Angelo J. Penitenti 13413-56 & Elsie A. & Albert F. & Mary L. Penitenti 1/2 Frank J. & Nellie Howard Hyman 1/2

18-15

1 ~~RALPH W. TODD~~ 148/337 Now 29, 30

2 GORDON HAVSTAD 132/330

3 A. B. CAITO 192/261

✓ 4 NOYO RIVER FISH CO. 24405-53

✓ 5 WILLIAM L. & MARJORIE L. WESTFALL x 238/329

✓ 6 ~~OTELIUS &~~ IDA AAKER * 194/284 26144-57

✓ 7 EVERETT & MABEL FORSTER 180/23

8 ~~MANUEL & MARY FIGUEIREDO~~ x ~~1/2 LOUIS & ESMA CAVALLINI~~ x ~~1/2~~ 8450-52 Pacific Fisheries Inc 7759-55

9 A. PALADINI INC. 148/134

✓10 EVERETT & MABEL FORSTER 172/170

11 ~~OTTO H. SCOTT~~ 182/413 Angelo J. & Elsie A & Albert F & Mary L. Penitenti x 7426-55

12 JOHN & CARMEL GHENS 182/358

13 HENRY CLAY SHRIVER & ROSAMOND THOMPSON 20630-53

✓ 14 JOHN GHENS 172/306

15 NOW 25, 26, 27, 28

16 TOM 1/3 GRACE 1/3 & DOMINIC 1/3 CARINE 19438-49

17 JOHN GHENS 148/306

18 JOHN GHENS 172/306

18-15

North Noyo

4-25=76-09
4-40=76-04 Noyo

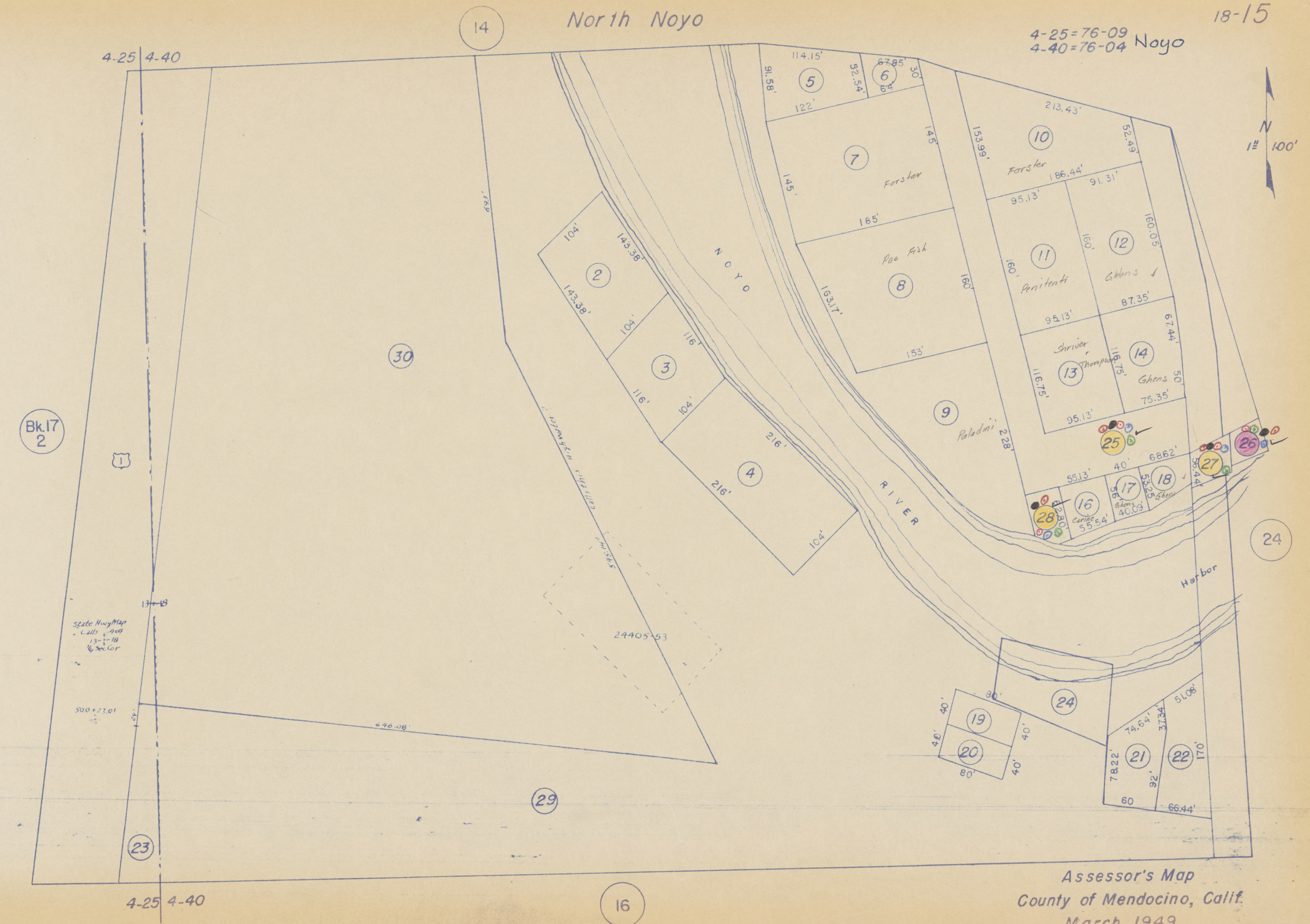
14
4-25 4-40
N
1" = 100'
Bk.17
2
1
30
29
23
16
24
NOYO RIVER
Harbor
State Hwy Map
Calls 4xx
13-18
¼ Sec Cor
13-18
500+23.01
646.08'
24405-53
2
3
4
104'
143.38'
116'
216'
5
6
7
8
9
10
11
12
13
14
16
17
18
19
20
21
22
24
25
26
27
28
114.15'
67.85'
91.58'
52.54'
30'
64'
122'
145'
185'
163.17'
153'
160'
228'
153.99'
213.43'
52.49'
186.44'
91.31'
95.13'
160.05'
87.35'
67.44'
116.75'
50'
75.35'
55.13'
40'
68.62'
56.44'
53.25'
40.09'
55.54'
62.80'
80'
40'
51.08'
74.64'
37.34'
78.22'
92'
170'
60
66.44'
Forster
Pac Fish
Paladini
Penitenti
Ghens
Shriver
Thompson
Carine

Assessor's Map
County of Mendocino, Calif.
March, 1949

18-24

1 ELMA R. SCHLOTE 176/102

2 THORNE W. & VIRGINIA M. HOLMES X 32537-54

3 JOE F. & MAE E. PERRY X 222/245

4 NOW 6, 7

5 STERLING & ALICE L. HOLMES 210/371

6 NOW 8, 9

7 UNION LUMBER COMPANY 24017-50

8 JOE F. & MAE E. PERRY X 10877-52

9 STERLING & ALICE HOLMES X 15335-49

Fr. N $\frac{1}{2}$ of SW $\frac{1}{4}$, Fr. S $\frac{1}{2}$ of NW $\frac{1}{4}$ Sec. 18 T. 18 N. R. 17 W. M.D.B.&M.

18-24

4-40=76-04
Noyo

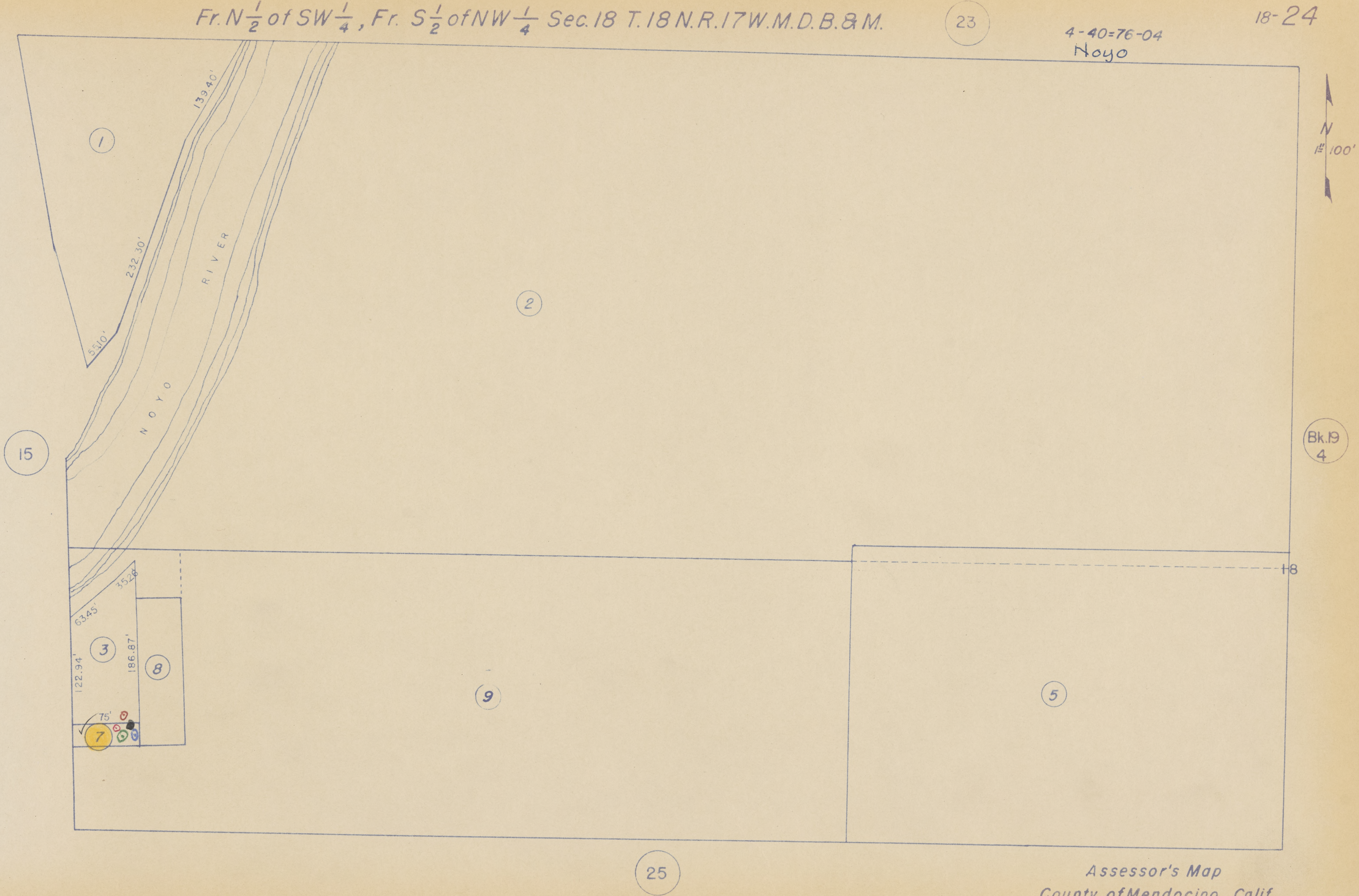

23
N
1" = 100'
①
1394.0'
232.30'
55.10'
NOYO RIVER
②
15
Bk. 19
4
8
35.28'
63.45'
③
122.94'
186.87'
⑧
75'
⑦
⑨
⑤
25

Assessor's Map
County of Mendocino, Calif.
March, 1949

Book
19

19

INDEX

BOOK 19

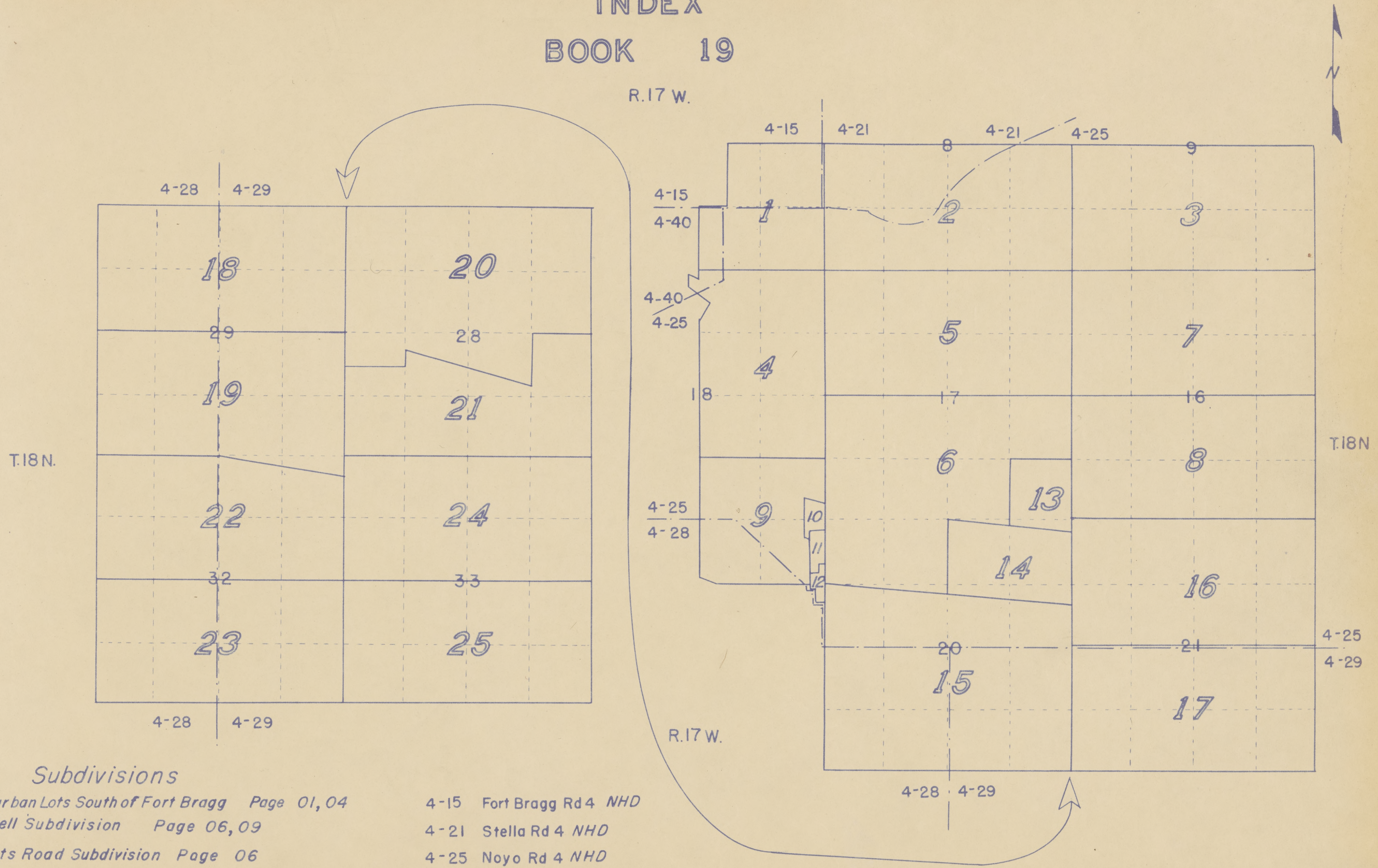
N
R.17 W.
4-28
4-29
18
20
29
28
19
21
T.18 N.
22
24
32
33
23
25
4-28
4-29
4-15
4-21
8
4-21
4-25
9
4-15
4-40
1
2
3
4-40
4-25
5
7
4
18
17
16
T.18 N
6
13
8
4-25
4-28
9
10
11
12
14
16
20
21
4-25
4-29
15
17
R.17 W.
4-28
4-29

Subdivisions

Suburban Lots South of Fort Bragg Page 01, 04

Hardell Subdivision Page 06, 09

Willits Road Subdivision Page 06

4-15 Fort Bragg Rd 4 *NHD*
4-21 Stella Rd 4 *NHD*
4-25 Noyo Rd 4 *NHD*
4-28 Mitchell Creek Rd 4 *NHD*
4-29 Franklin Rd 4 *NHD*
4-40 Noyo Rd 4 Noyo Lighting District *NHD*

Assessor's Map
County of Mendocino, Calif.
March, 1949

19-01

73 Waino J. & Allie A. Jacobsen 234/50

74 Weino V. & Shirley Jacobson x 10757-56

75 Harold T & Eula T. Bolden 109/476

76 " " " " " "

77 Wayne N & Selina Johnson x 19368-49

78 Harold A. & Elizabeth J. Spencer x 20501-56

19-01

55 ARMOND & ELLEN LAURI 25871-50

56 KJALMER LAURI (LIFE EST) LUCILLE LAURI & ALBERT MATTSON 25870-50

57 JOHN & HILMA KARKIAINEN$_x$ 1324-51

58 NOW 59, 60

59 GEORGE LEONARD & BEATRICE DORIS KOSKI$_x$ 5101-51 16840-56

60 ~~WAINO J. & ALLIE A. JACOBSON~~ 236/50 Now 73, 74

61 SEE BOOK 18, PAGE 8

62 ~~HAROLD T. & EULA T. BOLDEN~~ 109/476 Now 76

63 ~~UNION LUMBER CO~~. 13890-52 Now 72

64 ~~HAROLD T. & EULA T. BOLDEN~~ 109/476 Now 76

65 ~~UNION LUMBER CO.~~ 13890-52 Now 72

66 ARVO & SAIMA LYLY$_x$ & ~~GEORGE W. & BERTHA STENLUND~~ 22590-50 1935-55, 5632-55 John & Hulda W. Hepokoski$_x$ 2138-55

67 ANTHONY F. & HELEN S. ROSSOTTI$_x$ 17191-53

68 ~~JOHN & HILMA KARKIAINEN~~ 22589-54 Now 70, 71

69 ~~JOHN G. & HANNAH TAKALA~~$_x$ 30956-54 Now 71

70 ~~John & Hilma Karkiainen~~ 22589-54 Andrew R. & Pearl H. Hervi$_x$ 6589-55

71 John G. & Hannah Takala$_x$ 3981-55

72 Union Lumber Co

37 NOW 66, 67

38 BENJAMIN & IDA H. MEHTLAN X CON TO JOHN F. & JEANETTE MALSOM X 26762-54

39 THEODORE & IRENE ARVOLA X 27340-50

40 JOHN ILMAR & HULDA WILHELMINA HEPOKOSKI X 4383-51

41 NOW 53, 54

42 ANDREW & KRISTINA LYLY X 22164-50

43 NESTOR & IMPI PYORRE X 14140-48

44 ~~WAYNE N. & SELINA JOHNSON~~ X 19368-49 Now 77, 78

45 UNION LUMBER CO.

46 NELS A. NELSON 22124-50

47 ~~ANDERS T. ANDERSON~~ 22123-50 Chapman

48 NOW 64, 65

49 ~~LAURA HAUN CON TO ROY & HAZEL MACK JR.~~ X 11024-52 15585-56 L A Anderson et ux

50 NOW BOOK 8, PAGE 33

51 NOW BOOK 8, PAGE 33

52 ANTON & HILMA WUOLTEE CON TO JOSEPH M. & FLORENCE A. WASZCZAK 22426-50

53 NOW 68, 69

54 ~~JOHN G. & HANNAH TAKALA~~ X 30956-54 Now 71

19 NOW 61, 62, 63

20 ~~HAROLD T. & EULA T. BOLDEN~~ 109/476 Now 75

21 NOW 48, 49

22 ~~HAROLD T. & EULA T. BOLDEN~~ 109/476 Now 75

23 ~~HAROLD T. & EULA T. BOLDEN~~ 2931-51 Now 75

24 UNION LUMBER CO. 10992-52

25 NOW 57, 58

26 NOW 41, 42

27 NOW 46, 47

28 WILLIAM E. LEHMER 156/356

29 DOROTHY PAOLI 10245-52

30 FARNK HAROLD GRASS 1525-55

31 CHARLES LEHMER 156/357

32 ELEANOR FEREIRA (AKA CAMPBELL) 1841-51

Stanley B & Eleanor Campbell x 21372-56
33 ~~ADELINE RIES, JOHN FEREIRA, GEORGE FERREIRA, EDWARD, LAWRENCE & ELEANOR FEREIRA & DOLORES ANDERSON~~ 24453-50

34 ~~ANTONE MANNONEN~~ Everett S. & Clella P. Hamman x 16543-56

35 LISA PYHALUOTO

36 F. W. SANDELIN 17724-49

1 NOW BOOK 8, PAGE 34

2 NOW BOOK 8, PAGE 34

3 NOW 37, 38

4 ALLEN B. & CHARLOTTE COKER x 23115-53

5 ALDEN L. & CAROL ANN WUOLTEE 194/334

6 ALDEN L. & CAROL ANN WUOLTEE x CON TO ALVIN E. & IRENE L. STANDLEY 33396-54

7 ANNA E. DE ROSIER 232/101 Con to Arnold & Ursula Mutschall x 17109-56

8 UNO & IRENE SILTANEN 17384-49

9 NOW 50, 51

10 NOW BOOK 8, PAGE 33

11 NOW 55, 56

12 NOW 43, 44

13 NOW 39, 40

14 NESTOR & EMPI PYORRE x 162/75

15 WILLIAM & JULIA LEHMER 156/251

16 CHARLES C. SMITH 20703-53

17 CHARLES LEHMER 156/357

18 ARCHIE & HELEN BLAIR x 26719-54

Lots 33 to 41, 47 to 63, 68, 69 Suburban Lots South of Fort Bragg

4-15
4-25 = 76-09
4-39
4-40 = 76-04

Noyo

N
1" = 400'

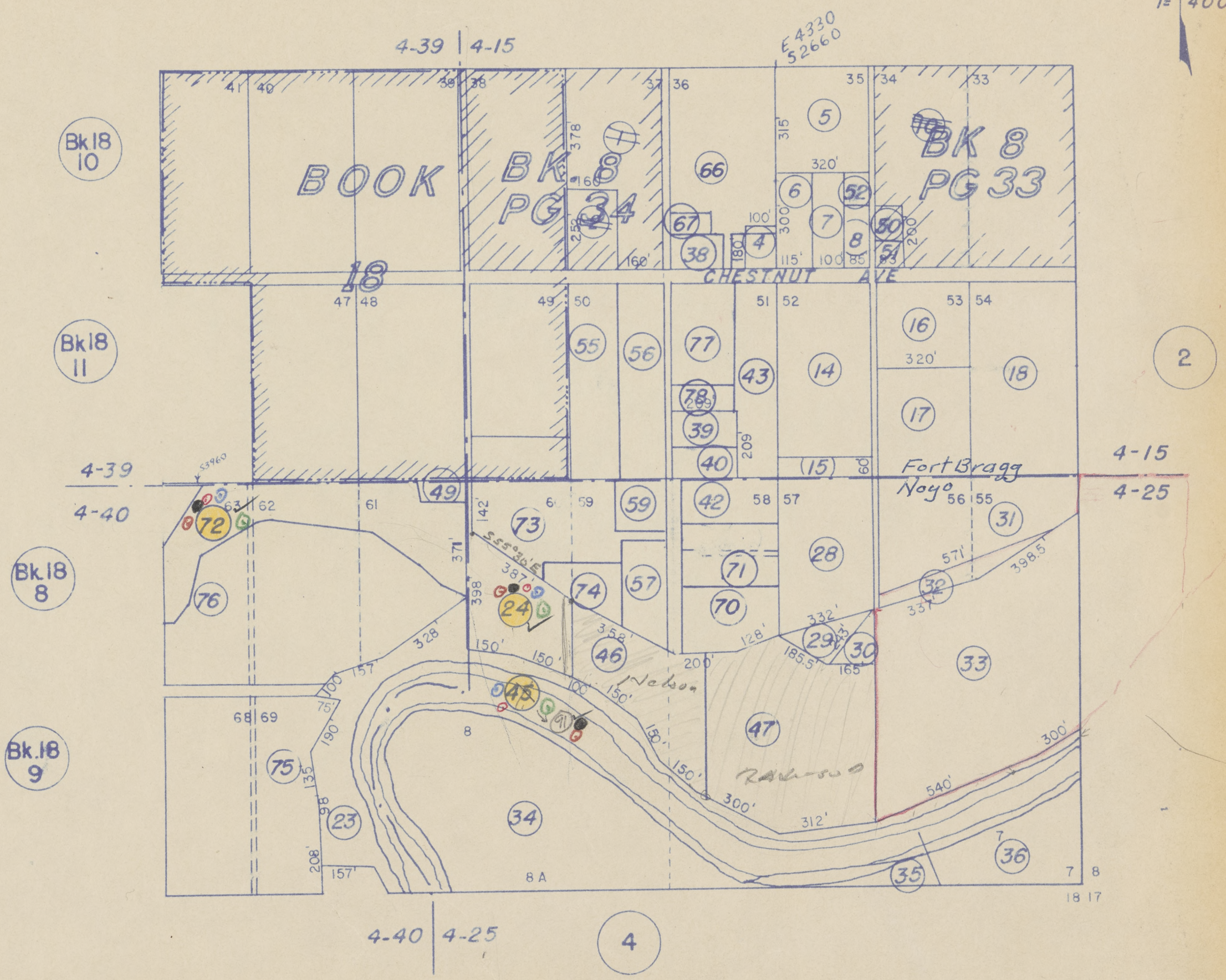
4-39
4-15
E 4330
52660
BOOK 18
BK 8 PG 34
BK 8 PG 33
CHESTNUT AVE
Bk 18 10
Bk 18 11
Bk 18 8
Bk 18 9
4-39
4-40
4-15
4-25
Fort Bragg
Noyo
2
4
4-40
4-25
Nelson
Ravenswood
1
2
4
5
6
7
8
14
15
16
17
18
23
24
28
29
30
31
32
33
34
35
36
38
39
40
42
43
45
46
47
49
50
51
52
55
56
57
59
66
67
70
71
72
73
74
75
76
77
78
8 A
S 55°30' E

Assessor's Map
County of Mendocino, Calif.
March, 1949

19-02

37 ~~Joseph John & Grace E. Multhaup~~ x 236/422 Robert L. & Cecilia C. Cox x 13872-56

38 Walter E & Shirley Bradley x 12125-56

39 Union Lumber Co

40 Union Lumber Co.

19-02

19 ROBERT MANCHESTER & MILDRED SCOTT BODDY X 22659-53

20 ~~GUST KUJALA~~ 176/413 Hanna Kujala 11855-56

21 WILLIAM W. PAYNE & RICHARD E. ROGERS 22633-50

22 HAROLD F. & LELAH M. ANDERSON X 7895-52

23 UNION LUMBER CO.

24 NOW 28, 29

25 CLIFTON L. & SHIRLEY E. WILLIAMSON X 31013-54

26 ~~JOSEPH JOHN & GRACE E. MULTHAUP~~ X 236/422 Walter E. & Shirley Bradley x 12125-56

27 JOHN S. BERRINGER 2077-51

✓28 P. A., RUTH W. & BARBARA L. STENBERG X 920-51

29 RAYMOND E. & OLLIE NOHLING 14520-49

✓30 ANGELO J. & ELSIE A. PENITENTI X CON TO ~~CLOVIS C. &~~ LEILA M. BRADSHAW ~~X~~ 22634-53 8610-55

31 ALFRED KUJALA 13698-52

32 JACOB PAANANEN

33 IDA PAANANEN 28145-54

34 EINO A. & IDA E. KUJALA X 10435-52

35 HELEN & ISABEL NOHLING 26761-54

✓36 PATRICK A. & DENISE S. STENBERG JR. X 26761-54

19-02

1 NOW 30, 31

2 NOW 32, 33, 34

3 CARL H. & JENNIE ANDERSON x 21027-49

4 HENRY & LIZZE M. KOSKI x 176/485

5 Stanley B. & Eleanor Campbell x 21372-56 ~~ADELINE RIES~~, ~~JOHN FEREIRA~~, ~~GEORGE FERREIRA~~; ~~EDWARD,~~ ~~LAWRENCE & ELEANOR FEREIRA & DOLORES ANDERSON~~ 24453-50

6 MANUEL S. AVILA 51/362 R/W

7 NOW 26, 27

8 ~~JOSEPH JOHN & GRACE E. MULTHAUP~~ x 236/422 Now 37, 38

9 UNION LUMBER CO. - Now AVILA

10 MANUEL S. AVILA 51/362 R/W

11 ~~GUST KUJALA~~ Hanna Kujala 11855-56

12 ~~FRANK A. ALBRECHT~~ 30259-54 Charles H & Alice J. Hensley x 14301-56

13 NOW 24, 25

14 NOW 35, 36

15 EMANUELE & SERAFINI COLOMBI 106/133

16 LEO YETTNER 18937-53

17 LEO & MARY HASEL x 14118-48

18 C. S. JUNKER 100/197

19-02

76-009
76-012

S½ Sec. 8 T. 18 N. R. 17 W. M. D. B. & M.

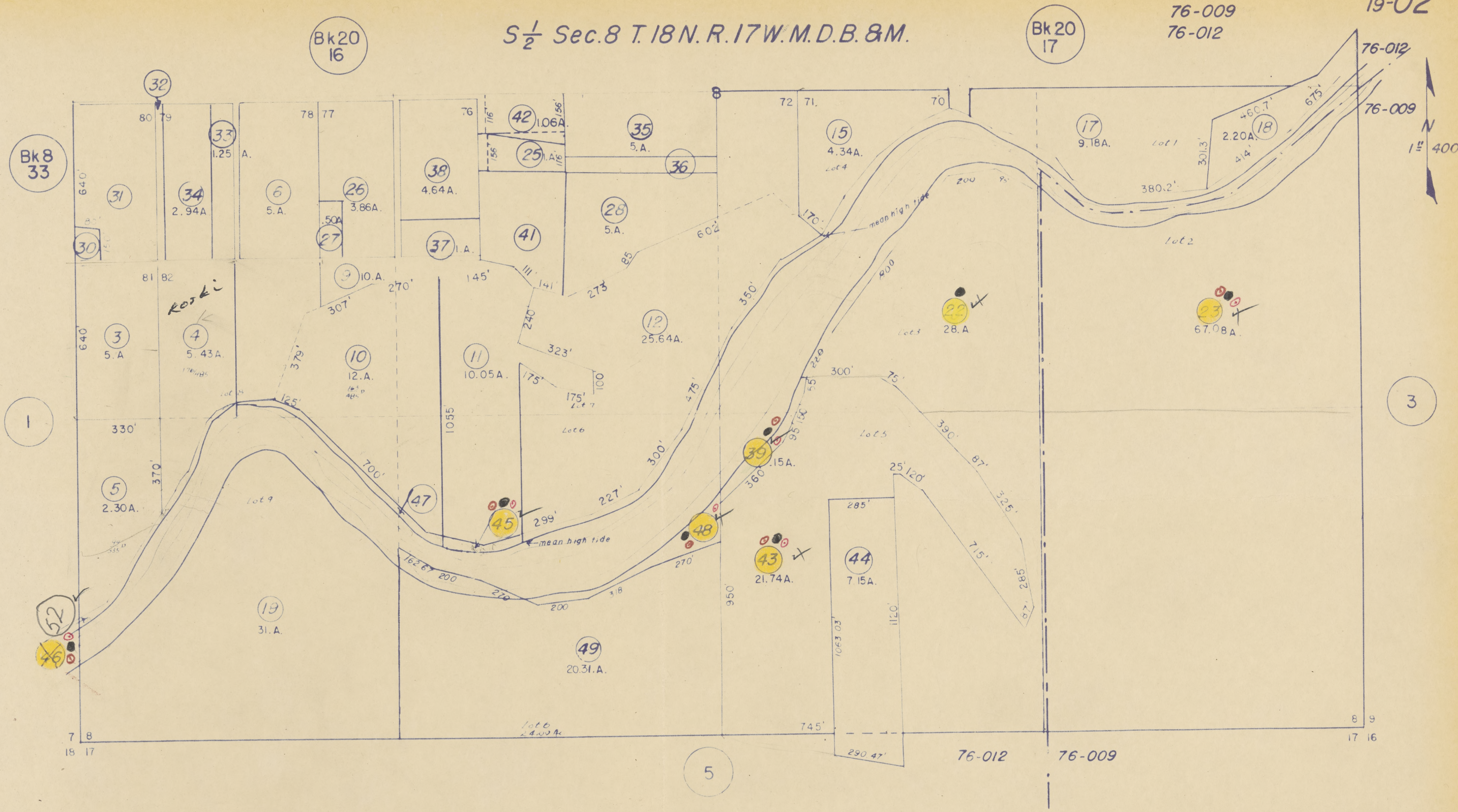
Bk 20 16
Bk 20 17
Bk 8 33
76-012
76-009
N
1" = 400'
32
80 79
33
1.25 A.
78 77
76
42
1.06 A.
35
5. A.
25
1. A.
36
72 71
70
15
4.34 A.
17
9.18 A.
18
2.20 A.
460.7'
675'
301.3'
414'
380.2'
Lot 1
Lot 2
Lot 3
Lot 4
Lot 5
Lot 6
Lot 7
Lot 8
Lot 9
31
34
2.94 A
6
5. A.
26
3.86 A.
.50 A
27
38
4.64 A.
37
1. A.
41
28
5. A.
30
640'
81 82
Koski
9
10. A.
270'
145'
307'
602'
273'
141'
85
111
3
5. A
4
5.43 A.
10
12. A.
11
10.05 A.
240'
323'
12
25.64 A.
175'
100
379'
125'
1
330'
5
2.30 A.
370'
700'
47
1055
45
299'
227'
300'
350'
475'
mean high tide
200
400
220
300'
75'
390'
87'
325'
715'
285'
22
28. A
23
67.08 A.
39
.15 A.
360'
95
55
48
270'
43
21.74 A.
44
7.15 A.
285'
25' 120'
1063.03'
1120'
3
52
46
19
31. A.
162.67
200
270
200
318
49
20.31 A.
950
745'
290 47'
Lot 6
24.09 A.
7 8
18 17
8 9
17 16
5
76-012
76-009

Assessor's Map
County of Mendocino, Calif.
March, 1949

19-02

S 1/2 Sec. 8 T.18N. R.17W. M.D.B.&M.

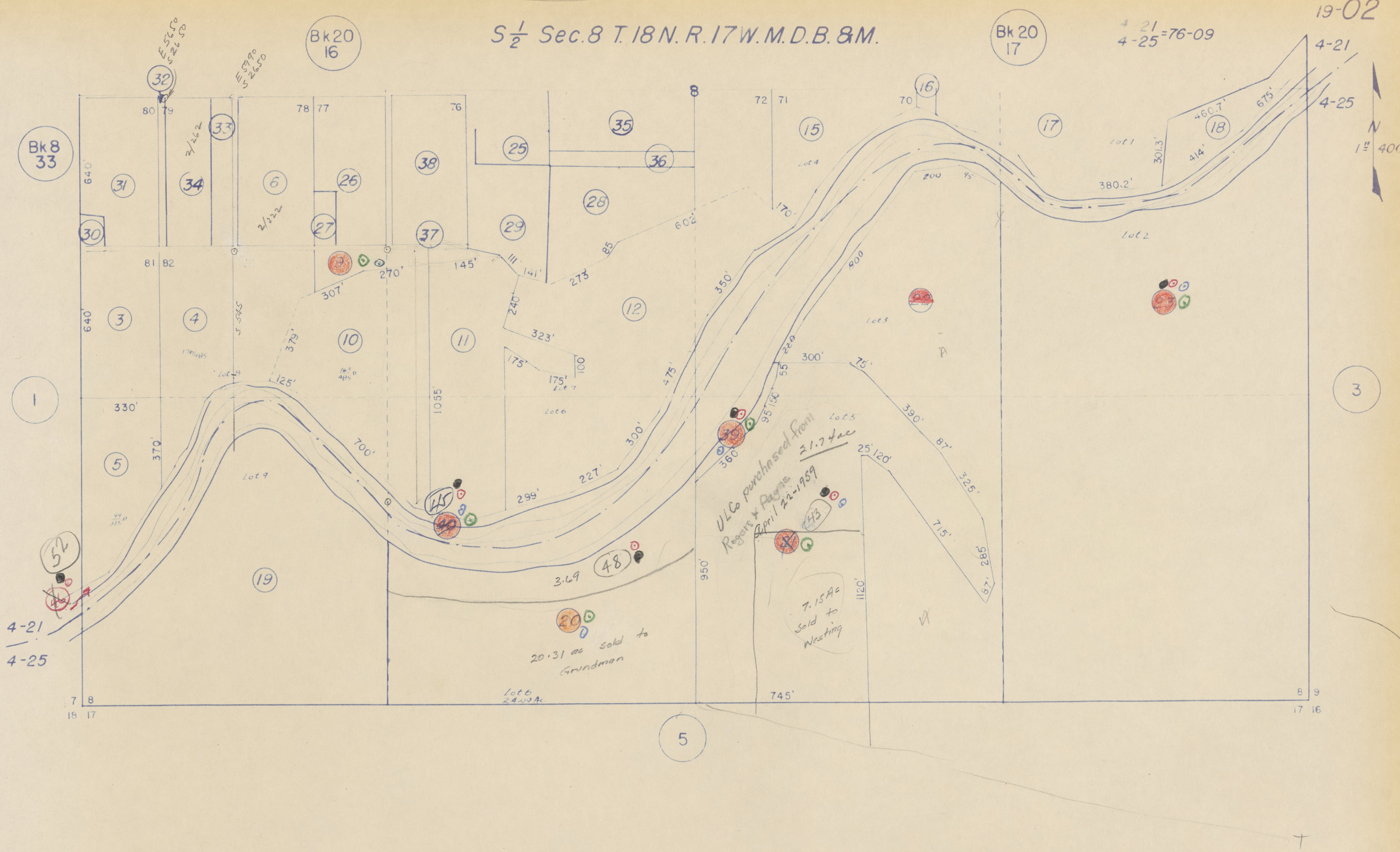

Bk 20 16
Bk 20 17
Bk 8 33
4-21 / 4-25 = 76-09
4-21
4-25
N
1" = 400'
E 5650 S 2650
E 5990 S 2650
32
33
34
31
30
6
26
27
38
37
25
35
36
28
29
8
72 71
70
16
15
17
18
80 79
78 77
76
81 82
640'
640'
3
4
10
11
12
1
3
5
5
19
20
40
45
48
43
52
330'
370'
307'
270'
145'
111'
141'
273'
85
602'
240'
323'
175'
175'
100
379'
125'
1035'
700'
299'
227'
300'
475'
350'
400'
200
170'
220
55
300'
75'
390'
87'
325'
715'
285'
87'
25' 120'
1120'
950'
745'
360
95 130
3.69
460.7'
675'
414'
301.3'
380.2'
Lot 1
Lot 2
Lot 3
Lot 4
Lot 5
Lot 6
Lot 7
Lot 8
Lot 9
Lot 6 24.09 Ac
2/262
2/222
ULCo purchased from Rogers & Payne April 22-1959
21.74 ac
20.31 ac sold to Grundman
7.15 Ac Sold to Westing
7 8
18 17
8 9
17 16

Assessor's Map
County of Mendocino, Calif.
March, 1949

19-03

1 ~~UNION LUMBER CO.~~ 180/476 Now 5

2 ~~UNION LUMBER CO.~~ 28777-54 Now 5

3 ~~UNION LUMBER CO.~~ 180/476 Now 5

4 AARO JOHANNES & ELLA NYLUND X 71-55

5 Union Lumber Co

19-03

S $\frac{1}{2}$ Sec. 9 T.18N.R.17W.M.D.B.&M.

4-25=76-09
Noyo

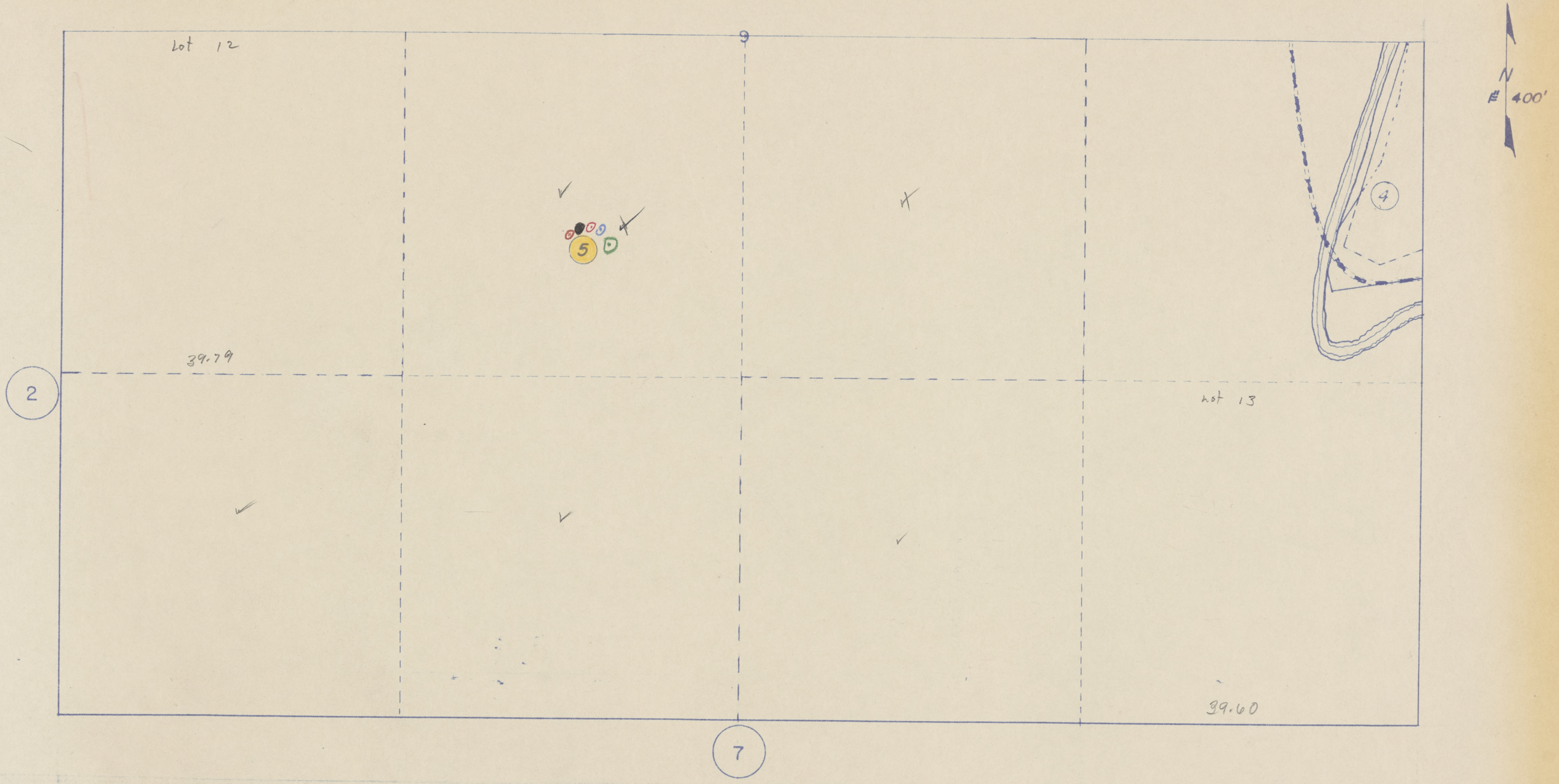
Lot 12
9
N
400'
4
5
39.79
2
Lot 13
39.60
7

Assessor's Map
County of Mendocino, Calif.
March, 1949

19 Hannah Dorffi & Vienna Marie Dorffi x 9753-55
20 Thomas & Esther Elizabeth Carlson 15716-56

19-04

1 JOE J. & ANNE R. ROSSI X 26447-50

2 HAROLD T. & EULA T. BOLDEN 109/476

3 PAUL C. & FRANCES V. HUNTER X 168/205

4 ~~ANTONE MANNONEN~~ Everett S. & Clella P. Hamman x 16543-56

5 ~~LISA PYHALUOTO~~ Now 18

6 ~~LISA PYHALUOT~~O Now 18

7 NOW 16, 17

8 DOES NOT EXIST

9 OLIVER & VERNONA GRANVALL 142/445

10 SANDRA LATVANEN, ELMYRA & SUOMA ALEXANDRA LATVANEN

11 DONALD S. & ELMYRA L. BABCOCK 184/445

12 NO SUCH LAND

13 DONALD S. & ELMYRA BABCOCK 142/205

14 ANDREW & LAURAVELLE HOPPER X 206/307

15 ISRAEL J. & LOUISE K. HAMILTON X 222/242

16 ~~HANNAH DORFFI 3670-51 & Vianne Marie Dorffi x~~ 9753-56 Now 19, 20

17 THOMAS & ESTHER CARLSON 19264-49

18 Lisa Pyhaluoto

4-40=76-04
4-25=76-09 Noyo

19-04

Lots 70,71 Suburban Lots
South of Fort Bragg

$N\frac{1}{2}$ of $SE\frac{1}{4}$, $NE\frac{1}{4}$ Sec. 18
T. 18 N. R. 17 W. M. D. B. & M.

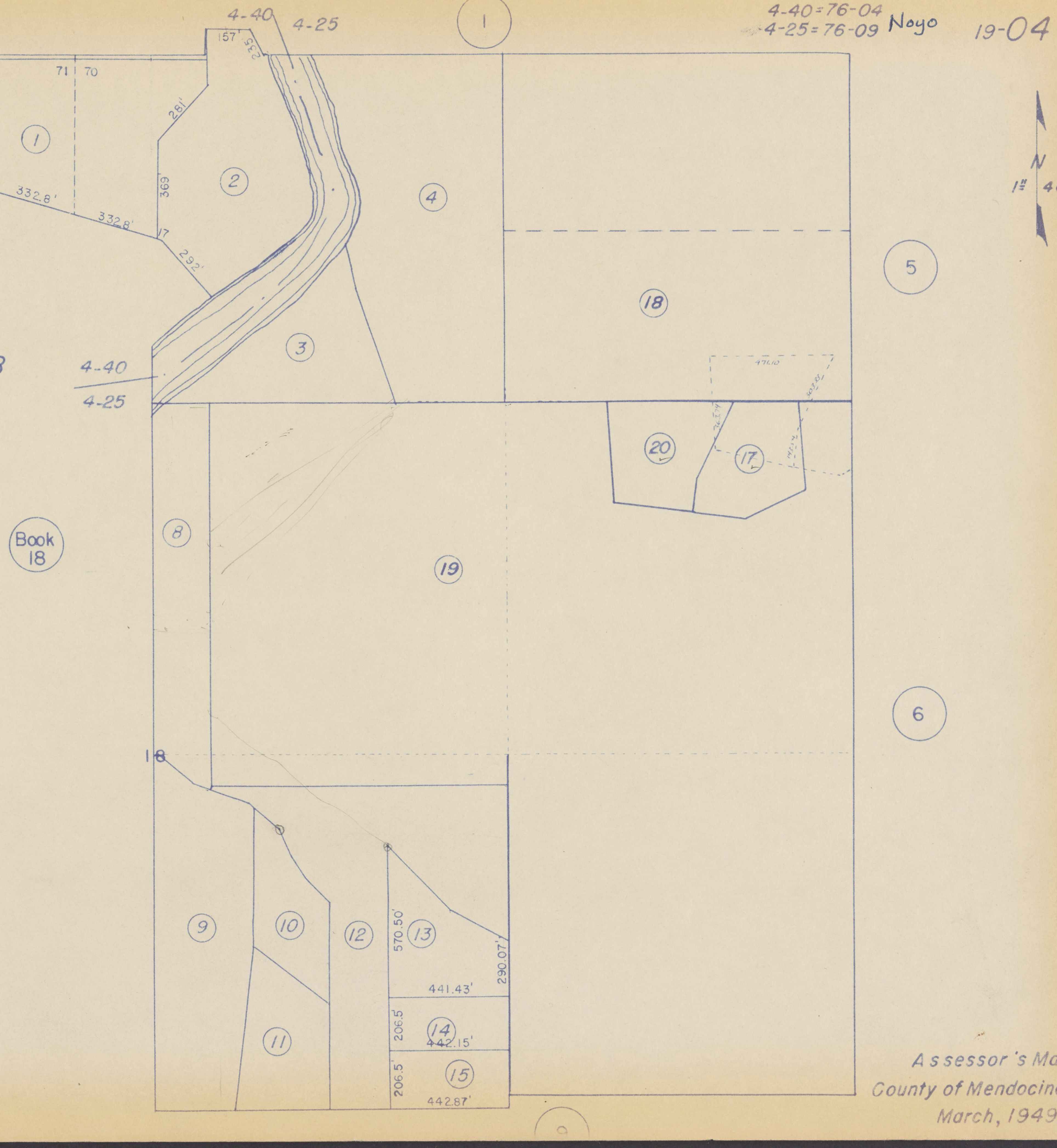
4-40
4-25
①
157'
235
71
70
261'
①
②
369
332.8'
332.8'
17
292'
④
⑤
N
1" 400'
⑱
③
4-40
4-25
⑳
⑰
Book 18
⑧
⑲
⑥
18
⑨
⑩
⑫
⑬
570.50'
290.07'
441.43'
206.5
⑭
442.15'
⑪
206.5
⑮
442.87'
⑨

Assessor's Map
County of Mendocino, Cali
March, 1949

19-07

1 CITY OF FORT BRAGG

2 ~~A. A. HEESER~~ Now 5

3 ~~AUGUST A. HEESER~~ Now 5

4 ~~A. A. HEESER~~ Now 5

5. ~~A. A. Heeser~~ Union Lumber Company 10570-55

19-07

N½ Sec.16 T.18N.R.17W.M.D.B.&M.

4-25=76-09
Noyo

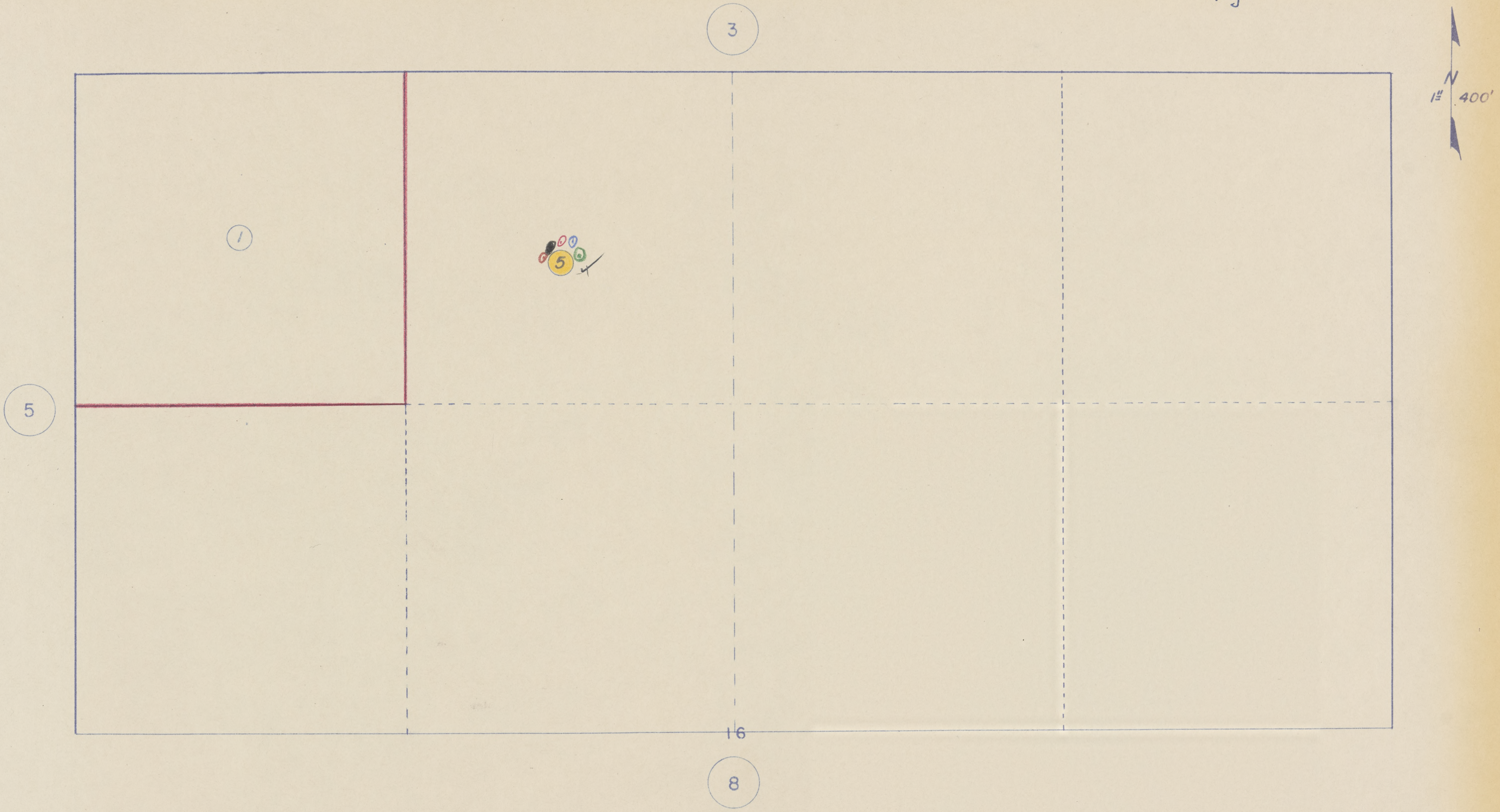
3
N
1" = 400'
①
5
⑤
5
16
8

Assessor's Map
County of Mendocino, Calif.
March, 1949

19-08

1 ~~A. A. HEESER~~ Now 8

2 CLARENCE & EVA ARNOLD 9918-55

3 H. V. & LILLIAN ARNOLD X 28244-54

4 JOHN FREDERICK & BONNIE MAY SHARP X CON TO LOUIS B. & OLIVIA W. BAZOR 22545-53

5 ~~AUGUST A. HEESER~~ Now 8

6 ~~A. A. HEESER~~ Now 8

7 ~~A. A. HEESER~~ Now 8

8. ~~A. A. Heeser~~ Union Lumber Company 10570-55

19-08

S 1/2 Sec. 16 T. 18 N. R. 17 W. M.D.B.&M.

4-25=76-09
Noyo

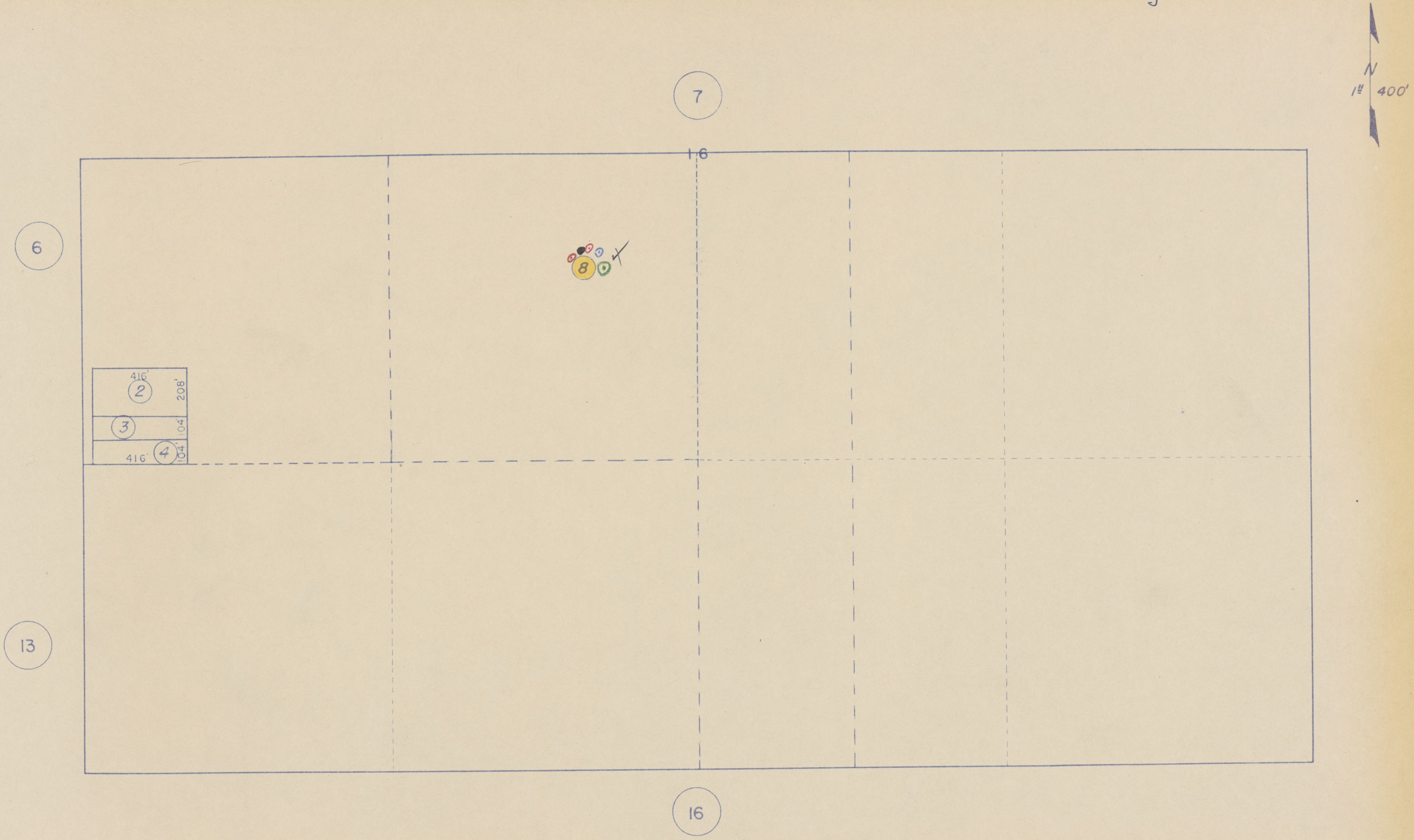

N
1" = 400'
7
16
6
13
16
416'
2
208'
3
104'
4
104'
416'
8

Assessor's Map
County of Mendocino, Calif.
March, 1949

Fr. of N.W. of S.E. of Sec. 18 T. 18 N. R. 17 W. M.D.B.&M.

4-25=76-09

19-31

1. Granvall 643-59

2 Latvanen 2726-59

3 Babcock

5 Hamilton

7 Babcock 142/205

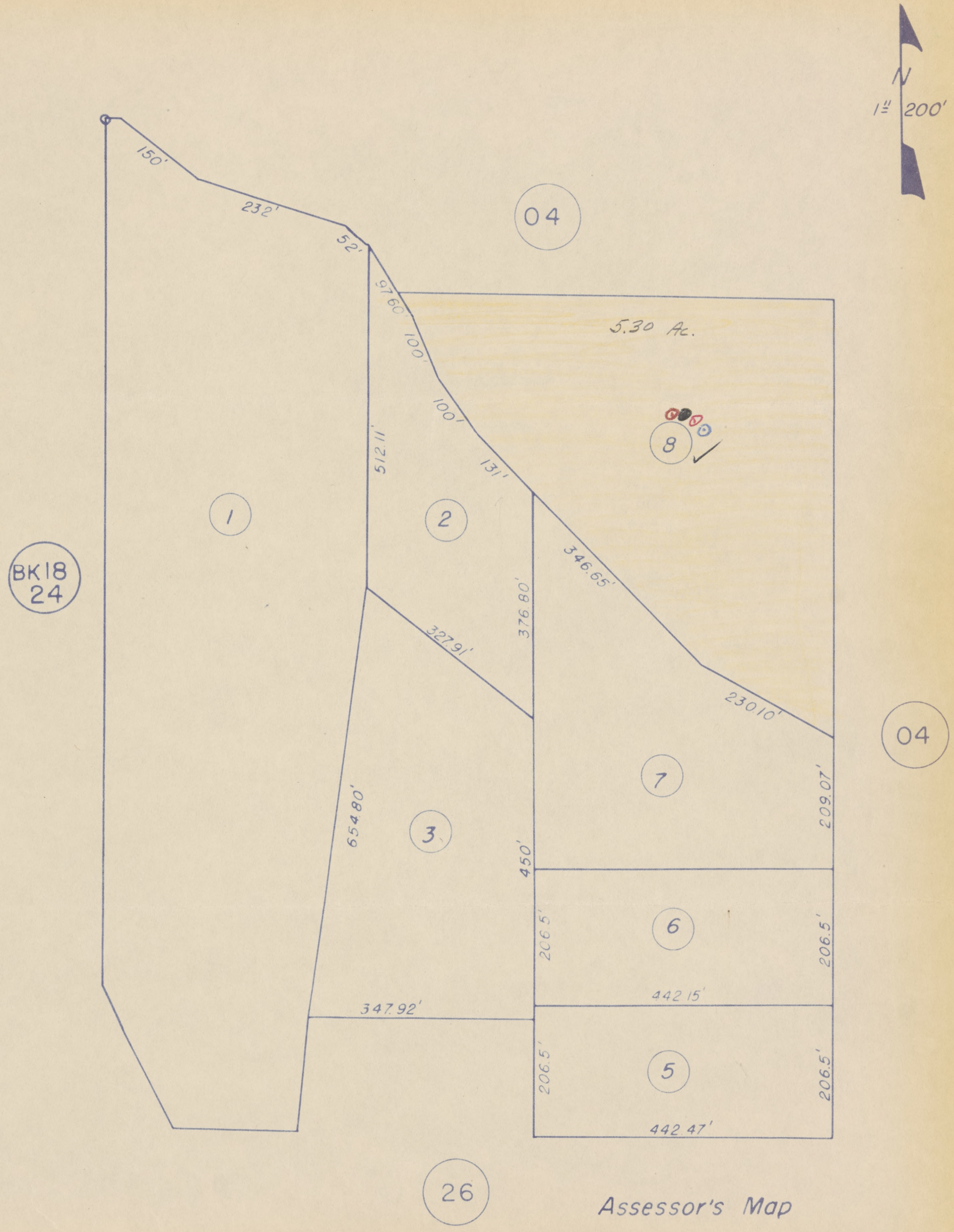
N
1" = 200'
04
150'
232'
52'
59.75'
100'
100'
131'
5.30 Ac.
8
512.11'
1
2
BK 18
24
346.65'
327.91'
376.80'
230.10'
04
7
209.07'
654.80'
3
450'
6
206.5'
206.5'
442.15'
347.92'
5
206.5'
206.5'
442.47'
26

Assessor's Map
County of Mendocino, Calif.
March, 1959

Fr. of N.W. of S.E. of Sec. 18 T. 18 N. R. 17 W. M.D.B.&M.

4-25=76-09

19-31

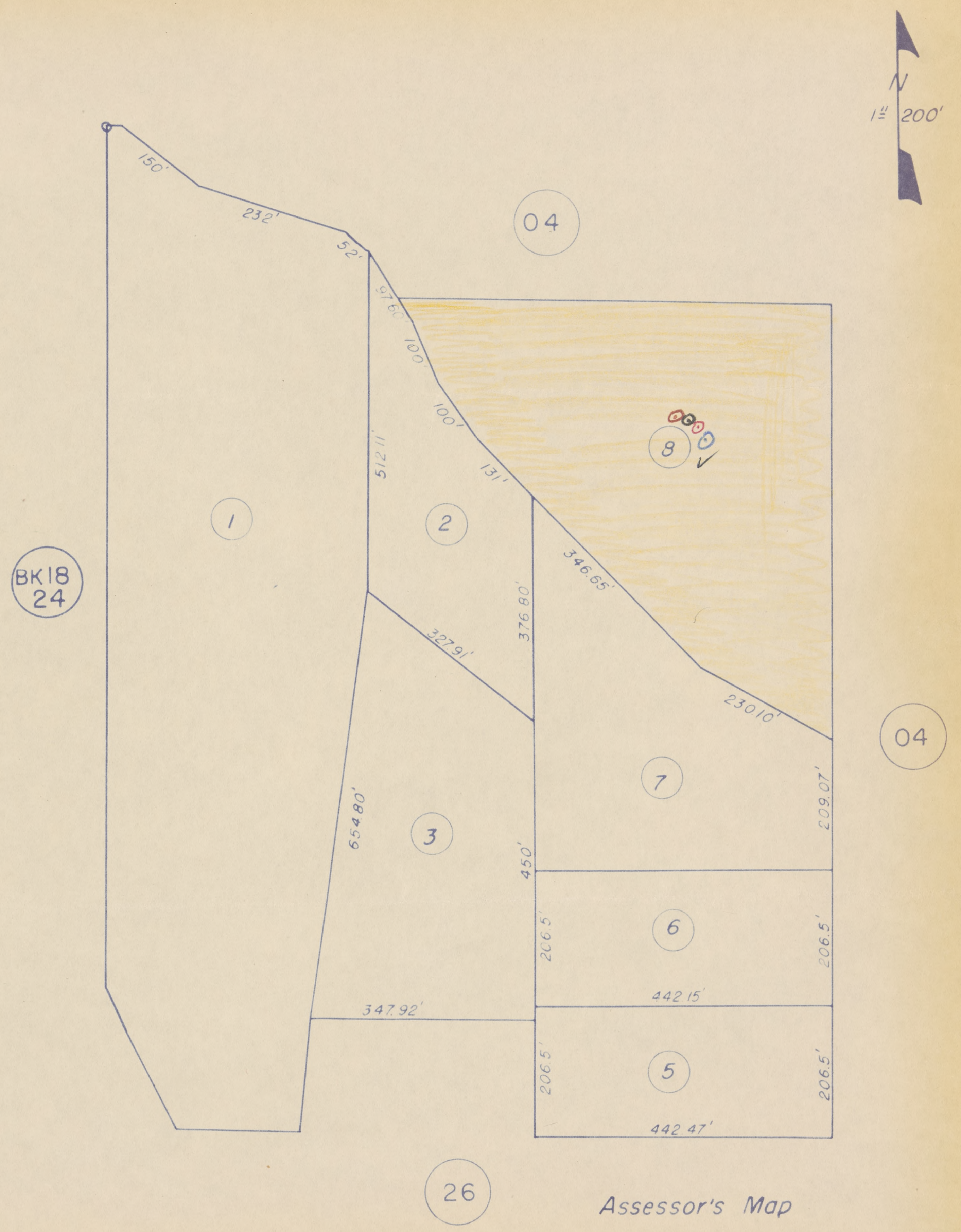
N
1" = 200'
04
150'
232'
52'
97.60'
100'
100'
131'
512.11'
1
2
8
BK 18
24
346.65'
376.80'
327.91'
230.10'
04
7
209.07'
654.80'
3
450'
206.5'
6
206.5'
442.15'
347.92'
206.5'
5
206.5'
442.47'
26

Assessor's Map
County of Mendocino, Calif.
March, 1959

Book
20

20

20

Permanent
ARTESIAN LEDGER
RAG CONTENT
U.S.A.

Permanent
ARTESIAN LEDGER
RAG CONTENT
U.S.A.

T. 18 N. R. 17 W. M. D. B. & M.

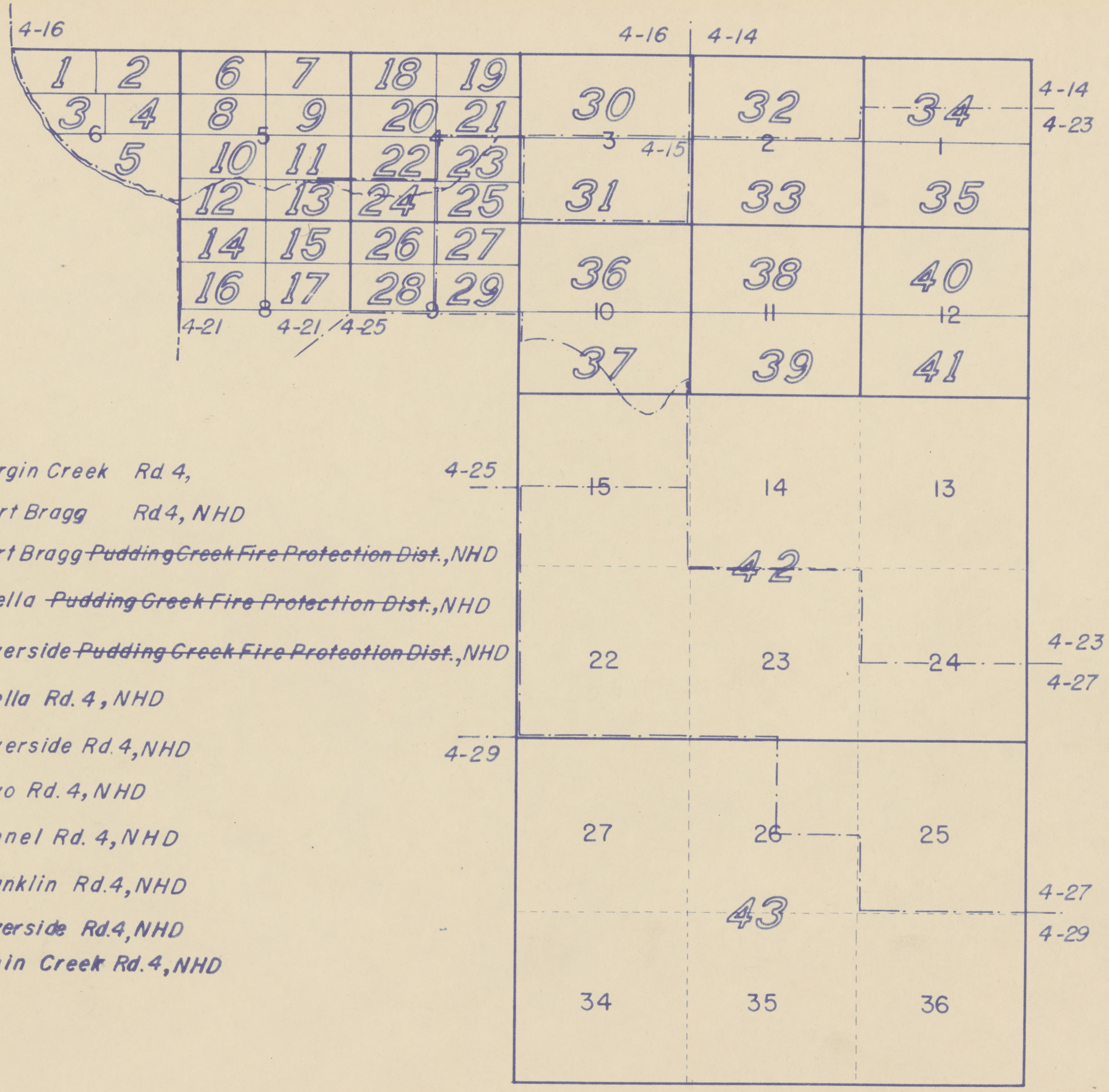
4-16
1 2 6 7 18 19
3 4 8 9 20 21
5 10 11 22 23
12 13 24 25
14 15 26 27
16 17 28 29
6 5 4 8 9
4-21 4-21 4-25
4-16 4-14
30 32 34
3 4-15 2 1
31 33 35
36 38 40
10 11 12
37 39 41
4-14
4-23
4-25
15 14 13
42
22 23 24
4-23
4-27
4-29
27 26 25
43
4-27
4-29
34 35 36
N

4-14	Virgin Creek Rd. 4,
4-15	Fort Bragg Rd. 4, NHD
4-16	Fort Bragg ~~Pudding Creek Fire Protection Dist.~~, NHD
4-17	Stella ~~Pudding Creek Fire Protection Dist.~~, NHD
4-19	Riverside ~~Pudding Creek Fire Protection Dist.~~, NHD
4-21	Stella Rd. 4, NHD
4-23	Riverside Rd. 4, NHD
4-25	Noyo Rd. 4, NHD
4-27	Tunnel Rd. 4, NHD
4-29	Franklin Rd. 4, NHD
4-42	Riverside Rd. 4, NHD
4-43	Virgin Creek Rd. 4, NHD

Subdivisions

Jansen Tract...... Pg. 03

INDEX
BOOK 20

Assessor's Map
County of Mendocino, Calif.
1949

20-01

1 UNION LUMBER CO.

2 NOW 13, 14

3 ROSE MEMORIAL PARK ASSOCIATION INC. 122/188

4 K. B. MCGUIRE & SONS 17930-53

5 CITY OF FORT BRAGG 130/275

6 ~~FRED J. DIAS CON TO KENNETH B.~~ & MARGUERITE M. MCGUIRE * 20207-53 2623-55 27979-57

7 ~~FRED J. DIAS CON TO KENNETH B.~~ & MARGUERITE M. MCGUIRE * 20207-53 2623-55 27979-57

Annie Rivers (Life Est) 24353-57

8 ~~JOHN & ANNIE RIVERS~~ * 7669-51 8786-55 Harold E & Patricia M. Rivers x 24133-57 26808-57

9 HARRY & ELLA SCHNEIDER x 182/171

10 FRED & MARCET MAKELA x 236/350

11 HARRY & ELLA SCHNEIDER x 182/111

12 DANIEL & VITTORIA FRASSI 176/62

13 ~~FRED J. WINDLINX~~ 116/225 Now 15, 16

14 ROBERT WINDLINX 4146-51

15 Fred J. Windlinx 116/225

16 State of Calif 23920-57

Fr. NW $\frac{1}{4}$ Sec. 6 T.18N. R.17W. M.D.B.&M.

4-16=76-09

20-01

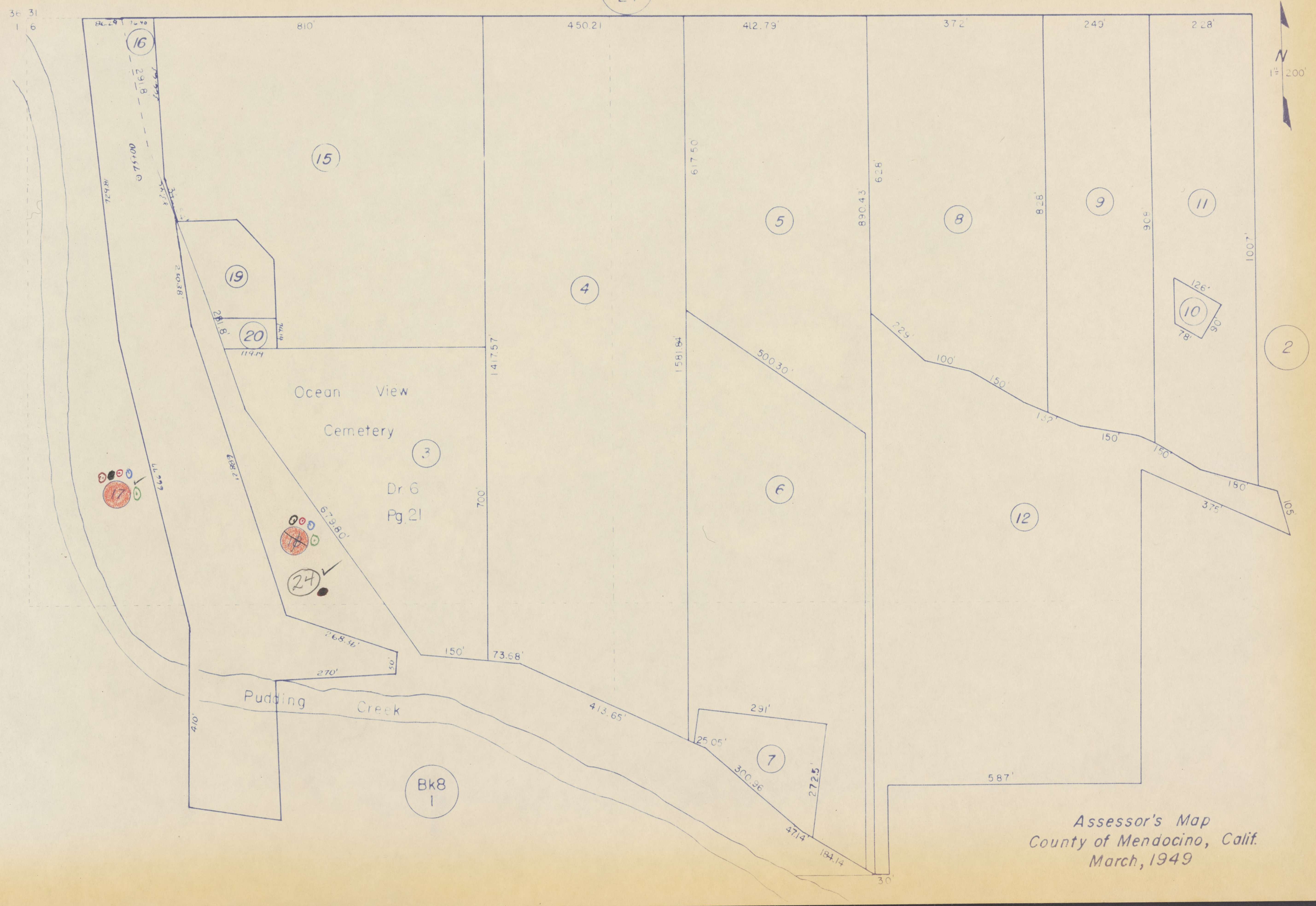
Bk 16
24
36 31
1 6
86.29
16.40
810'
450.21
412.79'
372'
240'
228'
N
1" = 200'
16
29.8
15
617.50
628'
890.43
828'
906'
1007'
5
8
9
11
19
240.38'
4
10
126'
90'
78'
20
281.8'
74.14
119.19
2
229'
100'
150'
132'
150'
150'
180'
375'
105'
500.30'
1417.57
1581.84
Ocean View
Cemetery
3
Dr. 6
Pg. 21
700'
6
12
17
14
24
689.17
679.80'
268.36'
270'
30'
150'
73.68'
Pudding Creek
413.65'
410'
291'
25.05'
7
300.96
272.5'
47.14'
184.14
587'
30'
Bk 8
1

Assessor's Map
County of Mendocino, Calif.
March, 1949

20-03

1 UNION LUMBER CO.

2 ERNEST E. & THEA ELIZABETH MARKWICK X 236/302

3 ~~W. P. VERSINO & EVELYN SALVADOR~~ 10567-52 Florence M. Brazill 22883-57

4 EINAR & HILDA REINHOLTSEN 138/478

5 CLARA D. GREENLEE 20559-49

6 NOW 15, 16

7 ~~BEN & CATHERINE TURNER~~ X 236/88 27470-57 Dempsey & Lucille Terfertiller x 27471-57

8 O. T. RIPPERDAN 13546-52

9 KENNETH L. & ALICE E. BROWN X 214/128

10 ARDELLE & DONALD ALTON 172/74

11 SALVATION ARMY 27690-54

12 EDWARD & AILEEN SIPILA X 236/86

13 ~~LELAND H. FARRER CON TO~~ ANGELO M. & JUNE M. URBANI X 34064-54 2611-55 24361-57

14 SALVATION ARMY 27690-54

15 ALBINO CANOVA, LAYTON A. & EVELYN DANIELS X 238/69

16 A. P. VAN WORMER 28129-54 24465-57

Jansen Tract, & Fr. SE $\frac{1}{4}$ of NW $\frac{1}{4}$ Sec. 6 T.18N.R.17W.M.D.B.&M.

4-16=76-09
Fort Bragg

20-03

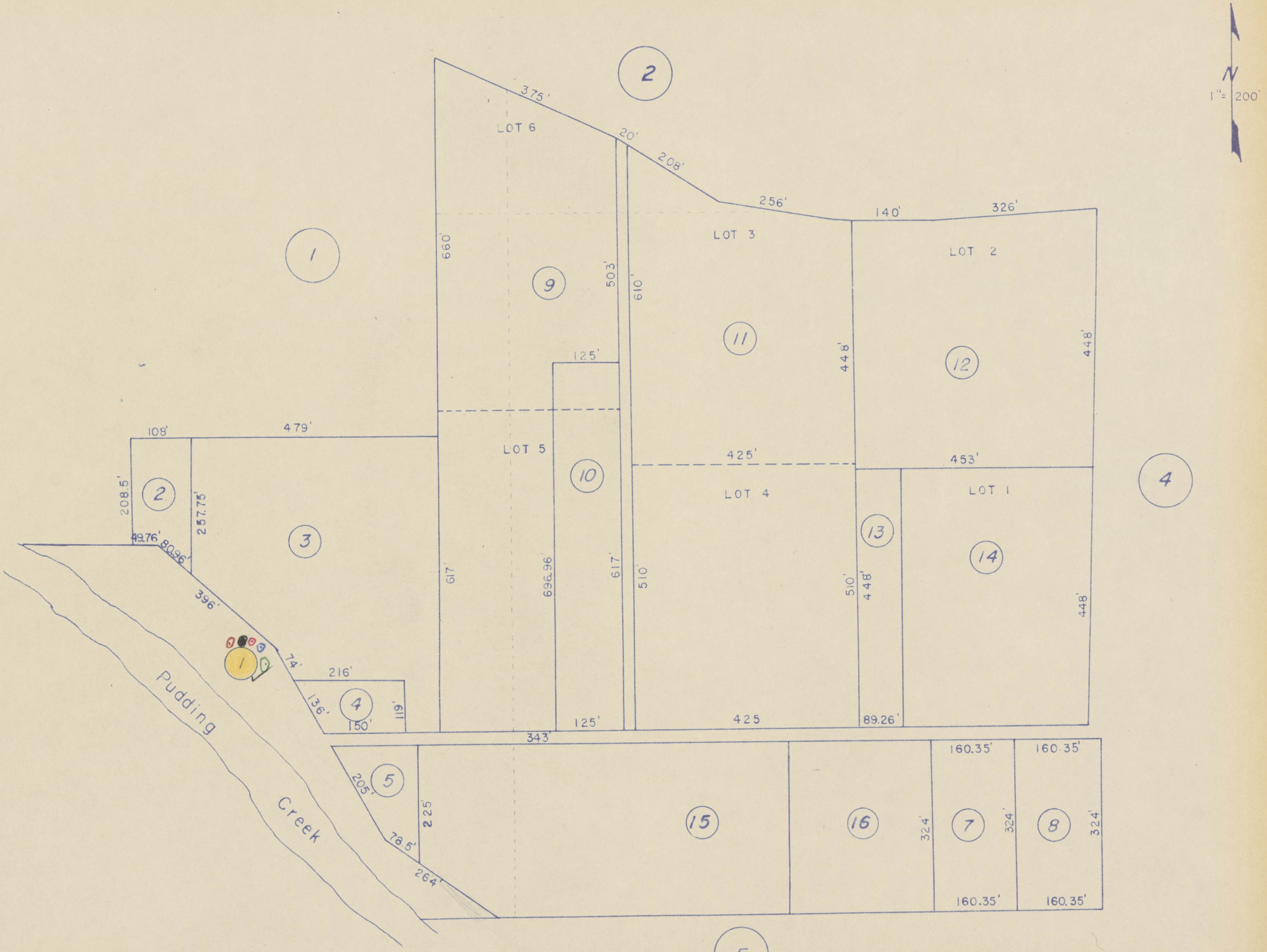

N
1" = 200'
2
1
4
5
375'
20'
208'
256'
140'
326'
LOT 6
LOT 3
LOT 2
LOT 5
LOT 4
LOT 1
660'
503'
610'
9
11
12
448'
448'
125'
10
425'
453'
108'
479'
208.5'
2
257.75'
3
49.76'
80.96'
13
14
617'
696.96'
617'
510'
510'
448'
448'
396'
1
74'
216'
4
119'
136'
150'
125'
425
89.26'
343'
Pudding
Creek
5
205'
225
78.5'
264'
15
16
324'
7
324'
8
324'
160.35'
160.35'
160.35'
160.35'

Assessor's Map
County of Mendocino, Calif.
March, 1949

20-05

37 ~~GORDON HAVSTAD~~ 192/442 Now 45

38 PETER & OLIVIA GARBINI x 1466-51

39 I. N. & IDA H. CAUCKWELL x 200/49

40 EDWARD B. & FRANCES SCHNAUBELT x 26426-54

41 ~~Victor Gustafson~~ 2798-55 ~~John O. & Julia Soderlund~~ x 9931-55 Now 46, 47

42 Aino M. Gustafson 2798-55, 9934-55

43 Gordon & Paula Havstad x 8527-55

44 Gordon Havstad 192/442

45 Robert Sjolund 12283-54

46 John O. & Julia Soderlund x 9931-55, 26609-57

47 J.V. & Eva Hutcheson x 25631-57

20-05

19 CHESTER E. & MARY ANN SODERLUND x 226/30

20 ~~GORDON HAVSTAD~~ 198/58 Now 44, 45

21 NOW 37, 38

22 NOW 35, 36

23 M. B. & EULA CARR x 180/136

24 ~~DUANE & MARGARET COLLINS~~ x 21884-50 ~~Herbert H. & Norma R. Swanson~~ x 3875-55 Barney & Cleo McCoy x 25174-57

25 ~~ALDER GLEN & FRANCES M. THURMAN~~ x 4009-51 Robert Henfry & Lillian Barney x 20476-56

26 NEWTON D. & HAZEL CLOUD 127/116

27 ~~PENTTI WUORI~~ 1412-51 Laurence E. & Rita I. Moore x 5760-55

28 GORDON S. & IVA R. GORE 31836-54

29 DUANE E. & MARGARET V. COLLINS x 332-55

30 CHARLES H. DUNCAN 26799-54

31 MAY MIJI E. COSTIGAN 209/199

32 WILHELMINA PRUSI 29459-54

33 DEPARTMENT OF VETERANS AFFAIRS OF THE STATE OF CALIFORNIA CON TO JOHN E. & IDA JENSEN JR. 10529-52

34 FIORELLO & EVELYN SEVERI x 18107-49

35 ~~AINO M. & VICTOR GUSTAFSON~~ x 169/107 Now 41, 42, 43

36 A. P. VAN WORMER 23553-50 24465-57

20-05

1 UNION LUMBER CO.

2 DOES NOT EXIST

3 ASA & CLIFFORD MARSHALL 10/26

4 FRANK W. MAKELA 95/156

5 CHARLES DAVID & KATIE LEE PERRITT X 164/279

6 NOW 33, 34

7 DONALD W. & MARIE L. ANDERSON X 234/116

8 NOW 39, 40

9 CARL V. & JENNIE E. JACOBSON X 180/184

10 ~~HARRISON L. &~~ VERA O. HOUSE X 26357-50 4500-55

11 HARRY L. & JUANITA HOWELL X 232/265

12 JOHN M. & MARY LIMA X 192/199

13 BERTHA E. UGRIN 176/251

14 WOODROW E. & ILA P. JOHNSON X 15438-52

15 PETE CHRISTIAN 20898-49

16 EVERETT M. FORSTER 130/132

17 ~~CHAS. FREDSON~~ John Fredson & Ellen Nyholm 24137-57

18 LENA M. LINDBERG

Fr. SE $\frac{1}{4}$ Sec. 6 T. 18 N. R. 17 W. M. D. B. & M.

4-16=76-09
Fort Bragg

20-05

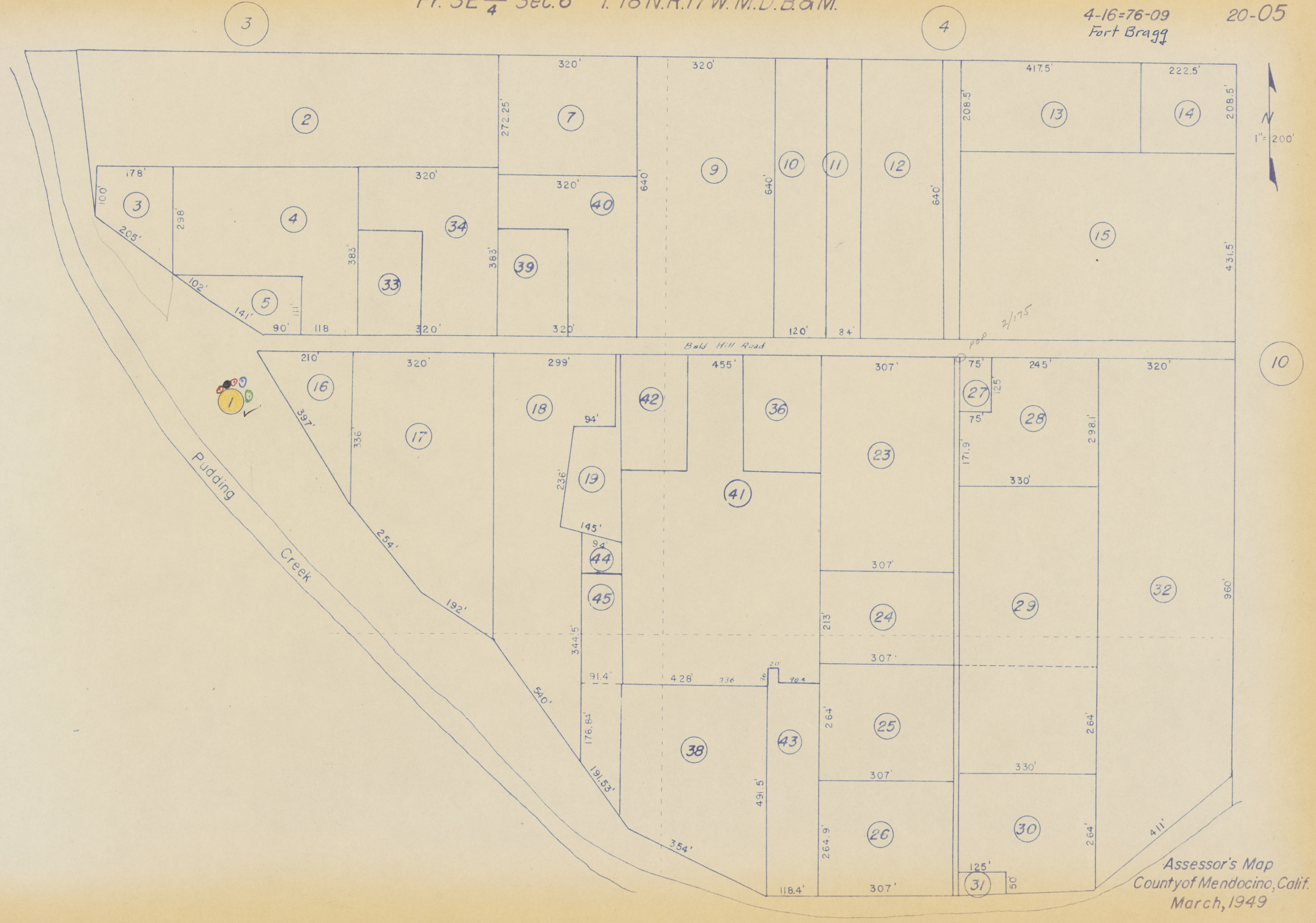
③
④
⑩
N
1" = 200'
Bald Hill Road
Pudding Creek
pop 2/175
2
3
4
5
7
9
10
11
12
13
14
15
16
17
18
19
23
24
25
26
27
28
29
30
31
32
33
34
36
38
39
40
41
42
43
44
45
1
320'
417.5'
222.5'
208.5'
272.25'
640'
178'
100'
298'
205'
102'
141'
90'
118
383'
431.5'
120'
84'
210'
299'
455'
307'
75'
245'
125'
397'
336
94'
236'
145'
171.9'
298.1'
330'
254'
192'
213'
960'
344.5'
91.4'
428'
336
20'
98.4
540'
176.84'
264'
191.53'
491.5'
264.9'
354'
118.4'
50'
411'

Assessor's Map
County of Mendocino, Calif.
March, 1949

20-10

19 FRANCIS L. & CARMEN R. BECK x 25864-54

20 Wilhelmina Prusi 27659-54

21 Ernest & Venna G. Stumpf x 14789-56

20-10

1 WOODROW E. & ILA P. JOHNSON x 15438-52

2 OCTAVIA SCHOTT 182/193

3 PETE CHRISTIAN 20898-49

4 NOW 18, 19

5 M. A. & MARGARET ENGEL x 234/40

6 JOHN ~~&~~ G IRENE DALIN x 21247-53 17688-56

7 DORA P. TOPPILA 176/398

8 MATTI HELLMAN 58/400

9 ERICK BERG 24/223

10 WILLIAM H. & MARTHA P. BEAVER x 204/274

11 NOW 16, 17

12 UNION LUMBER CO.

13 LIZZIE MATTILA (NOW KOVISTA) 51/380 R/W

14 UNION LUMBER CO.

15 UNION LUMBER CO.

16 ~~WILHELMINA PRUST~~ 27659-54 Now 20,21

17 EDWARD L. & LOLA MARILYN TAUBOLD x 34177-54

18 MARY R. MATTHEWS 23821-53

Fort Bragg 4-16
Stella 4-21 = 76-09

20-10

N$\frac{1}{2}$ of SW$\frac{1}{4}$ & Lots 1 to 8 & 31 to 35 Sec. 5 T. 18 N. R 17 W. M.D.B. & M.

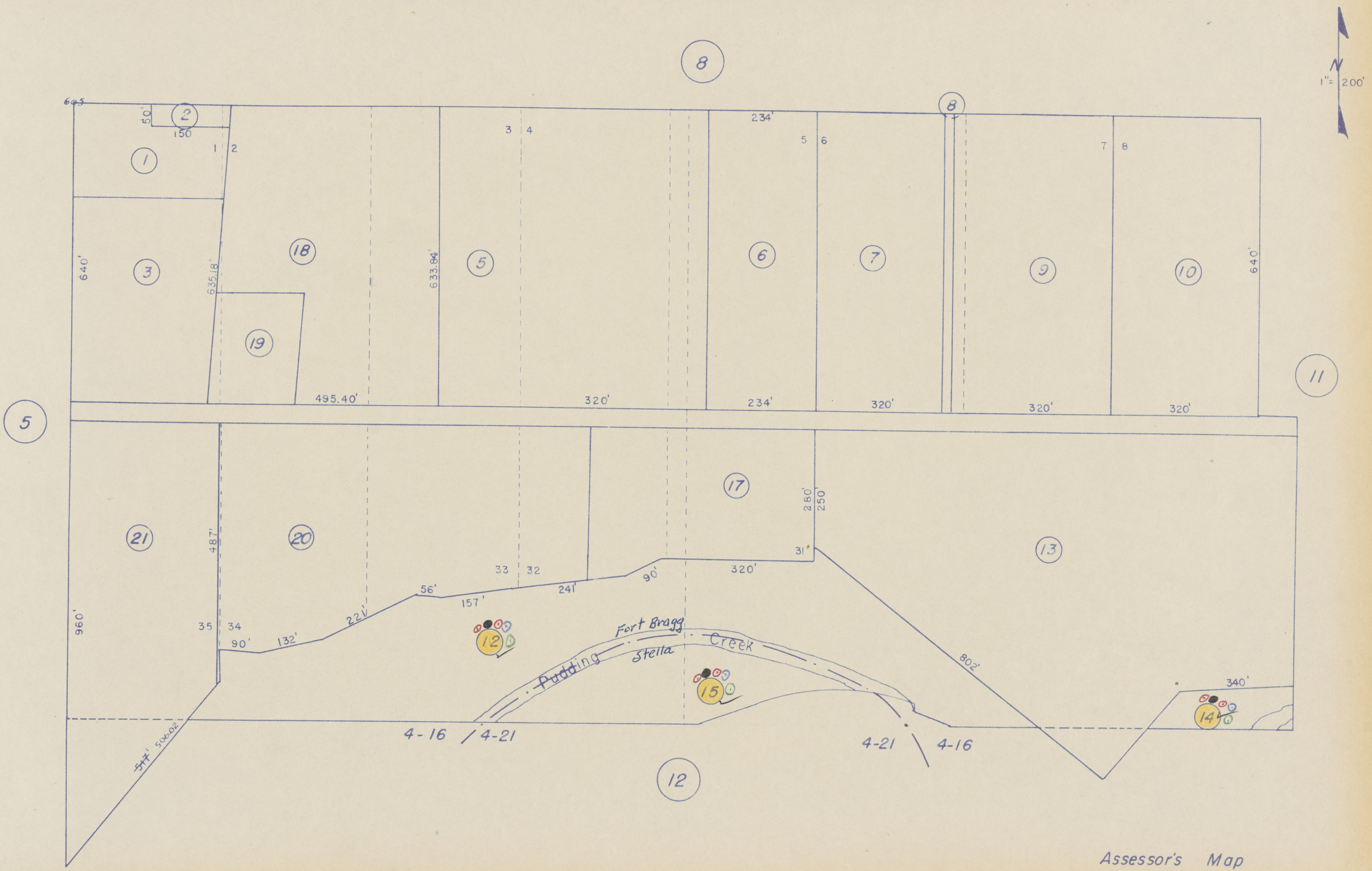
N
1" = 200'
8
5
11
12
1
2
3
5
6
7
8
9
10
13
14
15
17
18
19
20
21
12
1 2
3 4
5 6
7 8
31
32
33
34
35
50'
150
640'
635.18'
633.84'
495.40'
320'
234'
320'
320'
320'
234'
640'
280'
250
31'
320'
90'
241'
157'
56'
221'
132'
90'
487'
960'
802'
340'
517' S060.02
Fort Bragg
Stella
Pudding Creek
4-16
4-21
4-21
4-16

Assessor's Map
County of Mendocino, Calif.
March, 1949

19 Arnie B. & Rosa Thompson x 21295-56

20-11

1 NOW 12, 13
2 EINO A. GUMMERUS 16006-49
3 NOW 14, 15
4 O. E. & IDA AUGUSTA LAURIE x 14680-49 2978-55 2979-55
5 ~~AMANDA HILL~~ 19314-53 2304-55 Mike & Jennie Kotila x 2305-55
6 MATHEW J. & CAMILLA GOBBI x 180/42
7 WILLIAM H. & MARTHA P. BEAVER x 240/38 Con to James & Dora Bradley 3268-55
✓8 ~~CHARLES ALTON & HELEN L. RACINE~~ x 206/237 Now 18, 19
9 LIZZIE MATTILA (NOW KOIVISTA) 51/380 R/W
✓10 EMMA & JOHN E. RANTA 214/225
11 UNION LUMBER CO.
12 ~~ESTHER H. WALLEY~~ 19885-49 State of Calif. 16665-56
13 NOW 16, 17
14 SENNIE A. TAKALA 21974-50
15 SENNIE A. TAKALA 21974-50
16 LLOYD OTTIS & VIVIAN VERNA LEE x 20196-49
17 WILLIAM LEWIS & WANDA ELLA CHAFFEE x 25203-53
18 Charles Alton & Helen L. Racine x 206/237

4-16=76-09
Fort Bragg

20-11

N$\frac{1}{2}$ of SE$\frac{1}{4}$ Sec. 5 T.18N. R.17W. M.D.B.&M.

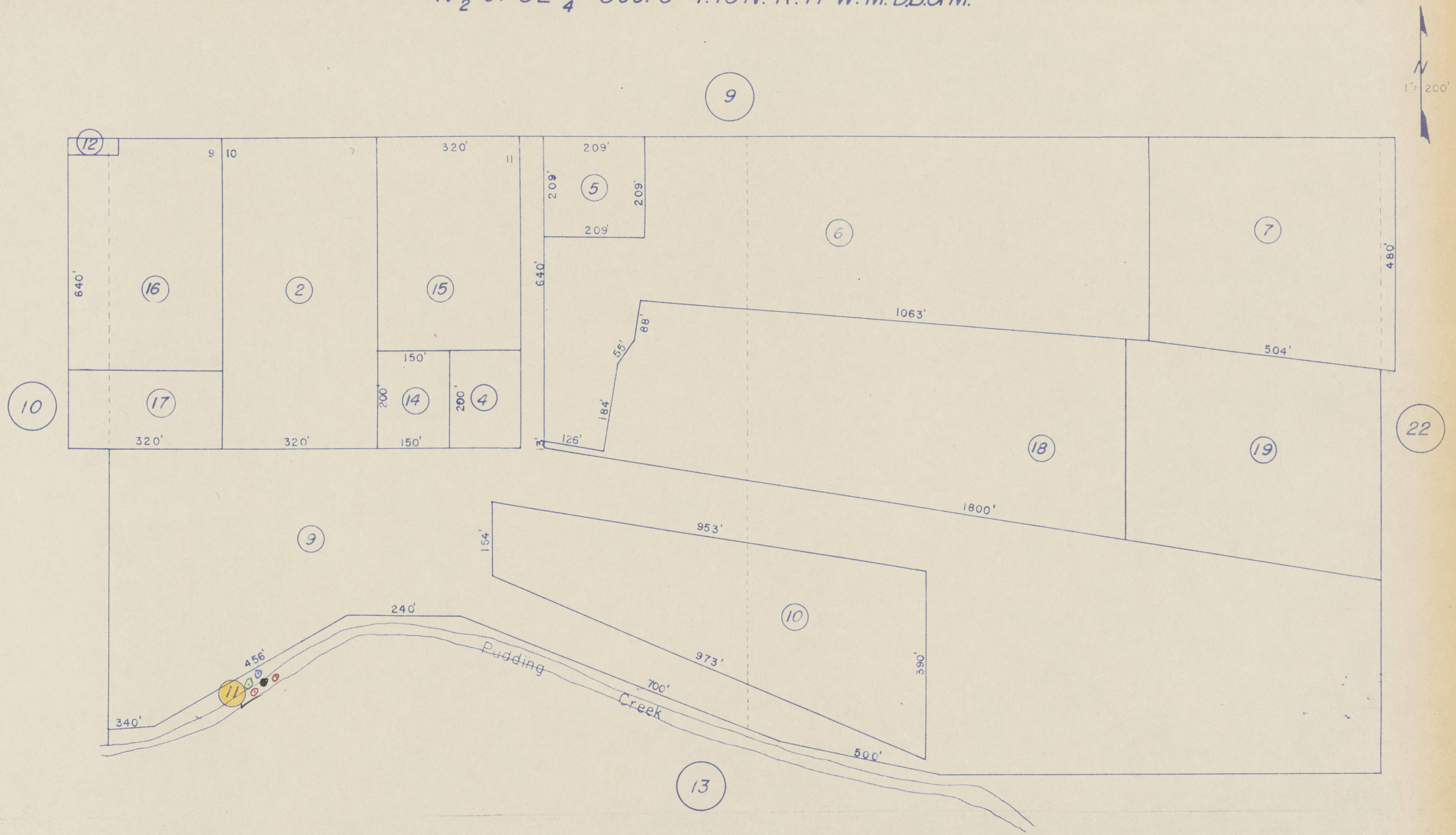
N
1"= 200'
9
12
9
10
320'
11
209'
209'
209'
209'
5
6
7
640'
16
2
15
640'
1063'
88'
55'
504'
480'
150'
200'
14
200'
4
184'
10
17
18
19
22
320'
320'
150'
13
126'
1800'
9
154'
953'
240'
10
456'
Pudding
973'
700'
390'
11
Creek
340'
500'
13

Assessor's Map
County of Mendocino, Calif.
March, 1949

20-12

19 NOW 22, 23, 24

20 JAMES T. & THELMA PAOLI x 19434-49

21 LOIS R. HAWK 24455-50

22 ELLEN HOLLAND 33069-54

23 RICHARD M. & BERNICE A. MALL x 24024-53

24 MORRIS JAMES & VIRGINIA LOLA CHARTERS x 23619-50

25 LOUIS & ANTONIETTA FILOSI x 18076-53

26 LAWRENCE & BETTE R. FILOSI x 27452-54

1 UNION LUMBER CO.

2 UNION LUMBER CO.

3 CALIFORNIA WESTERN RAILROAD & NAVIGATION CO.

4 UNION LUMBER CO.

5 UNION LUMBER CO.

6 CALIFORNIA WESTERN RAILROAD & NAVIGATION CO.

7 UNION LUMBER CO.

8 CHARLES H. & DORATHY G. FAIRALL$_X$ 189/7

9 E. G. & VIRGINIA N. REECE$_X$ 156/141

10 VALENTINE PETERSON 83/173

11 VALENTINE & IDA M. PETERSON$_X$ 34104-54

12 ROBERT & INO S. PETERSON$_X$ 17092-53

13 NOW 25, 26

14 NOW 19, 20, 21

15 RICHARD M. & BERNICE A. MALL$_X$ 24024-53

16 THADDIS CORNWELL 222/163

17 CALIF. WESTERN RAILROAD & NAVIGATION CO.

18 UNION LUMBER CO.

Fort Bragg 4-16
Stella 4-21 = 76-09

20-12

S½ of SW¼ Sec. 5 T. 18 N. R. 17 W. M.D.B.&M.

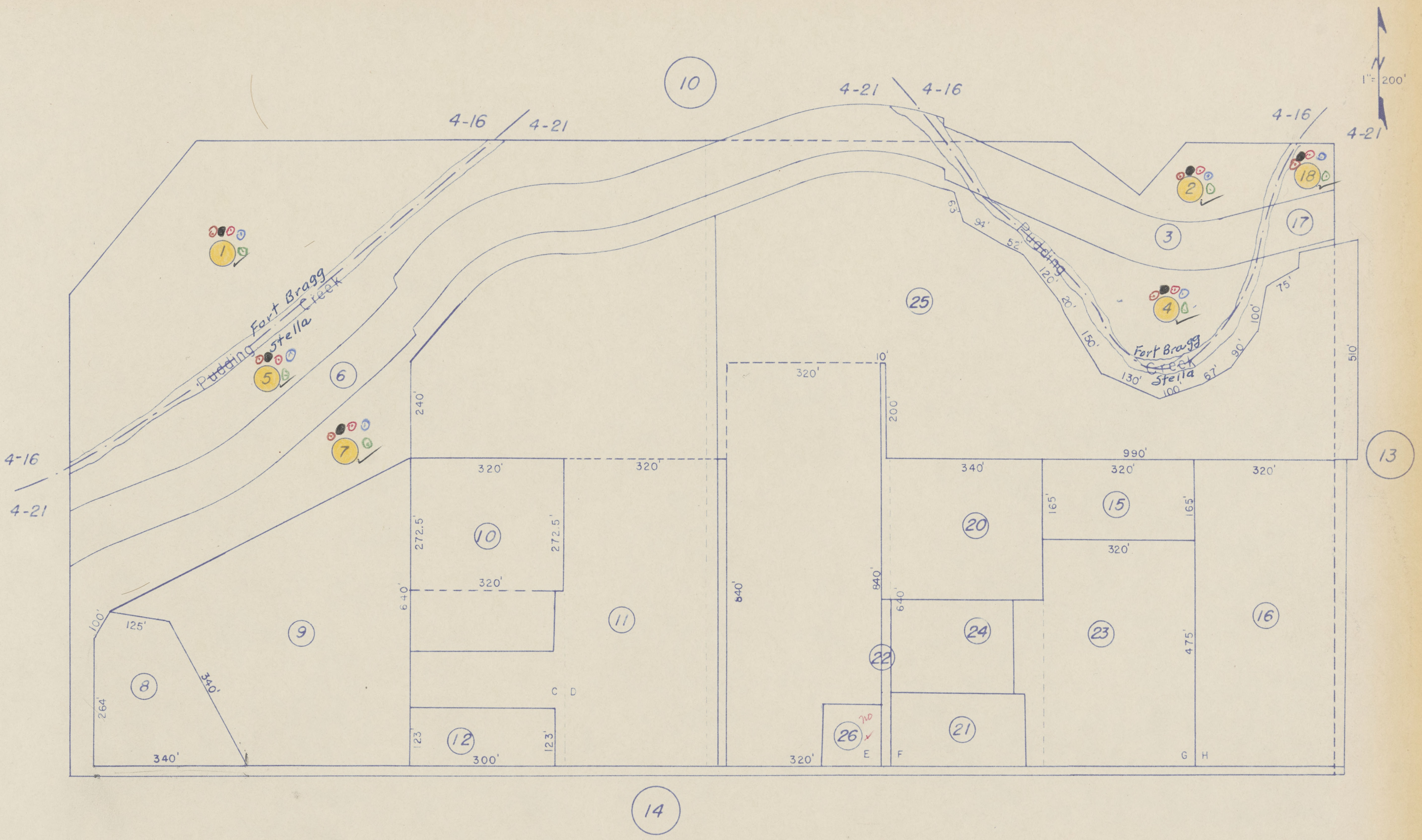
N
1" = 200'
10
4-16
4-21
4-21
4-16
4-16
4-21
4-16
4-21
13
14
Fort Bragg
Pudding Creek
Stella
Fort Bragg
Pudding Creek
Stella
1
2
3
4
5
6
7
8
9
10
11
12
15
16
17
18
20
21
22
23
24
25
26
320'
320'
320'
320'
272.5'
272.5'
240'
640'
100'
125'
264
340'
340'
123
123'
300'
840'
840'
10'
200'
640
320'
990'
340'
320'
320'
320'
165'
165'
475'
510'
63'
94'
52'
120'
20'
150'
130'
100'
67'
90'
100'
75'
C
D
E
F
G
H

Assessor's Map
County of Mendocino, Calif.
March, 1949

20-13

1 UNION LUMBER CO.

2 LIZZIE MATTILA (NOW KOIVISTA) 51/380 R/W

3 UNION LUMBER CO.

4 CALIFORNIA WESTERN RAILROAD & NAVIGATION CO.

5 UNION LUMBER CO.

6 LIZZIE & WILLIAM THOMPSON 76/450

7 WILLIAM THOMPSON 76/450

8 LIZZIE THOMPSON

9 PAULINE DEMPSEY 28984-54

10 JESSE A. & DOROTHY A. LITTON x 26389-50 Conts Joseph & Ardelle M. Seckora Jr. 24181-57

11 CYRIL S. & PAULINE HALL x 214/241

12 ~~CHARLES & NELLIE D. OWENS~~ 28850-54 , 19225-56 Now 13, 14

13 Charles & Nellie D. Owens 28850-56

14 Evan T & Viola Marie Marsden x 19226-56

Fort Bragg 4-16
Stella 4-21 =76-09

20-13

S $\frac{1}{2}$ of SE $\frac{1}{4}$ Sec. 5 T. 18 N. R. 17 W. M. D. B. & M.

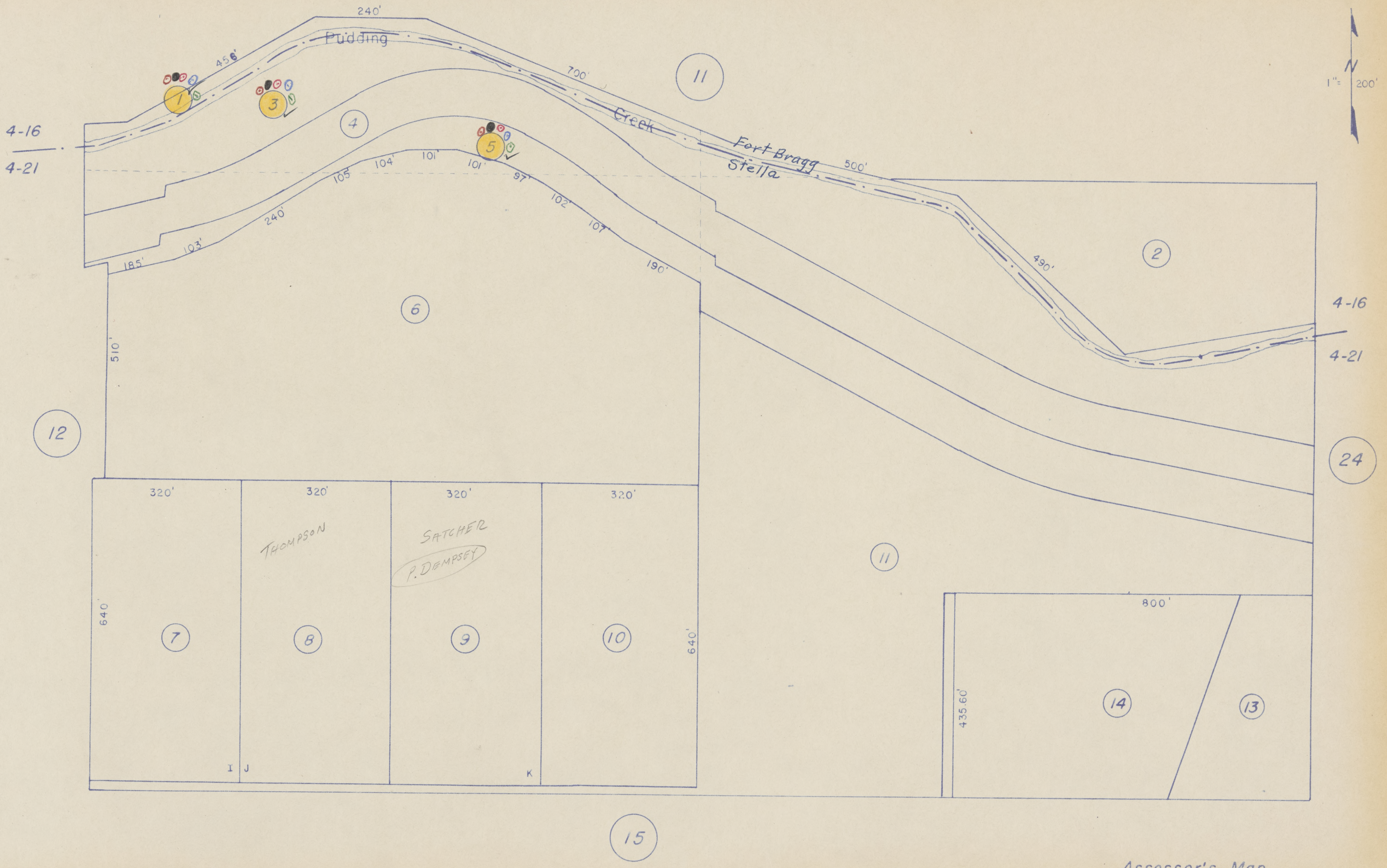
240'
Pudding
456'
700'
Creek
11
Fort Bragg
Stella
500'
N
1" = 200'
4-16
4-21
1
3
4
5
185'
103'
240'
105
104'
101'
101'
97'
102'
107'
190'
6
510'
2
490'
4-16
4-21
12
24
320'
320'
320'
320'
THOMPSON
SATCHER
P. DEMPSEY
640'
7
8
9
10
640'
11
800'
435.60'
14
13
I
J
K
15

Assessor's Map
County of Mendocino, Calif.
March, 1949

20-22

19 Thomas E. & Lorene Dial x 15243-56

20 Edward C. & Mary J. Carlson x 20646-56

21 Ilmar Alexander & Elizabeth Linnea Alto x 22253-53

22 Arnie & Rose Thompson x 22228-56

20-22

1 NOW 15, 16

2 NOW 13, 14

3 ~~CHARLES ALTON & HELEN L. RACINE~~ x 206/237 Arnie B. & Rosa Thompson x 21295-56

4 LIZZIE KOIVISTA

5 NOW 10, 11, 12

6 WALFRID W. & DORA JACOBSON x 206/358

7 ~~JAMES T. & ELIZABETH STEVENSON~~ Now 17, 18, 19, 20 ~~K. B. McGuire & Sons~~ 2327-55 ~~Kelly B & James I. McGuire~~ 13031-56

8 UNION LUMBER CO. 180/476

9 UNION LUMBER CO. 180/476

10 LIZZIE KOIVISTA

11 LIZZIE KOIVISTA

12 ILMAR ALEXANDER & ELIZABETH LINNEA ALTO x 22253-53

13 CHAS. J. WOOD 118/177

14 ILMAR ALEXANDER & ELIZABETH LINNEA ALTO x 22253-53

15 ETHEL G. UNSELT

16 ~~ILMAR ALEXANDER & ELIZABETH LINNEA ALTO~~ x 22253-53 Now 21, 22

17 Kelly B & James I. McGuire 13031-56 ✓

18 Charles F. & Hazel L. Ladwig x 13144-56 20060-54 ✓

4-16=76-09
Fort Bragg

20-22

N½ of SW¼ Sec.4 T.18N. R.17W.M.D.B.&M.

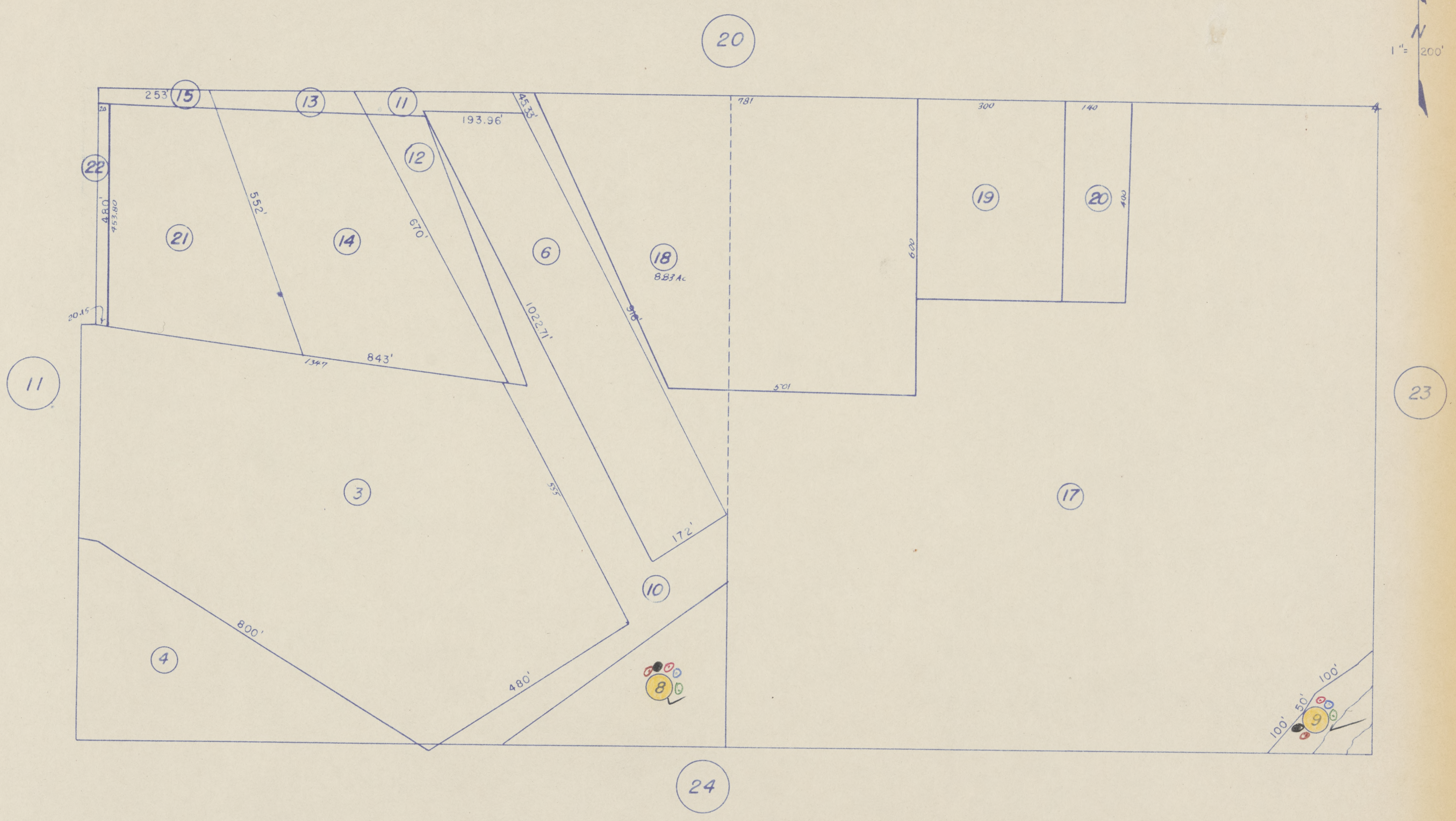
20
N
1"= 200'
253'
15
13
11
45.33'
193.96'
781
300
140
20
22
480'
453.80
552'
12
670'
19
20
400
21
14
6
18
8.83 Ac
600
916'
1022.71'
20.15
1347
843'
501
11
23
3
535
17
172'
10
800'
4
8
480'
100'
50'
100'
9
24

Assessor's Map
County of Mendocino, Calif.
March, 1949

20-23

1 K. B., ½ ~~KENNETH B.~~ & JAMES I. MCGUIRE 191/411 16520-53 Kelly B. McGuire 166/247 5311-55

2 UNION LUMBER CO. 180/476

3 CLAUDE E. & LENORA M. BANNING x 192/80 R6

4 ~~STEPHAN & HELEN FOPPIANO~~ x 226/301 Now 9

5 STEVE & HELEN FOPPIANO 3463-51

6 NOW 7, 8

7 ~~STEPHEN & HELEN FOPPIANO~~ x 13810-52 Now 9

8 LELAND FARRER 34065-54 10948-56

9 Stephen & Helen Foppiano x 13810-52

20-24

17 MATT JOKINEN 1/2 WILLIAM, ADOLPH, JOHN & WAINO KINNUNEN; OLGA MCBRIDE, ELLEN KINNUNEN HAINES, JENNIE KINNUNEN HILDRETH, NAIMI KINNUNEN SNYDER 28013-50

18 NOW 20, 21

19 ~~ED & VELMA GREGG~~ x 23349-50 Now 23

20 DONALD & DORIS JACOMELLA x 26115-54

✓21 DEPARTMENT OF VETERANS AFFAIRS OF THE STATE OF CALIFORNIA CON TO HAL S. & ALLENE STORER x 16971-53

22 Edward Gregg 192/376

23 Louis M & Adelaide L. Connor x 3199-55

20-24

1 LIZZIE KOIVISTA

2 UNION LUMBER CO. 180/476

3 CALIFORNIA WESTERN RAILROAD AND NAVIGATION CO.

4 UNION LUMBER CO. 180/476

5 ~~JAMES T. & ELIZABETH STEVENSON~~ 131/402 ~~K. B. McGuire & Sons~~ 2327-55 Kelly B & James I. McGuire 13031-56

6 UNION LUMBER CO. 180/476

7 NOW 18, 19

8 CALIFORNIA WESTERN R. R. AND NAVIGATION CO.

9 UNION LUMBER CO. 180/476

10 ~~EDWARD GREGG~~ 192/376 Now 22, 23,

11 ~~ADOLPH KINNUNEN,~~ ARTHUR & NAIMI SNYDER, NAIMI KINNUNEN SNYDER 23140-53 15668-56

12 JOHN S. KINNUNEN 32861-54 & Susian B. Kinnunen x 15031-56

13 MATT JOKINEN 1/2 WILLIAM, ADOLPH, JOHN & WAINO KINNUNEN; OLGA MCBRIDE, ELLEN KINNUNEN HAINES, JENNIE KINNUNEN HILDRETH,
NAIMI KINNUNEN SNYDER 28013-50

14 CALIFORNIA WESTERN RAILROAD AND NAVIGATION CO.

15 UNION LUMBER CO. 180/476

16 CLAUDE E. & LENORA M. BANNING x 192/80 RG

Stella 4-17
Stella 4-21 = 76-09

20-24

$S\frac{1}{2}$ of $SW\frac{1}{4}$ Sec. 4 T. 18 N. R. 17 W. M.D.B.&M.

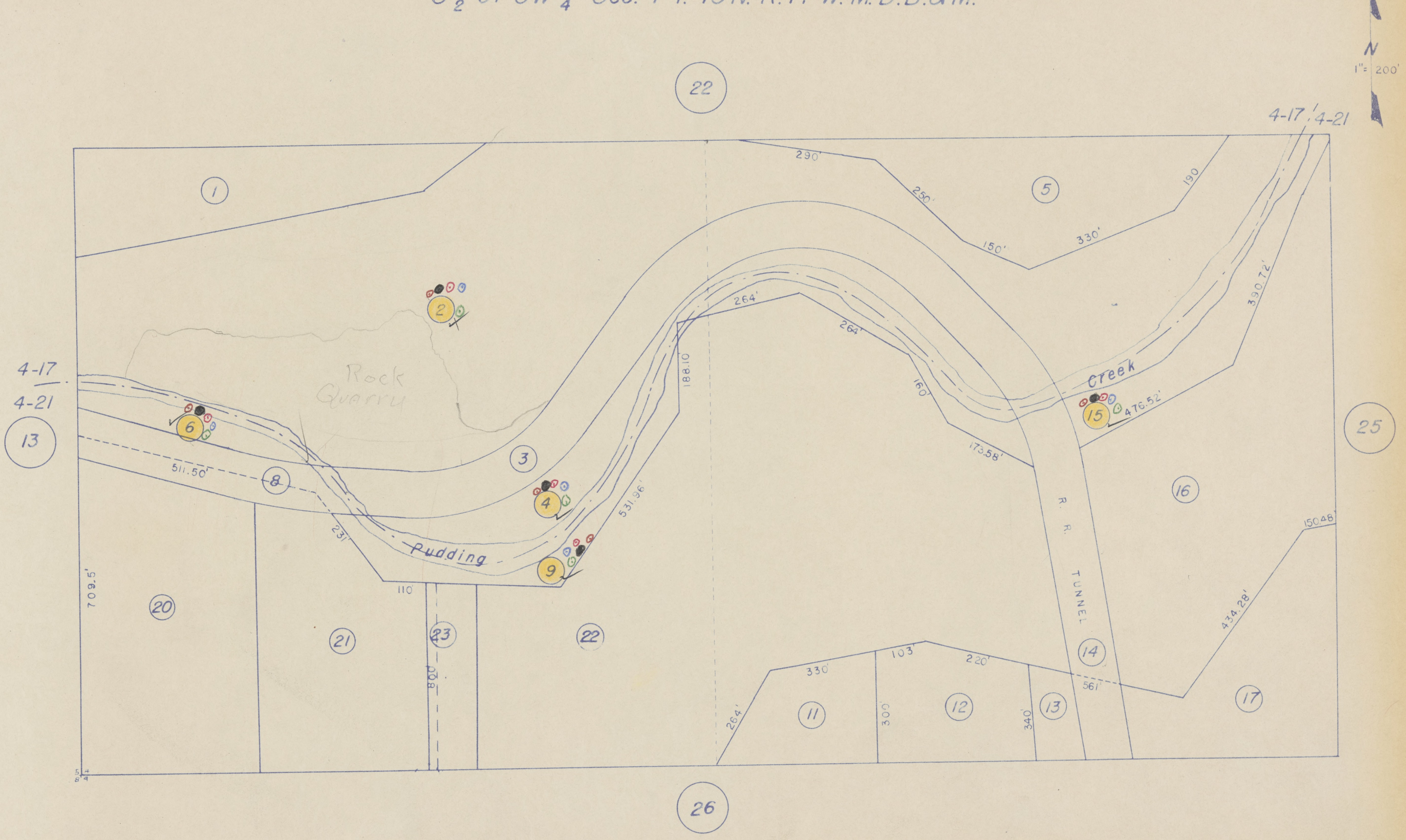

N
1" = 200'
22
4-17 / 4-21
1
5
290'
250'
150'
330'
190
390.72'
264'
264'
160
173.58'
476.52'
Creek
2
Rock Quarry
4-17
4-21
13
6
3
4
8
511.50'
531.96'
188.10
231'
Pudding
9
110
709.5'
20
21
23
80'
22
R. R. TUNNEL
14
15
16
25
150.48'
434.28'
330'
103'
220'
561'
264'
300'
340'
11
12
13
17
26

Assessor's Map
County of Mendocino, Calif.
March, 1949

16-022

S 1/2 of SE 1/4 Sec. 4 T.18 N. R.17 W. M.D.B.&M.

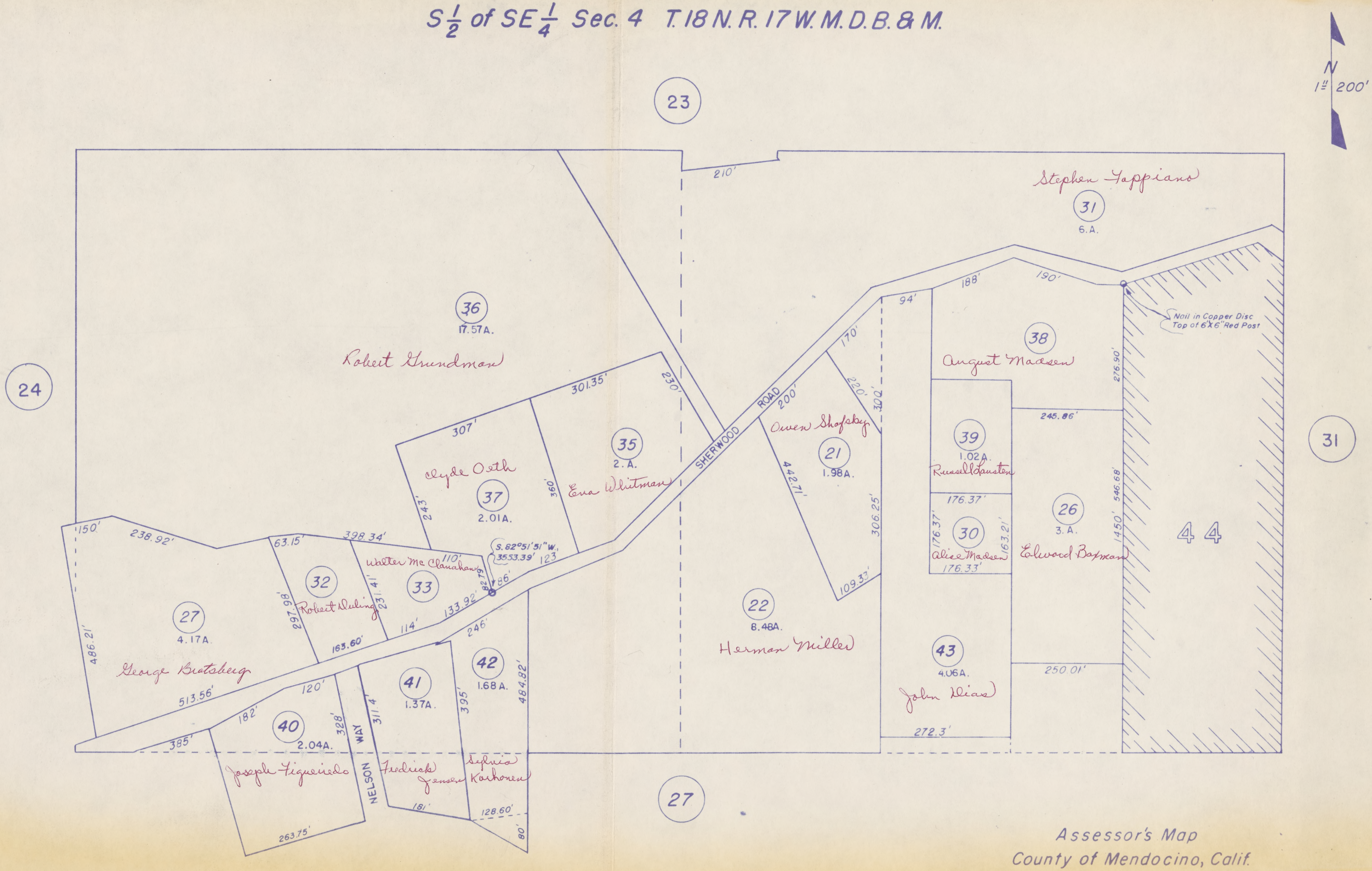
N
1" = 200'
23
24
31
27
36
17.57A.
Robert Grundman
35
2. A.
Eva Whitman
37
2.01A.
Clyde Oeth
27
4.17A.
George Bratsberg
32
Robert Duling
33
Walter Mc Clanahan
S. 82°51'51" W.
3553.39'
40
2.04A.
Joseph Figueiredo
41
1.37A.
Fredrick Jensen
42
1.68A.
Sylvia Karhonen
NELSON WAY
SHERWOOD ROAD
31
6.A.
Stephen Tappiano
21
1.98A.
Owen Shofsky
22
8.48A.
Herman Miller
38
August Madsen
39
1.02A.
Russell Lausten
30
Alice Madsen
26
3. A.
Edward Bapman
43
4.06A.
John Dias
44
Nail in Copper Disc
Top of 6"X6" Red Post
210'
150'
238.92'
486.21'
513.56'
63.15'
398.34'
297.98'
231.41'
163.60'
114'
133.92'
110'
82.79
86'
123
246'
307'
301.35'
243'
360'
230'
385'
182'
120'
328'
263.75'
311.4'
181'
395'
128.60'
80'
484.82'
200'
170'
220'
300'
442.71'
306.25'
109.33'
94'
188'
190'
276.90'
245.86'
176.37'
176.37'
163.21'
176.33'
546.68'
1450'
250.01'
272.3'

Assessor's Map
County of Mendocino, Calif.
March, 1959

76-020 20-27

N½ of NE¼ Sec. 9 T. 18 N.R. 17W.M.D.B.&M.

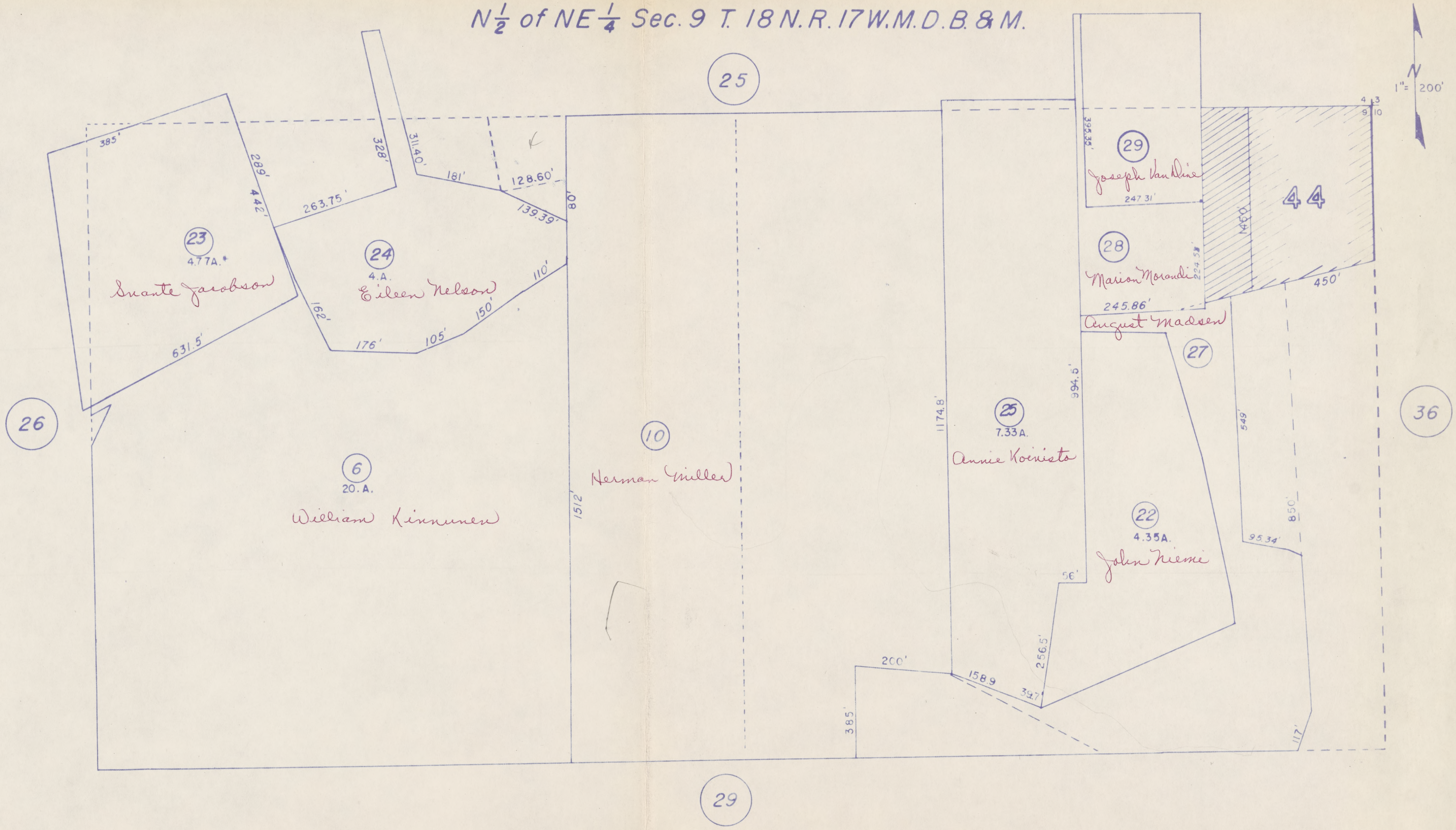
N
1" = 200'
25
26
29
36
4 3
9 10
385'
289'
442'
328'
311.40'
181'
128.60'
139.39'
80'
263.75'
23
4.77A.
Svante Jacobson
631.5'
24
4.A.
Eileen Nelson
162'
176'
105'
150'
110'
6
20. A.
William Kinnunen
1512'
10
Herman Miller
1174.8'
25
7.33A.
Annie Koivisto
994.5'
56'
256.5'
158.9
39.7'
200'
385'
29
Joseph Van Dine
395.35'
247.31'
28
Marion Morandi
224.58'
245.86'
August Madsen
27
44
1460
450'
549
22
4.35A.
John Nieme
95.34'
850'
117'

Assessor's Map
County of Mendocino, Calif.
March, 1949

20-28

1 RALPH & ALICE LOUISE JUNKER 168/20

2 C. S. JUNKER 132/161

3 UNION LUMBER CO. 180/476

4 UNION LUMBER CO. 180/476

4-21=76-09
Stella

20-28

S $\frac{1}{2}$ of NW $\frac{1}{4}$ Sec. 9 T. 18 N. R. 17 W. M.D.B. & M.

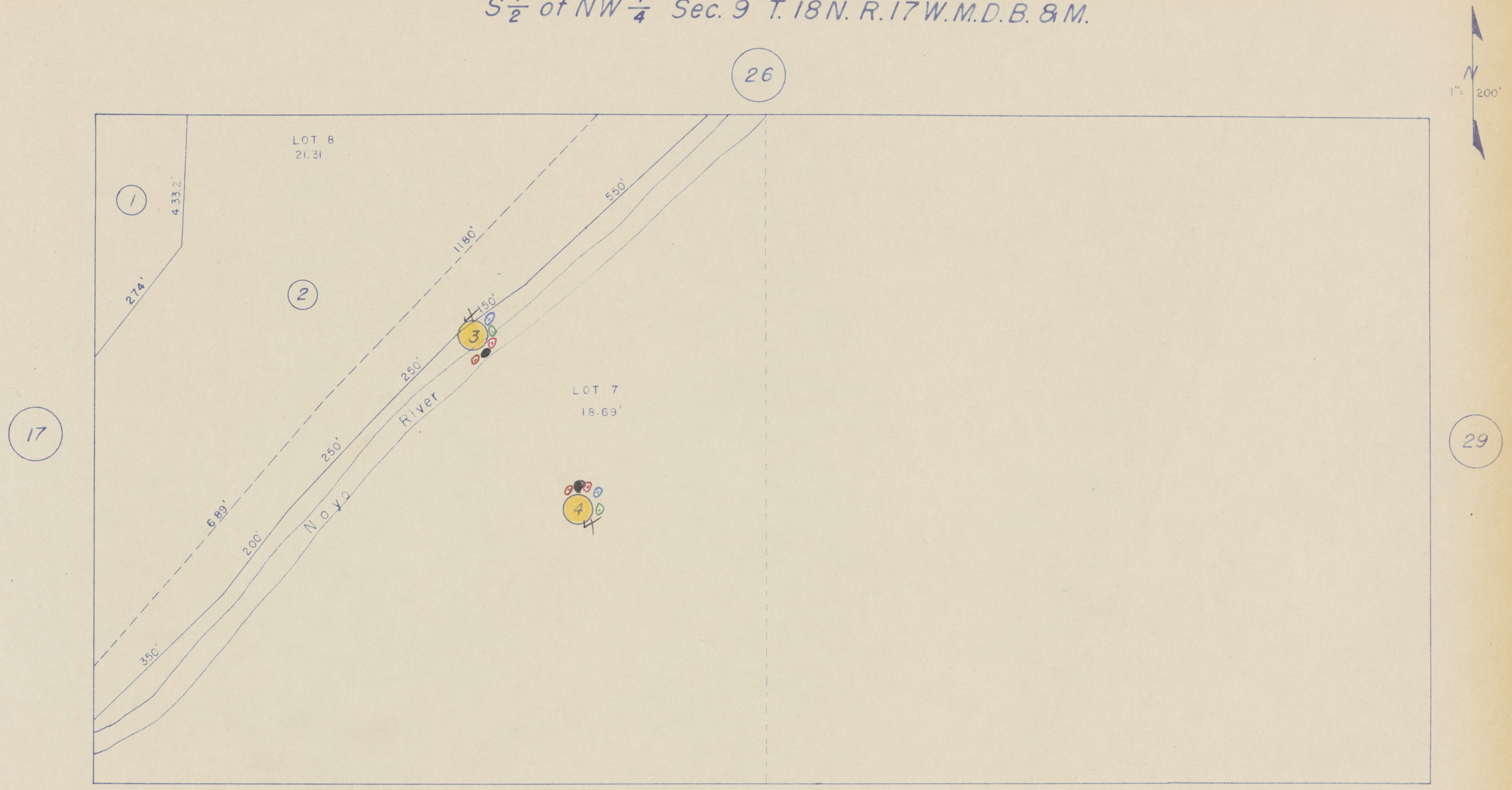
26
LOT 8
21.31
1
433.2'
274'
2
1180'
550'
150'
3
250'
17
LOT 7
18.69'
29
River
250'
689'
Noyo
200'
350'
4
N
1"=200'

Assessor's Map
County of Mendocino, Calif.
March, 1949

20-29

1 WILLIAM ANDREW KINNUNEN 164/160 R/W

2 CALIFORNIA WESTERN RAILROAD AND NAVIGATION CO.

3 WILLIAM ANDREW KINNUNEN 116/247

4 UNION LUMBER CO. 180/476

5 UNION LUMBER CO. 180/476

6 AUGUST H. & NELSIE L. MADSEN X 7454-51

7 UNION LUMBER CO.

8 AARO JOHANNES & ELLA NYLUND X 72-55

9 ~~HENRY &~~ IDA MARIA OJA X 2894-51 CON TO RALPH W. & KATHERINE E. SMITH 4802-51 21427-56

4-23=76-01
Riverside

20-29

S $\frac{1}{2}$ of NE $\frac{1}{4}$ Sec. 9 T. 18 N. R. 17 W. M.D.B.&M.

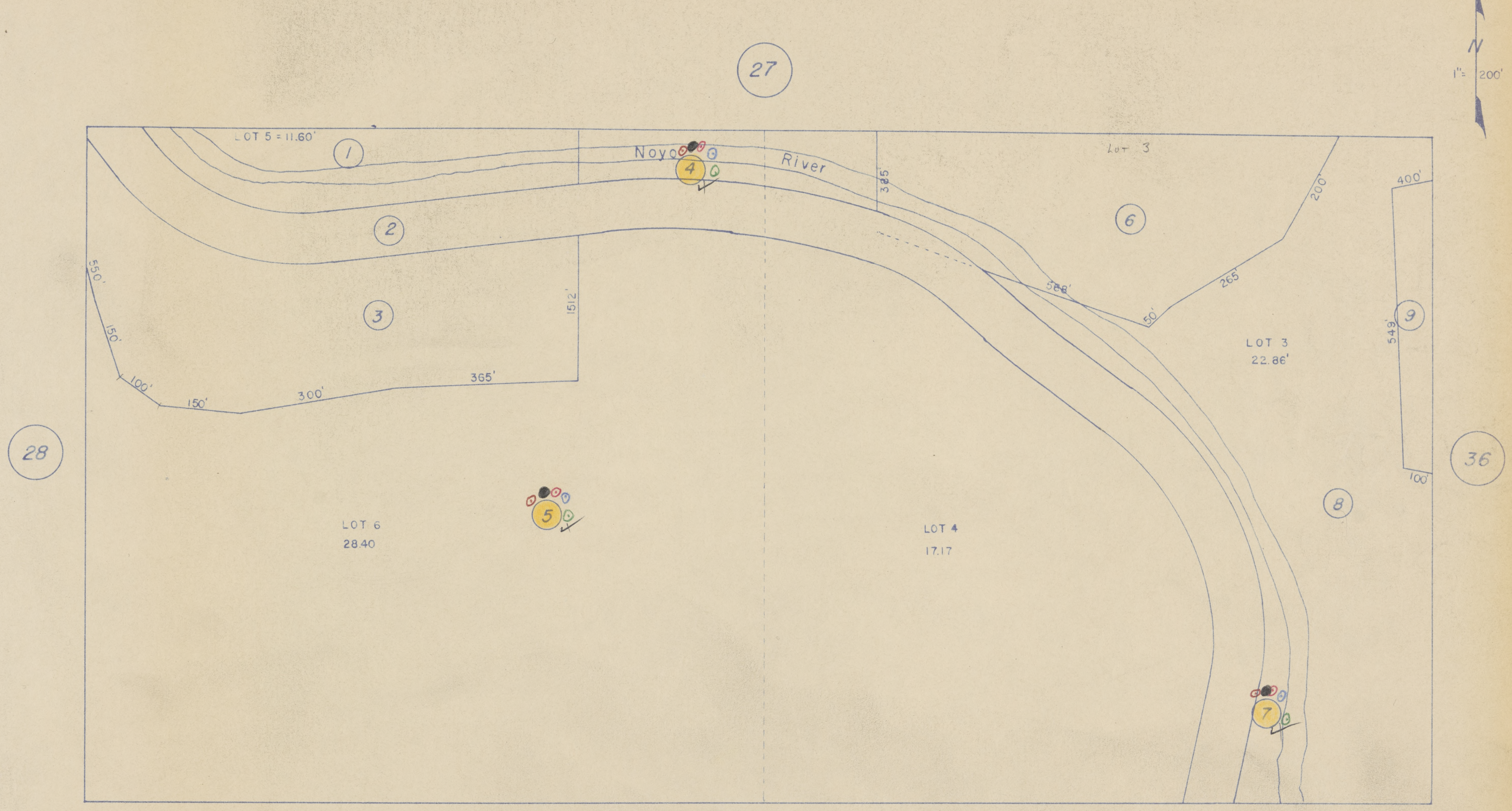
N
1" = 200'
27
28
36
LOT 5 = 11.60'
1
Noyo River
4
Lot 3
385
400'
200'
6
2
550'
1512'
3
568'
265
50'
9
549'
LOT 3
22.86'
150'
100'
150'
300'
365'
100'
8
5
LOT 6
28.40
LOT 4
17.17
7

Assessor's Map
County of Mendocino, Calif.
March, 1949

20-30

1 K. B., 1/3 ~~KENNETH B.~~ & JAMES I. MCGUIRE 191/411 16520-53 Kelly B. McGuire 166/274 5311-55

2 UNION LUMBER CO. 180/476

3 UNION LUMBER CO. 180/476

4 LELAND FARRER 34065-54 10448-56

5 UNION LUMBER CO. 180/476

4-16=76-09 20-30
Fort Bragg

N$\frac{1}{2}$ Sec. 3 T.18 N. R.17. W. M.D.B. & M.

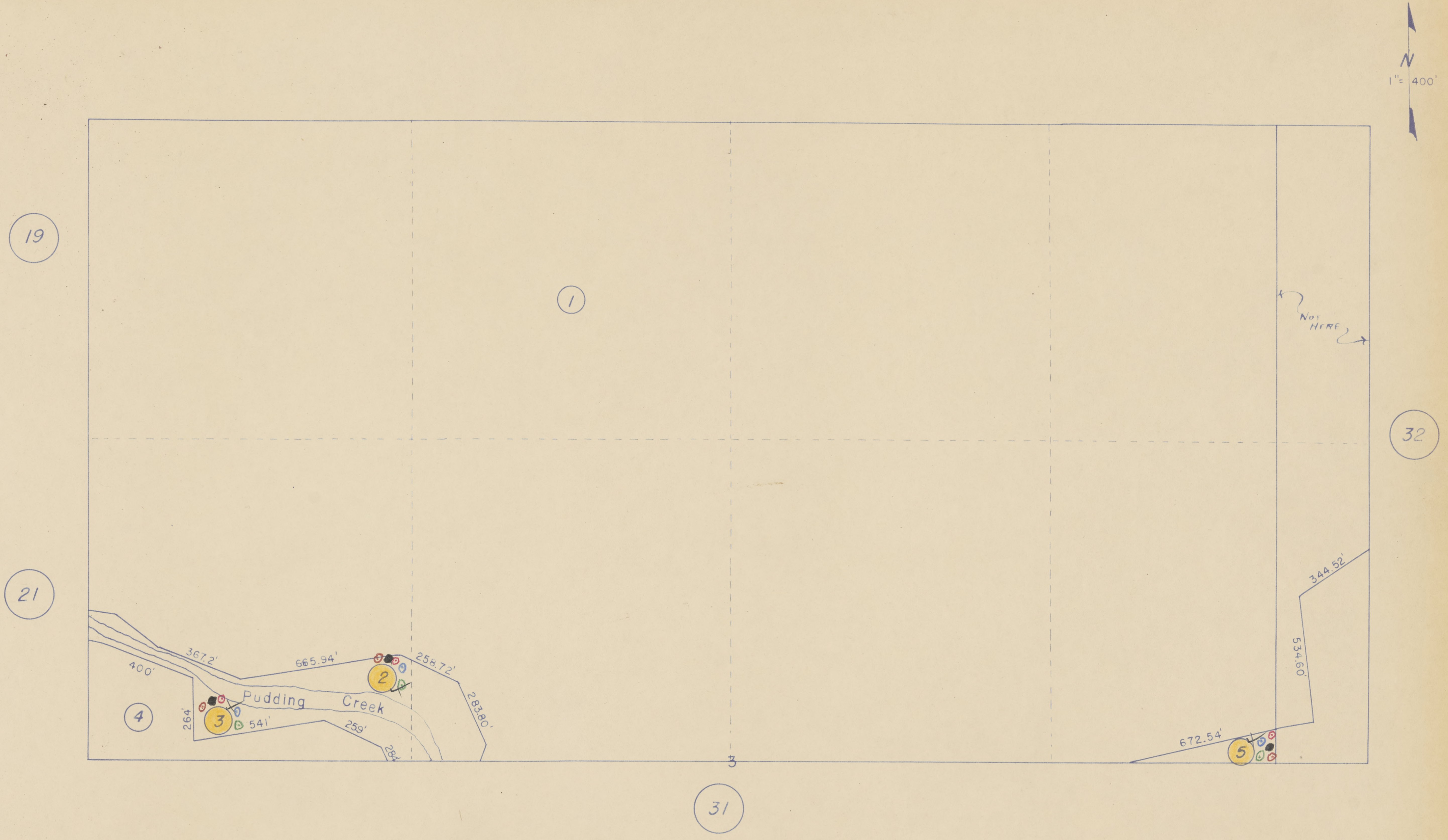
N
1" = 400'
19
21
32
31
1
Not here
344.52'
534.60'
672.54'
5
367.2'
665.94'
258.72'
283.80'
400'
Pudding Creek
2
3
4
264'
541'
259'
284'
3

Assessor's Map
County of Mendocino, Calif.
March, 1949

1 NOW 12, 13

2 K. B.; 1/3 ~~KENNETH B. &~~ JAMES I. 191/411 MCGUIRE 16520-53 Kelly B. McGuire 166/274 5311-55

3 UNION LUMBER CO. 180/476

4 NOW #1 ON PAGE 44

5 NOW 14, 15

6 NOW 10, 11

7 NOW 12, PAGE 44

8 ROBERT B. & LOLA BALASSI x 26189-54

9 ROBERT B. & LOLA BALASSI x 26189-54

10 NOW 2, 3, 4 ON PAGE 44

11 NOW 5, ON PAGE 44

12 NOW 16, 17 ALSO 8, 9, 11 & 13 ON PAGE 44

13 NOW 10 ON PAGE 44

14 NOW 7 ON PAGE 44

15 NOW 6 ON PAGE 44

16 STEPHEN & HELEN FOPPIANO x 13810-52

17 LELAND FARRER 34065-54 10948-56

4-15=76-09 20-31
Fort Bragg

S 1/2 Sec. 3 T.18N. R.17W.M.D.B.&M.

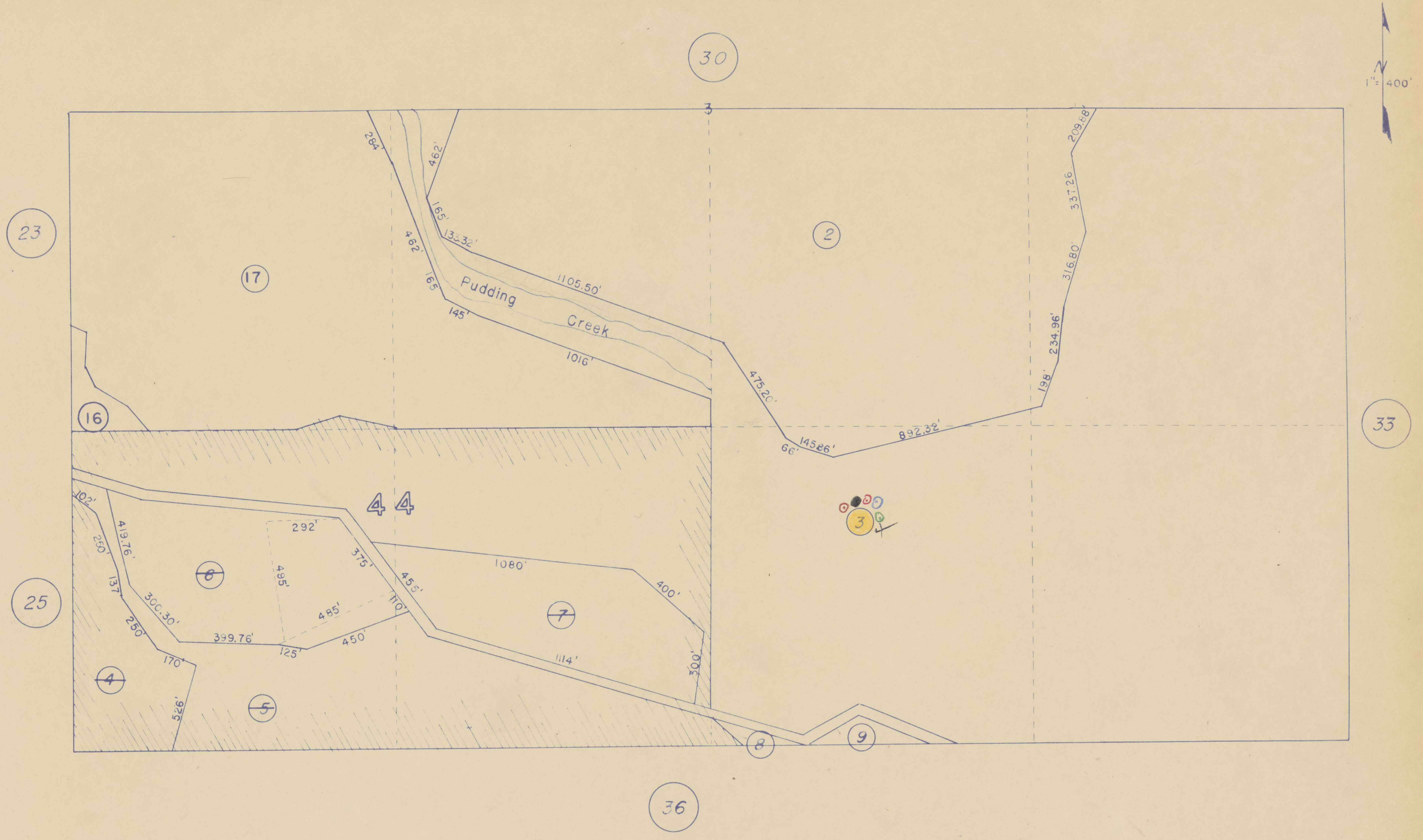
30
3
23
17
2
Pudding Creek
284
462'
165'
133.32'
1105.50'
462'
165
145'
1016'
475.20'
209.88'
337.26
316.80'
234.96'
198'
892.32'
145.86'
66'
16
33
44
3
102'
250'
419.76'
292'
6
495'
375'
455'
1080'
400'
137
300.30'
485'
110'
7
250'
399.76'
125'
450'
170'
1114'
300'
4
526'
5
8
9
25
36
N
1" = 400'

Assessor's Map
County of Mendocino, Calif.
March, 1949

20-32

1 K. B. 51% ~~KENNETH B. 24½%~~ & JAMES I. ~~24½%~~ 34.16% MCGUIRE 16520-53 Kelly B. McGuire 166/274

2 UNION LUMBER CO. 180/476

3 ~~HELEN S. CORNWALL~~ 21.4409% ~~ERNEST E.~~ Helen H. ~~SINCLAIR 21.4409%~~ & ~~CARLETON A. CURTIS~~ 29.4406% ~~EDWIN SPRAGUE PILLSBURY~~
~~27.6776% CON TO~~ F. J. ~~& F. J. JR.~~ HYMAN 8265-51 17229-56 & Frank J. Hyman Sr. 1846, 18117-56

4 UNION LUMBER CO. 180/476

4-14=76-05
Virgin Creek

20-32

N 1/2 Sec.2 T.18N.R.17W.M.D.B.&M.

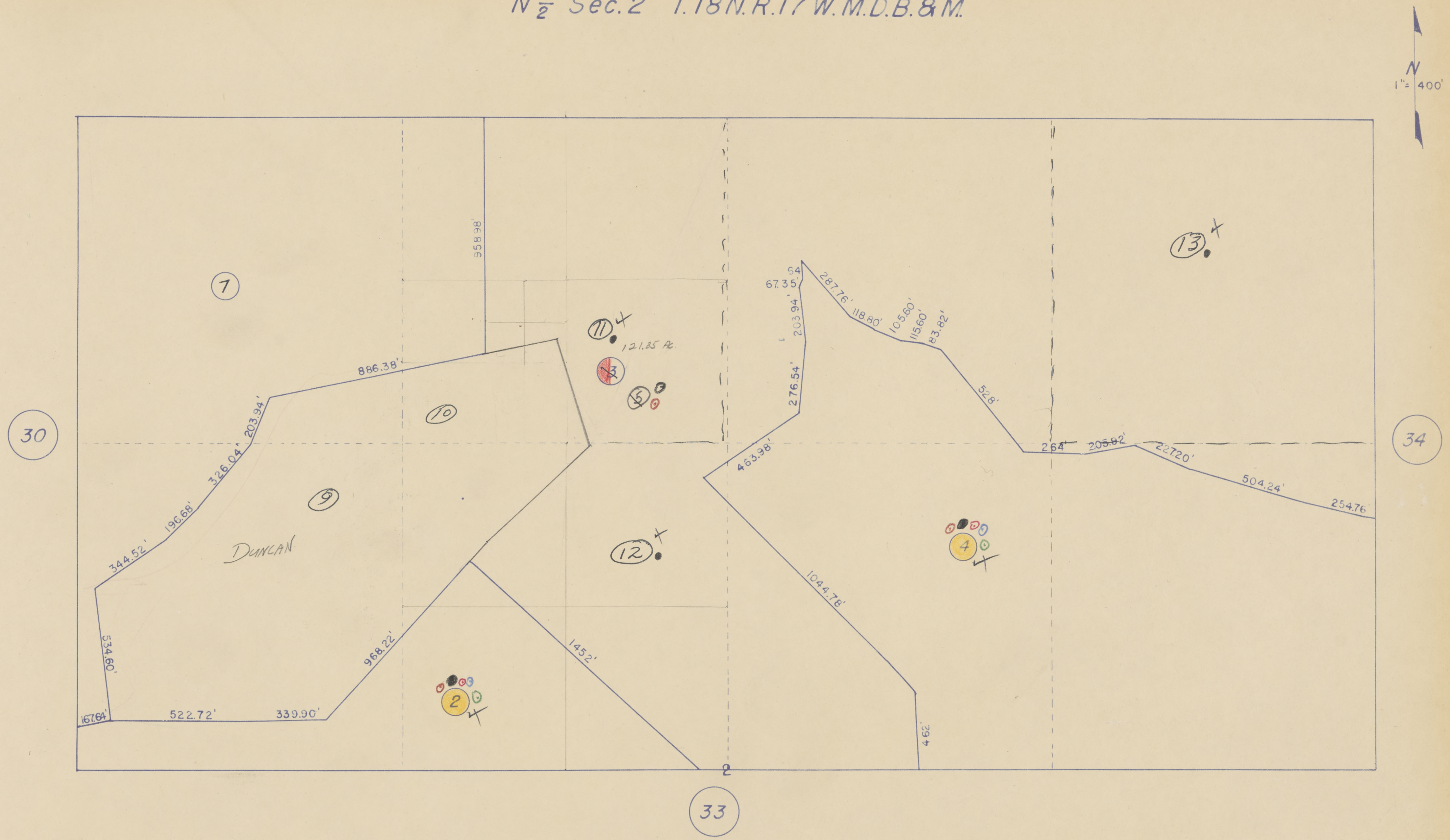
N
1" = 400'
7
958.98
11
121.85 Ac.
3
5
886.38'
10
30
203.94'
326.04'
196.68'
344.52'
9
DUNCAN
534.60'
167.64'
522.72'
339.90'
968.22'
2
1452'
12
2
33
94
67.35'
203.94'
276.54'
287.76'
118.80'
105.60'
115.60'
83.82'
528'
463.98'
1044.78'
294'
4
13
2.64'
205.82'
227.20'
504.24'
254.76'
34

Assessor's Map
County of Mendocino, Calif.
March, 1949

20-33

1 UNION LUMBER CO. 180/476

2 ~~HELEN S. CORNWALL~~ 21.4409% / ~~Helen H.~~ ~~ERNEST E.~~ ~~SINCLAIR 21~~.4409% ~~CARLETON A. CURTIS~~ 29.4406% ~~EDWIN SPRAQUE PILLSBURY~~

~~27.6776% CON TO~~ F. J. ~~& F. J. JR~~. HYMAN 265-51 17229-56 & Frank J. Hyman Sr 18116 - 18117-56

3 BRANCE L. & FRIEDA M. PETERSON SR. X 22535-50

4-23=76-01
Riverside

20-33

S 1/2 Sec. 2 T.18 N. R.17 W. M.D.B.&M.

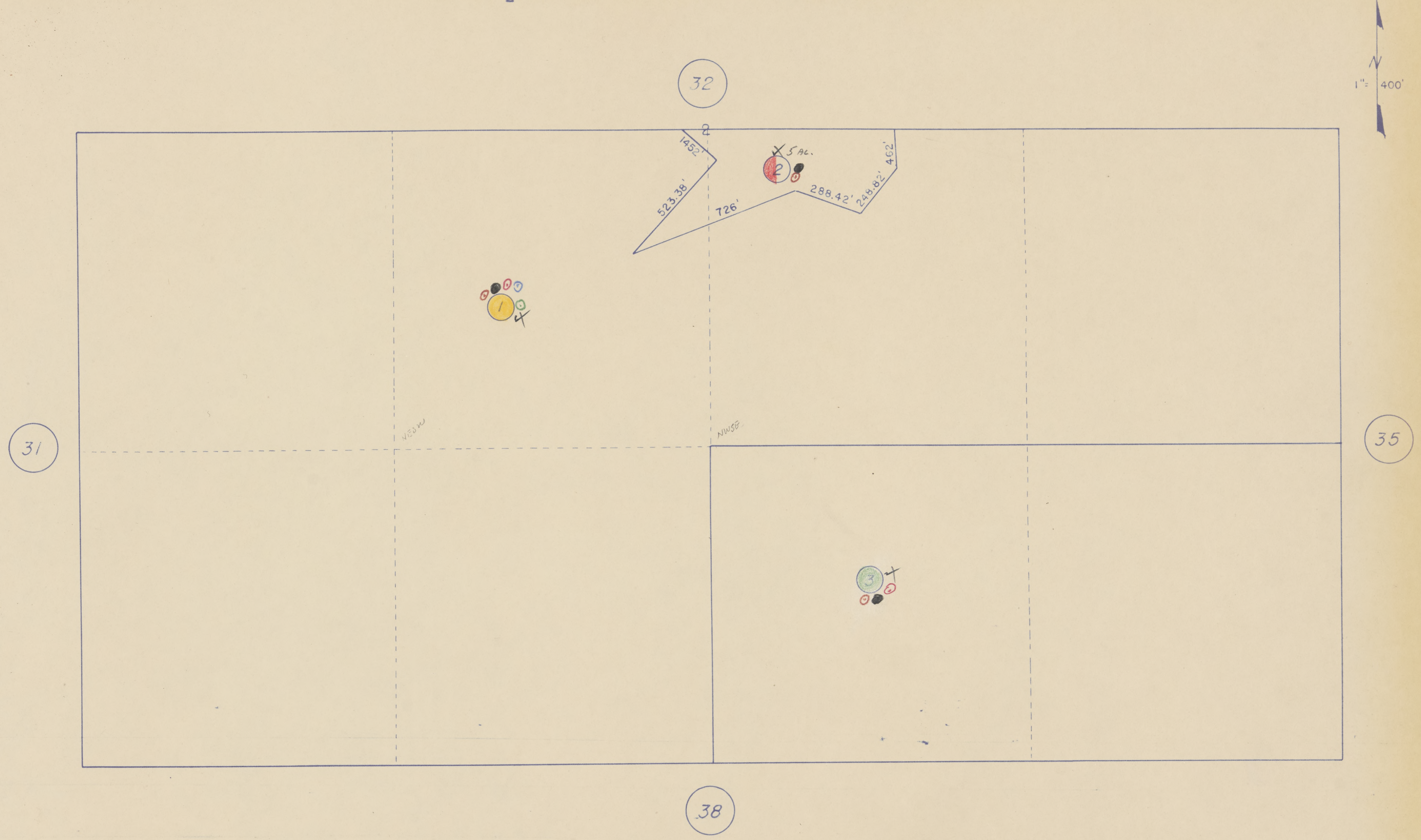
N
1" = 400'
32
2
1452'
523.38'
726'
5 AC.
2
288.42'
248.82'
462'
1
NESW
NWSE
31
35
3
38

Assessor's Map
County of Mendocino, Calif.
March, 1949

20-34

1 ~~HELEN S. CORNWALL~~ 21.4409% Helen H. ~~ERNEST E. SINCLAIR 21.4409% CARLETON A. CURTIS 29.4406% EDWIN SPRAGUE PILLSBURY 27.6776% CON TO~~ F. J. ~~& F. J. JR.~~ HYMAN 265-51 17229-56 & Frank J. Hyman Sr 18116, 18117-56

2 UNION LUMBER CO. 180/476

3 ~~HELEN S. CORNWALL 21.4409%~~ Helen H. ~~ERNEST E. SINCLAIR 21.4409% CARLETON A. CURTIS 29.4406% EDWIN SPRAGUE PILLSBURY 27.6776% CON TO~~ F. J. ~~& F. J. JR.~~ HYMAN 265-51 17229-56 & Frank J. Hyman Sr 18116, 18117-56

4 UNION LUMBER CO. 180/476

Virgin Creek 4-14=76-05
Riverside 4-23=76-01

20-34

N$\frac{1}{2}$ Sec. 1 T. 18 N. R. 17 W. M. D. B. & M.

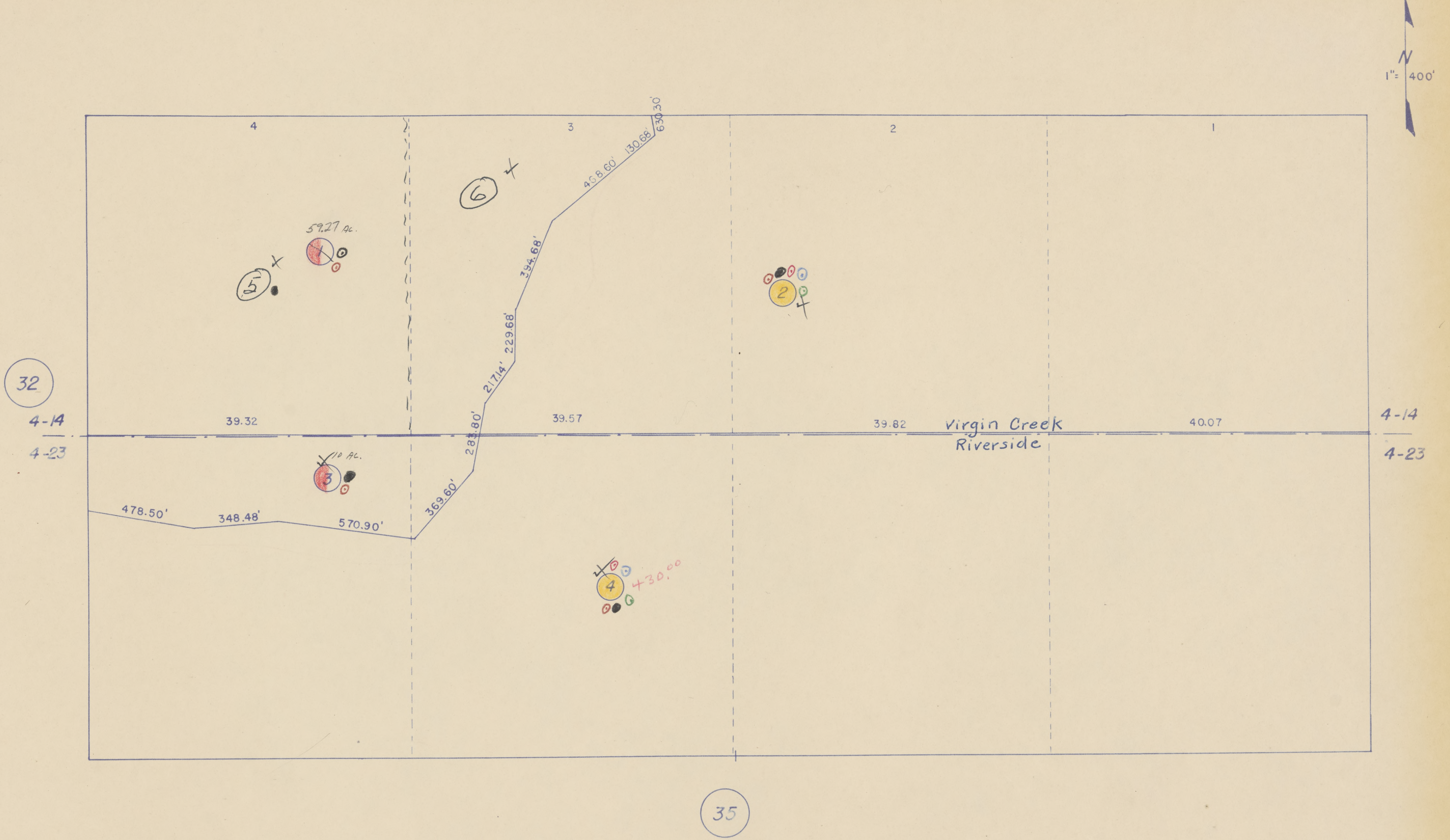
N
1" = 400'
4
3
2
1
630.30'
130.68'
408.60'
394.68'
229.68'
217.14'
283.80'
369.60'
478.50'
348.48'
570.90'
⑥
⑤
59.27 Ac.
1
2
3
10 Ac.
4
430.00
32
35
39.32
39.57
39.82
40.07
4-14
4-23
Virgin Creek
Riverside
4-14
4-23

Assessor's Map
County of Mendocino, Calif.
March, 1949

20-35

1 UNION LUMBER CO. 180/476

2 KENNETH MCDONELL (LIFE EST TO ANGUS A. & ILIE J. MCDONELL) 234/277

3 CALIFORNIA WESTERN RAILROAD & NAVIGATION CO.

4 UNION LUMBER CO. 180/476

4-23=76-01
Riverside

20-35

S 1/2 Sec 1 T.18N.R.17W. M.D.B.&M.

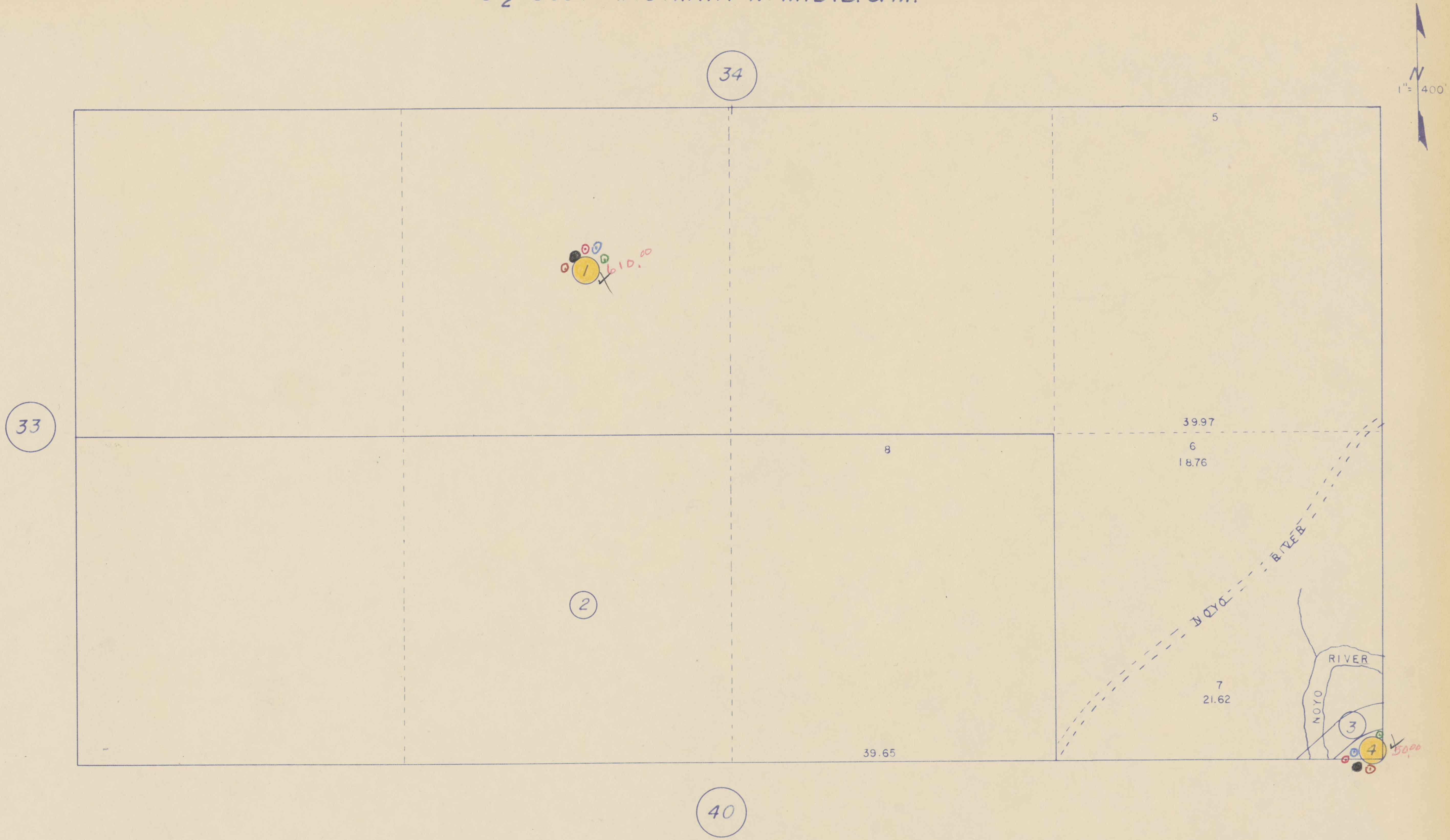
N
1" = 400'
34
33
40
5
1
610.00
39.97
6
18.76
8
2
NOYO RIVER
RIVER
NOYO
7
21.62
3
4
50.00
39.65

Assessor's Map
County of Mendocino, Calif.
March, 1949

20-36

1 MATT JOKINEN 1/2 WILLIAM, ADOLPH, JOHN & WAINO KINNUNEN; OLGA MCBRIDE, ELLEN KINNUNEN HAINES, JENNIE KINNUNEN HILDRETH, NAIMI KINNUNEN SNYDER 28013-50

2 ~~HENRY &~~ IDA MARIA OJA x CON TO RALPH W. & KATHERINE E. SMITH 4802-51 21427-56

3 NOW 10, 11

4 ROBERT B. & LOLA BALASSI x 26189-54

5 UNION LUMBER CO. 180/476

6 NOW 8, 9

7 UNION LUMBER CO. 180/476

8 ROSA BALASSI 97/396

9 ROBERT B. & LOLA BALASSI x 26189-54

10 AARO JOHANNES & ELLA NYLUND x 72-55

11 ~~UNION LUMBER CO. 70-55~~ NOT IN EXISTANCE - Removed -

4-42=76-09
Riverside

20-36

N½ Sec. 10 T. 18 N. R. 17 W. M.D.B.&M.

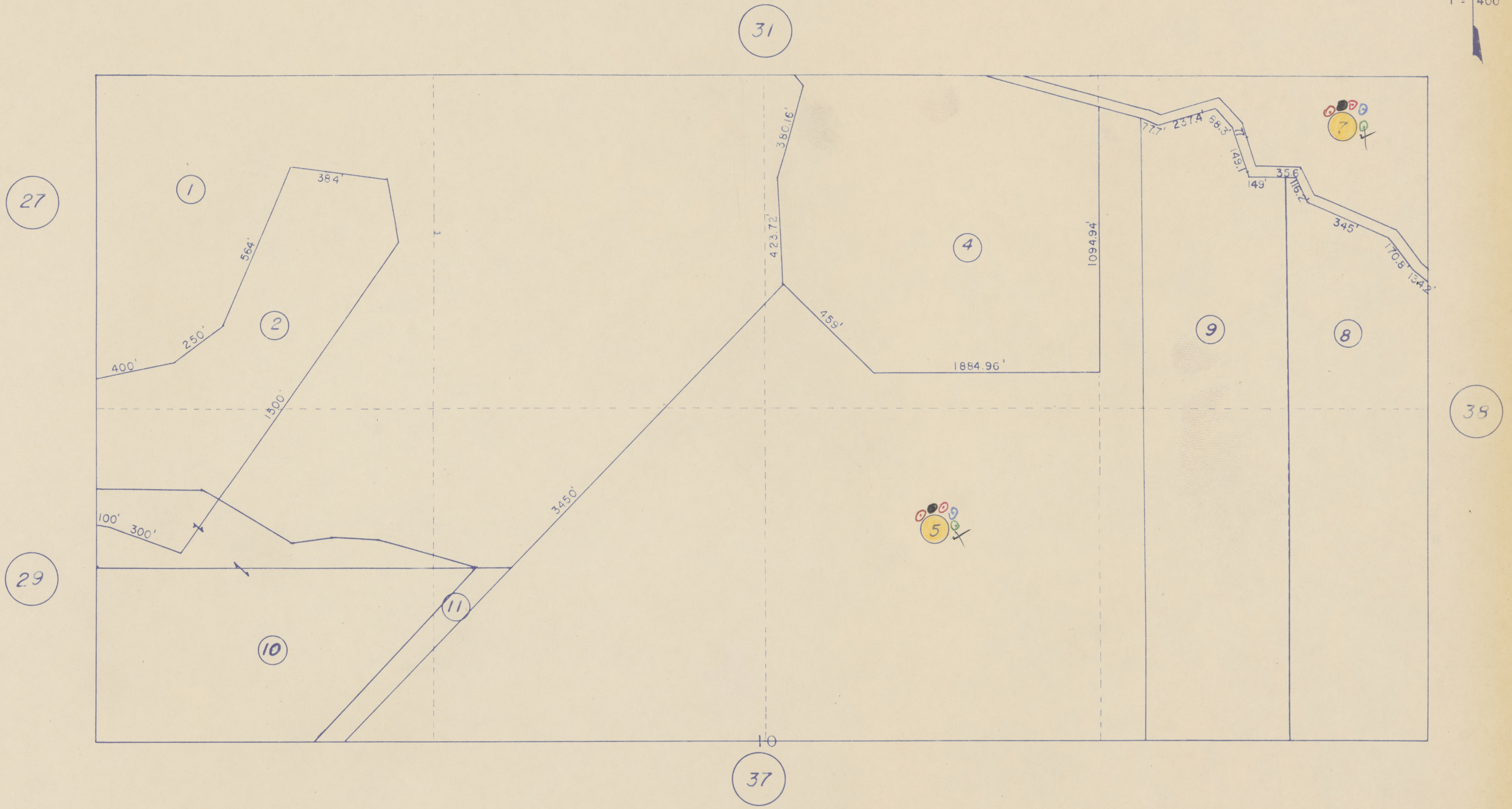
N
1" = 400'
31
27
29
37
38
10
1
2
4
5
7
8
9
10
11
384'
564'
250'
400'
1300'
100'
300'
3450'
380.16'
423.72'
459'
1884.96'
1094.94'
77.7'
237.4'
58.3'
77
149'
149'
356
116.2
345'
170.8
134.2'

Assessor's Map
County of Mendocino, Calif.
March, 1949

20-37

1 NOW 8, 9

2 CALIFORNIA WESTERN RAILROAD & NAVIGATION CO.

3 UNION LUMBER CO. 180/476

4 UNION LUMBER CO. 180/476

5 UNION LUMBER CO. 180/476

6 UNION LUMBER CO. 180/476

7 UNION LUMBER CO. 180/476

8 AARO JOHANNES & ELLA NYLUND X 71-55

9 ~~UNION LUMBER CO. 70-~~55 OUT NOT USED.

Riverside 4-42 = 76-09
Noyo 4-25

20-37

S $\frac{1}{2}$ Sec. 10 T. 18 N. R. 17 W. M. D. B. & M.

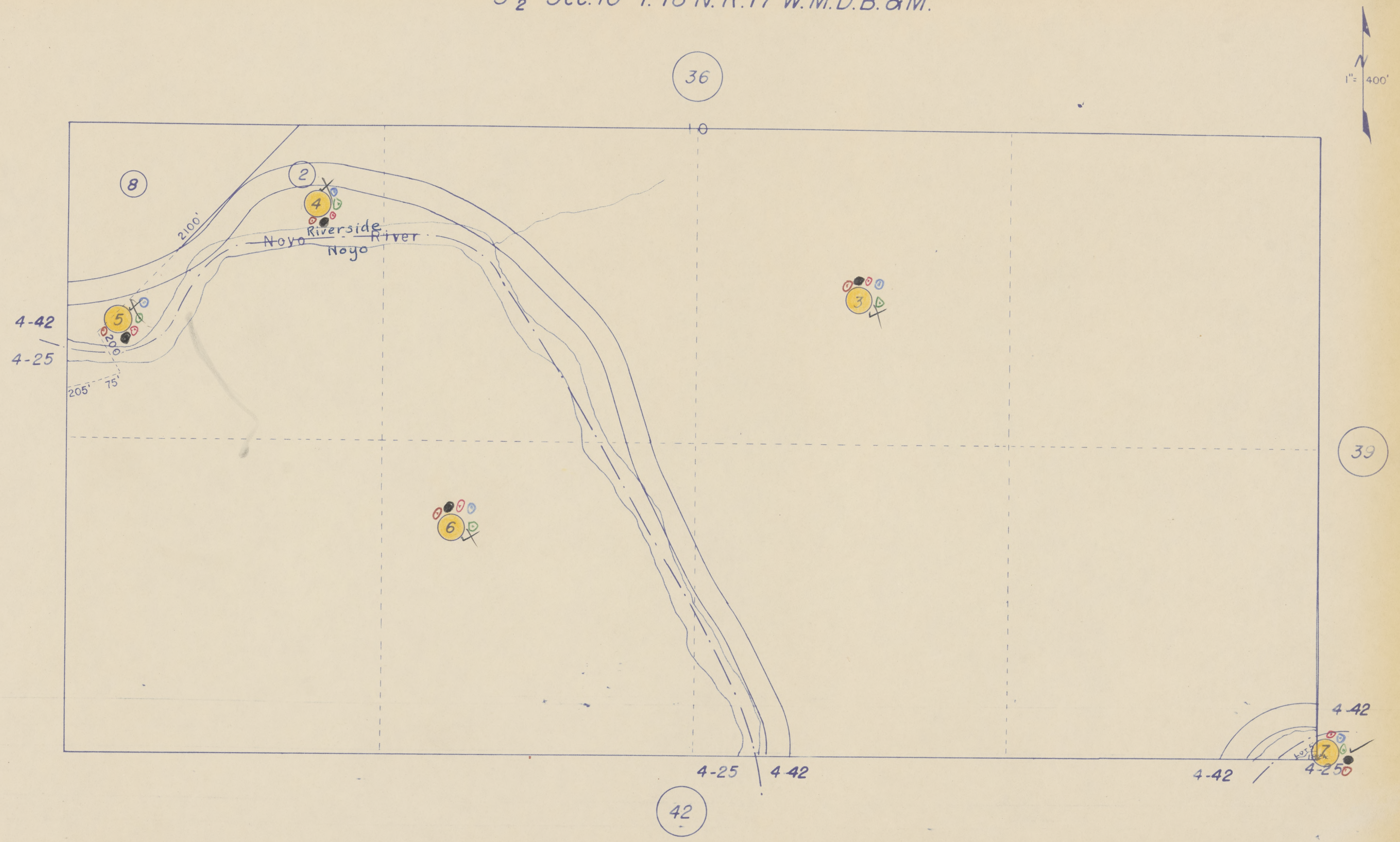
N
1" = 400'
36
10
8
2
4
2100'
Noyo Riverside River
Noyo
4-42
4-25
5
200
205'
75
3
6
39
4-42
4-25
4-42
4-42
4-25
7
42

Assessor's Map
County of Mendocino, Calif.
March, 1949

20-38

1 UNION LUMBER CO. 180/476

2 ROSA BALASSI 97/396

3 ROSA BALASSI (PETE & LENA PAOLINELLI & ROSA BALASSI GELONESE X WRONG PT O BG) 12137-52

4 ROSA BALASSI 97/396

5 MURIEL A. SHIVELY 12587-52

6 KENNETH MCDONELL (LIFE EST TO ANGUS A. & ILIE J. MCDONELL) 234/277

7 KENNETH MCDONELL (LIFE EST TO ANGUS A. & ILIE J. MCDONELL) 234/277

8 CALIFORNIA WESTERN RAILROAD & NAVIGATION CO.

9 KENNETH MCDONELL (LIFE EST TO ANGUS A. & ILIE J. MCDONELL) 234/277

4-23=76-01
Riverside

20-38

N½ Sec. 11 T. 18 N. R. 17 W. M.D.B.& M.

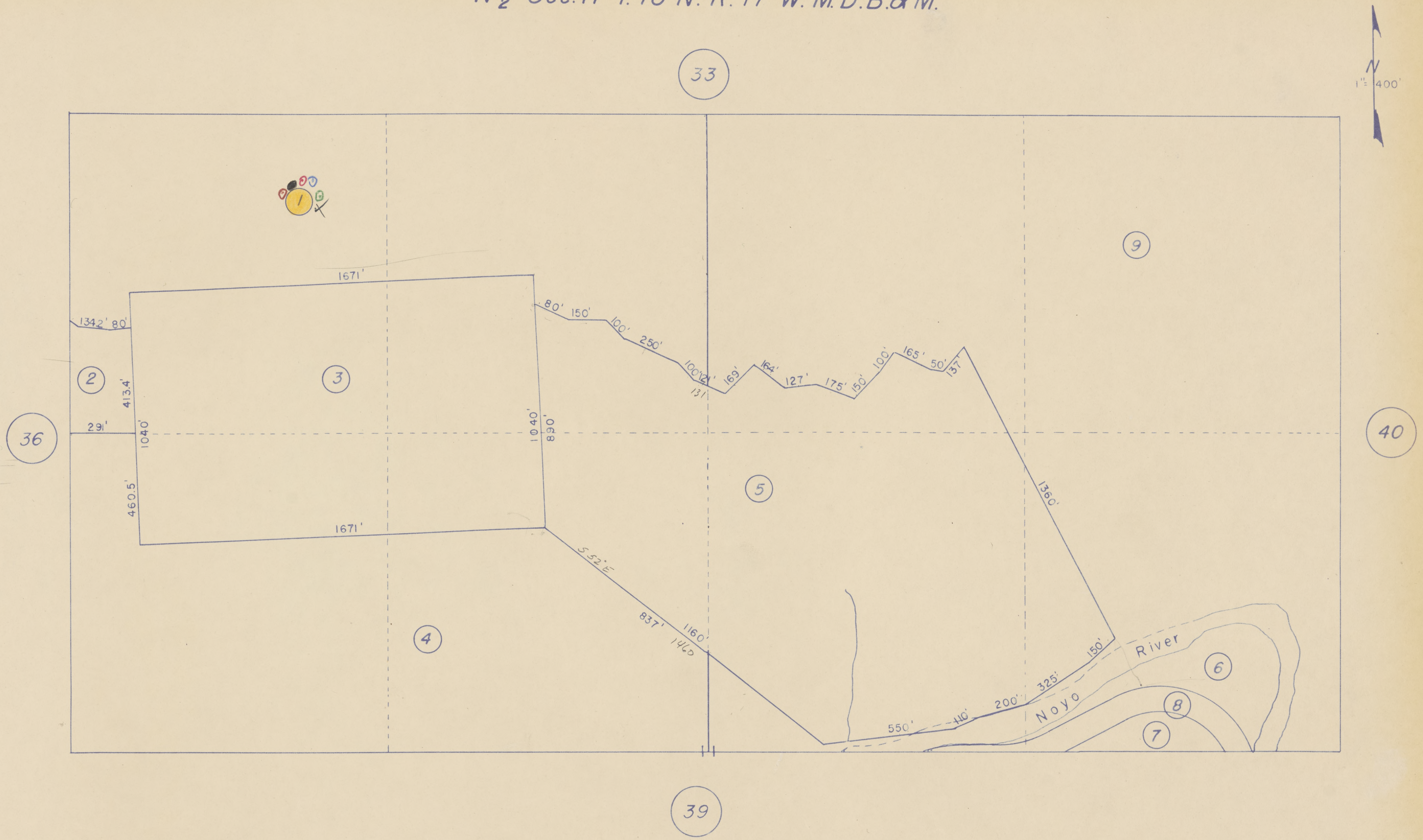
33
36
40
39
N
1" = 400'
1
2
3
4
5
6
7
8
9
1671'
1342' 80'
413.4'
291'
1040'
460.5'
1671'
1040'
890'
80'
150'
100'
250'
100'
121'
131
169'
164'
127'
175'
150'
100'
165'
50'
137
1360'
S 52° E
837'
1160'
1460
550'
110'
200'
325'
150'
Noyo River

Assessor's Map
County of Mendocino, Calif.
March, 1949

20-39

1 UNION LUMBER CO. 180/476

2 CALIFORNIA WESTERN RAILROAD & NAVIGATION CO.

3 UNION LUMBER CO. 180/476

4 KENNETH MCDONELL (LIFE EST TO ANGUS A. & ILIE J. MCDONELL) 234/277

5 KENNETH MCDONELL (LIFE EST TO ANGUS A. & ILIE J. MCDONELL) 234/277

6 CALIFORNIA WESTERN RAILROAD & NAVIGATION CO.

7 CALIFORNIA WESTERN RAILROAD & NAVIGATION CO.

8 UNION LUMBER CO. 180/476

4-23=76-01
Riverside

20-39

S 1/2 Sec. 11 T.18 N. R.17 W.M.D.B.&M.

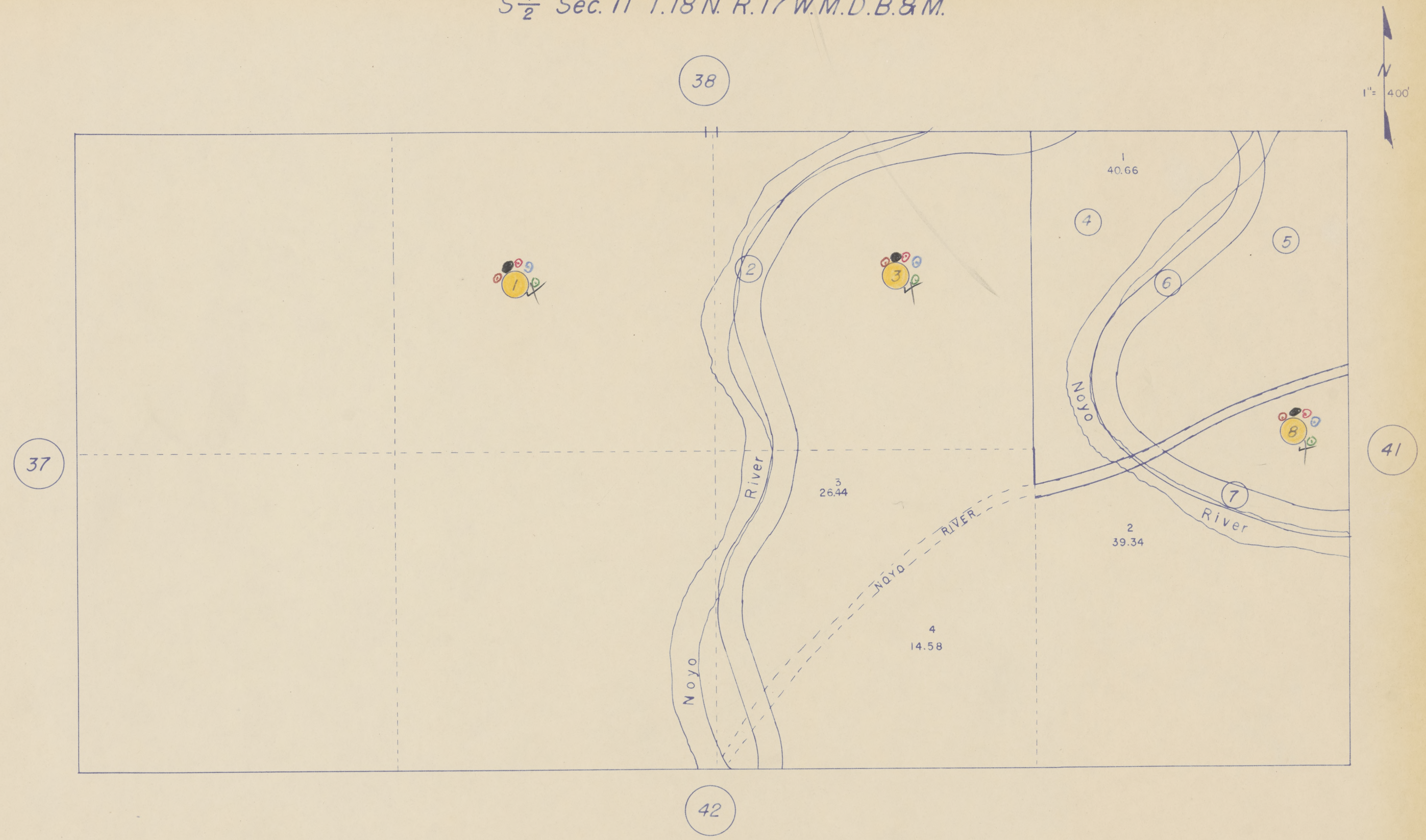
N
1"= 400'
38
37
41
42
1
2
3
4
5
6
7
8
1
40.66
2
39.34
3
26.44
4
14.58
Noyo River
Noyo River
Noyo River
NOYO RIVER

Assessor's Map
County of Mendocino, Calif.
March, 1949

20-40

1 KENNETH MCDONELL (LIFE EST TO ANGUS A. & ILIE J. MCDONELL) 234/277

2 LEONARD F. & JUNE F. HOLMES 232/205
X

3 CALIFORNIA WESTERN RAILROAD & NAVIGATION CO.

4 KENNETH MCDONELL (LIFE EST TO ANGUS A. & ILIE J. MCDONELL) 234/277

5 UNION LUMBER CO. 180/476

6 UNION LUMBER CO. 180/476

7 JOHN SALMINEN

8 JOHN SALMINEN

9 JOHN SALMINEN

4-23=76-01 20-40
Riverside

N 1/2 Sec. 12 T.18 N. R.17 W. M.D.B.& M.

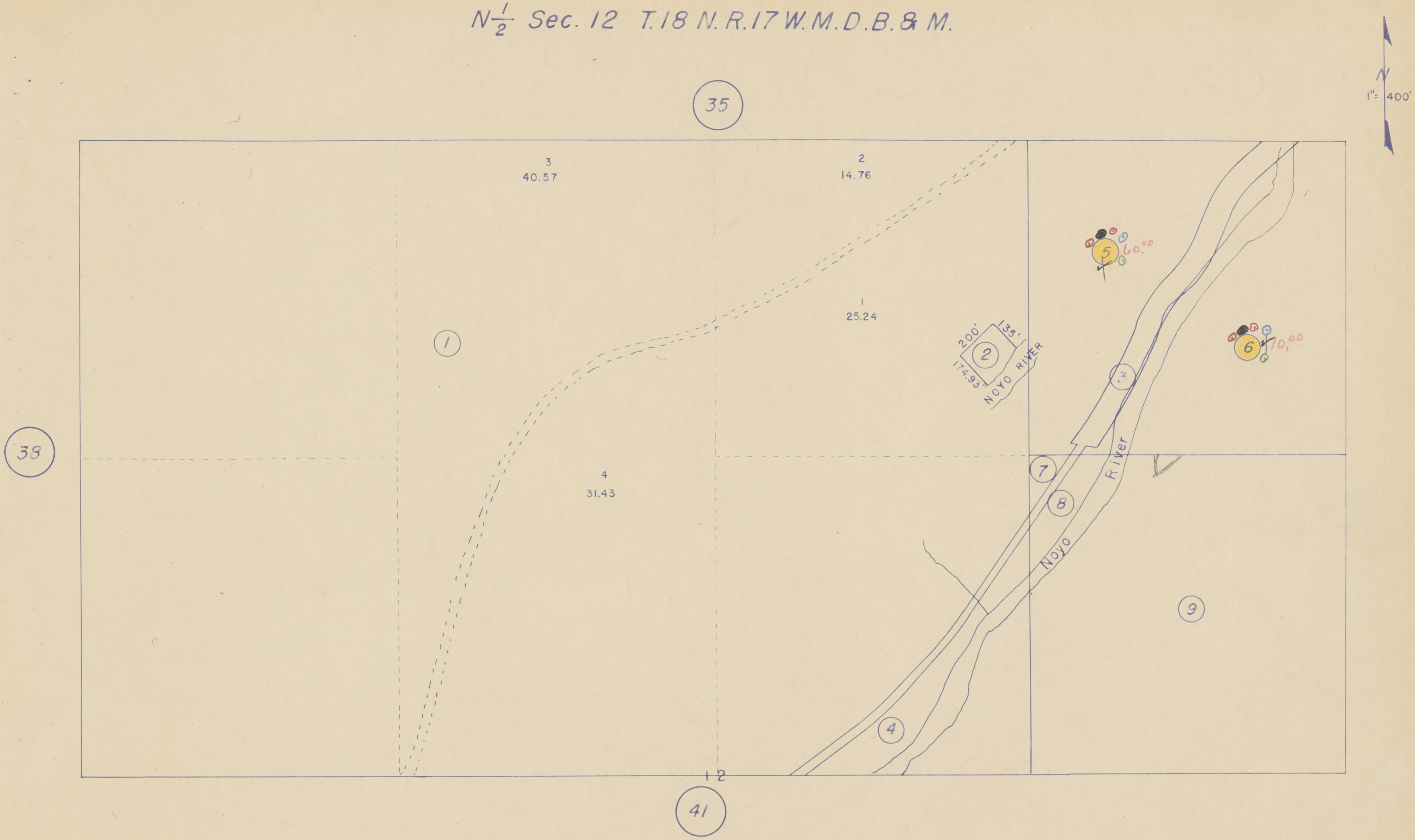
N
1" = 400'
35
38
41
3
40.57
2
14.76
1
25.24
4
31.43
1
2
200'
135'
174.93'
NOYO RIVER
3
4
5
60.00
6
70.00
7
8
9
Noyo River
12

Assessor's Map
County of Mendocino, Calif.
March, 1949

20-41

1 NOW 9, 10

2 WESLEY HOWARD & DOROTHY G. FERNANDEZ X 22496-53

3 KENNETH MCDONELL (LIFE EST TO ANGUS A. & ILIE J. MCDONELL) 234/277

4 KENNETH MCDONELL (LIFE EST TO ANGUS A. & ILIE J. MCDONELL) 234/277

5 CALIFORNIA WESTERN RAILROAD & NAVIGATION CO.

6 UNION LUMBER CO. 180/476

7 ~~UNION LUMBER CO~~. 180/476 Now 11

8 ~~UNION LUMBER CO~~. 180/476 Now 11

9 KENNETH MCDONELL (LIFE EST TO ANGUS A. & ILIE J. MCDONELL) 234/277

10 ANGUS A. MCDONELL (LIFE EST) W. K. & FLOY R. HATHORN X 22101-53

11 Union Lumber Co

4-23=76-01
Riverside

20-41

S $\frac{1}{2}$ Sec. 12 T.18N.R.17W.M.D.B.&M.

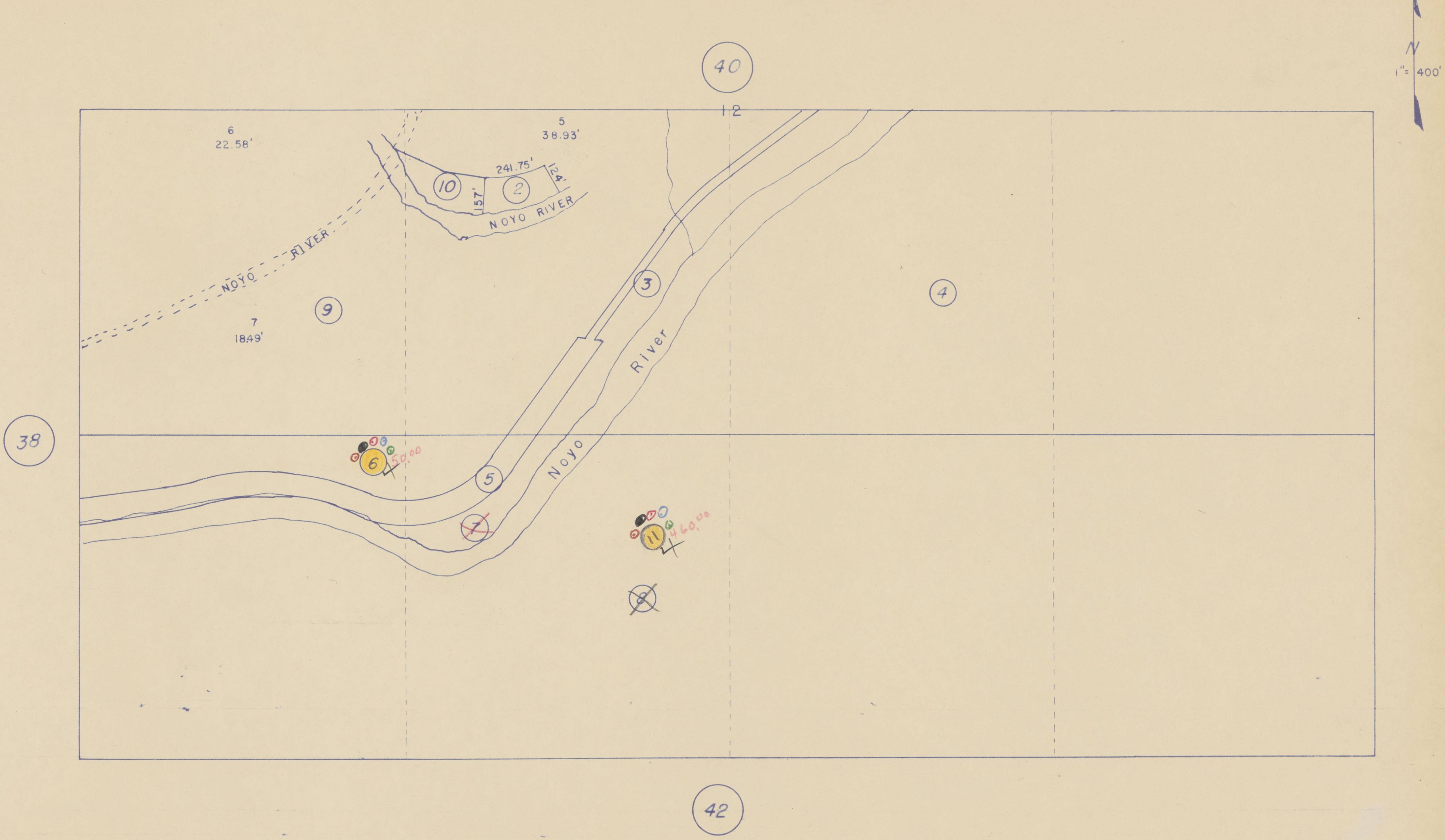
N
1"= 400'
40
12
6
22.58'
5
38.93'
10
2
241.75'
124'
157'
NOYO RIVER
NOYO RIVER
9
7
1849'
3
4
Noyo River
38
6
50.00
5
7
11
460.00
8
42

Assessor's Map
County of Mendocino, Calif.
March, 1949

20-42

37 STATE OF CALIFORNIA (JACKSON FOREST) 7480-51

38 STATE OF CALIFORNIA (JACKSON FOREST) 7480-51

39 MARY H. LANE 12077-52

~~40 H. & EMMA OSANDER~~ x 19327-49 Joe C. & Lucy E. Barber x 3512-55

41 NOW 47, 48

42 NOW 45, 46

43 CECELIA HENDRICKSON 16/406

44 HILDA F. EDDY 26681-50

45 OSCAR A. & BEATRICE ERICKSON x 1988-51

46 ERNEST & BERTHA GURR x 17880-53

47 SYLVIA A. & ADOLPH BACKLUND 182/26

48 SYLVIA A. & ADOLPH BACKLUND CON TO JOE & HELEN M. FLORENZEN 29706-54

49 ~~Thomas E. Curtis~~ 31918-54 Robert E. Curtis 8824-55

50 Gene A. Curtis 8822-55

51 Richard J. Curtis 8823-55

52 Benjamin H & Martha A. Pidcock x 200/235

53 ~~Benjamin H &~~ 21985-57 Martha A. Pidcock x Con to Hilary F & Delia A. Jandro x 13263-56 (Desc Impossible) 21984-56 1

20-42

19 PATRICIA WESTERBERG 34362-54

20 LILAH M. LANE & PEARL L. BOYER 169/300

21 ARVID & LYDIA PYORRE X CON TO WILLIAM H. & MURIEL B. SHATTUCK JR. X 30400-54

22 ~~THOMAS E. CURTIS~~ 31918-54 Now 49, 50, 51

23 WILLIAM THOMPSON

24 ~~BENJAMIN H. & MARTHA A. PIDCOCK~~ X 200/235 Now 52, 53

25 NOW 39, 40

26 NOW 41, 42

27 FREDERICK A. SIPILA 232/133

28 STATE OF CALIFORNIA (JACKSON FOREST) 7480-51

29 STATE OF CALIFORNIA (JACKSON FOREST) 7480-51

30 NOW 43, 44

31 MICHAEL R. & BEVERLY J. SWANSON X 17618-53

32 CECILLIA JEFFRIES 31/33 HENRIETTA ISABELLA HENDRICKSON 1/33 MURIEL BERYL HENDRICKSON 1/33 115/121

33 STATE OF CALIFORNIA (JACKSON FOREST) 7480-51

34 ~~MICHAEL R. & BEVERLY J. SWANSON~~ X 17618-53 ~~Ernest & Louise Roe~~ X 9399-55 Michael R & Beverly J. Swanson X 24898-57

35 LEE & MYRTLE PHELAN X 162/190

36 STATE OF CALIFORNIA (JACKSON FOREST) 7480-51

20-42

1 UNION LUMBER CO.

2 UNION LUMBER CO. 19288-49

3 ~~A. E. & CHARLOTTE JOHNSTON~~ X 26149-50 18203-56 ULCo.

4 UNION LUMBER CO.

5 ~~JOSEPH E. & ANNETTE M. JENSEN~~ X 180/432 Arvid & Lydia Pyorre x 14848-56

6 GIUSEPPE & GEORGIA BERTONI 184/242

7 ARVID & LYDIA PYORRE X 25753-54

8 ALBERT WESTERBERG 21045-53 6149-55

9 UNION LUMBER CO.

10 ALBERT WESTERBERG 21045-53 6149-55

11 STATE OF CALIFORNIA (JACKSON FOREST) 7480-51

12 PATRICIA WESTERBERG 34362-54

13 UNION LUMBER CO.

14 ALBERT & JULIA TAMBORENI X 232/459

15 ~~A. E. & CHARLOTTE E. JOHNSTON~~ X 27990-50 18203-56 ULCo

16 ~~A. E. & CHARLOTTE E. JOHNSTON~~ X 27990-50 18203-56 ULCo

17 GIUSPPE & GEORGIA BERTONI 184/242

18 ARVID & LYDIA PYORRE X CON TO WILLIAM H. & MURIEL B. SHATTUCK JR. X 30400-54

Sec. 13, 14, 15, 22, 23, 24 T. 18 N. R. 17 W. M.D.B. & M.

4-23 = 76-01
4-25
4-27 = 76-09

20-42

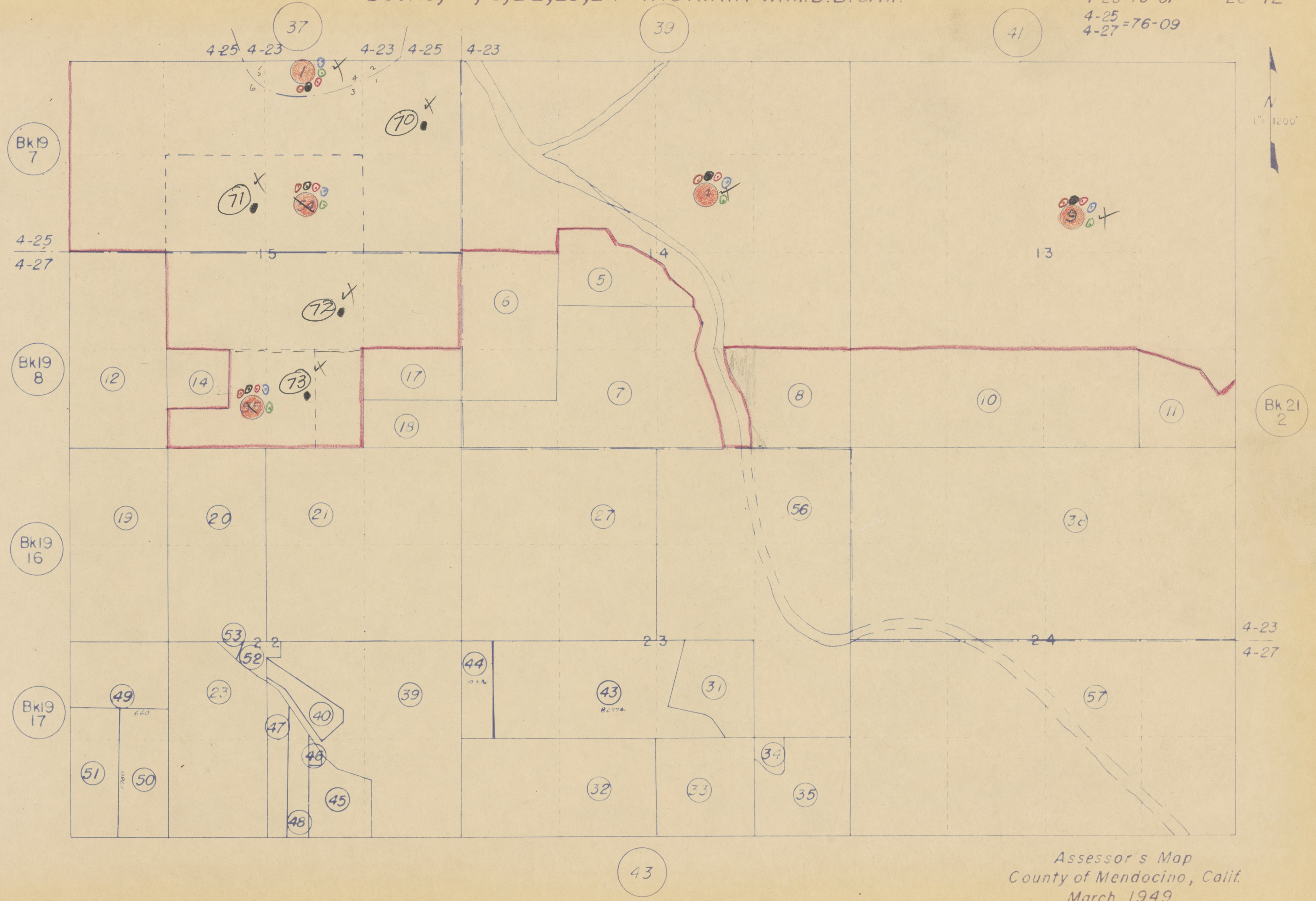

37
39
41
4-25 4-23
4-23 4-25
4-23
Bk19 7
Bk19 8
Bk19 16
Bk19 17
Bk 21 2
N
1" = 1200'
4-25
4-27
15
14
13
22
23
24
4-23
4-27
1
4
9
70
71
72
73
5
6
7
8
10
11
12
14
17
18
19
20
21
27
56
30
23
39
40
44
43
31
47
46
45
48
49
50
51
52
53
32
33
34
35
57
43

Assessor's Map
County of Mendocino, Calif.
March, 1949

76-012

20-44

$S\frac{1}{2}$ of $S.W.\frac{1}{4}$ Sec. 3 & Fr. Sec. 4, 9, 10 T.18N. R.17W.M.D.B.&M.

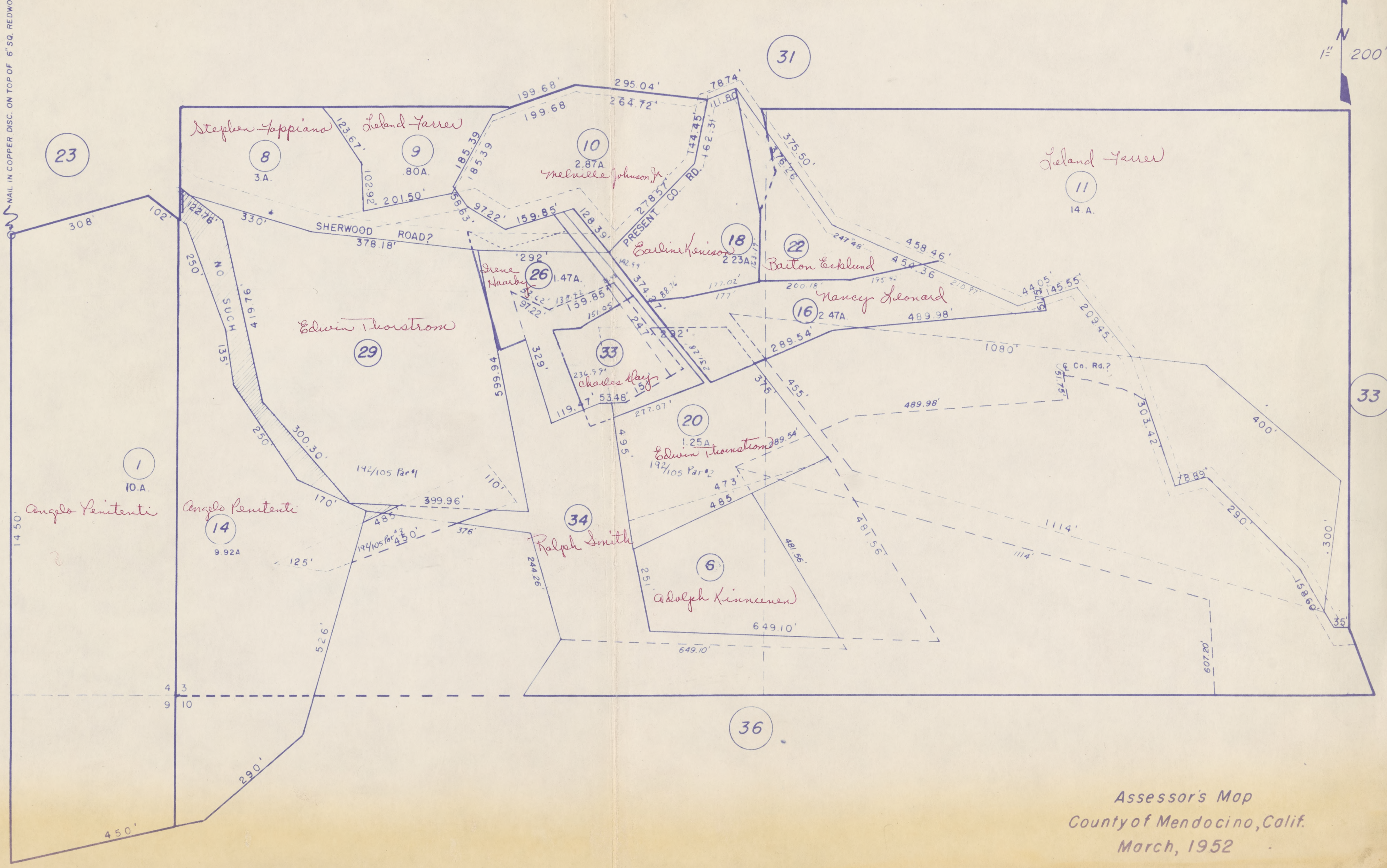
N
1" = 200'
NAIL IN COPPER DISC. ON TOP OF 6" SQ. REDWOOD POST.
23
25
31
33
36
1
10.A.
Angelo Penitenti
14
9.92A
Angelo Penitenti
8
3.A.
Stephen Tappiano
9
.80A.
Leland Farrer
10
2.87A
Melville Johnson Jr.
11
14.A.
Leland Farrer
18
2.23A
Earline Kenison
22
Barton Ecklund
16
2.47A
Nancy Leonard
26
1.47A.
Irene Haarberg
29
Edwin Thorstrom
142/105 Par. 1
33
Charles Hay
20
1.25A
Edwin Thorstrom
142/105 Par. 2
34
Ralph Smith
194/105 Par. 2
6
Adolph Kinnunen
SHERWOOD ROAD?
PRESENT CO. RD.
NO SUCH
Co. Rd.?
4 3
9 10
308'
102'
1450'
450'
290'
526'
122.76'
330'
378.18'
250'
419.76'
135'
250'
300.30'
170'
399.96'
110'
485'
450'
125'
376'
244.26'
599.94
123.67'
102.92'
201.50'
185.39
185.39
158.63'
97.22'
199.68'
199.68
295.04'
264.72'
78.74'
111.80
144.45'
162.31'
278.57'
159.85'
128.39'
292'
97.22'
138.22
159.85
151.05
329'
24.7
374.17'
288.16
292'
236.97'
119.47'
53.48'
157'
277.07'
257.28
4.95
177.02'
177'
200.18'
175.92
289.54'
489.98'
375.50'
376.26
247.48'
458.46'
458.36
210.97
44.05'
145.55'
51.75'
209.45
1080'
157.78'
303.42
489.98'
400'
78.89'
290'
158.60'
300'
35'
376'
455'
489.54'
473'
485
1114'
1114'
481.56'
481.56'
251
649.10'
649.10'
607.20'

Assessor's Map
County of Mendocino, Calif.
March, 1952

Book
21

INDEX
BOOK 21

T. 18N. R. 16 & 15W., M.D.B. & M.
T. 17N. R. 16 & 15W., M.D.B. & M.

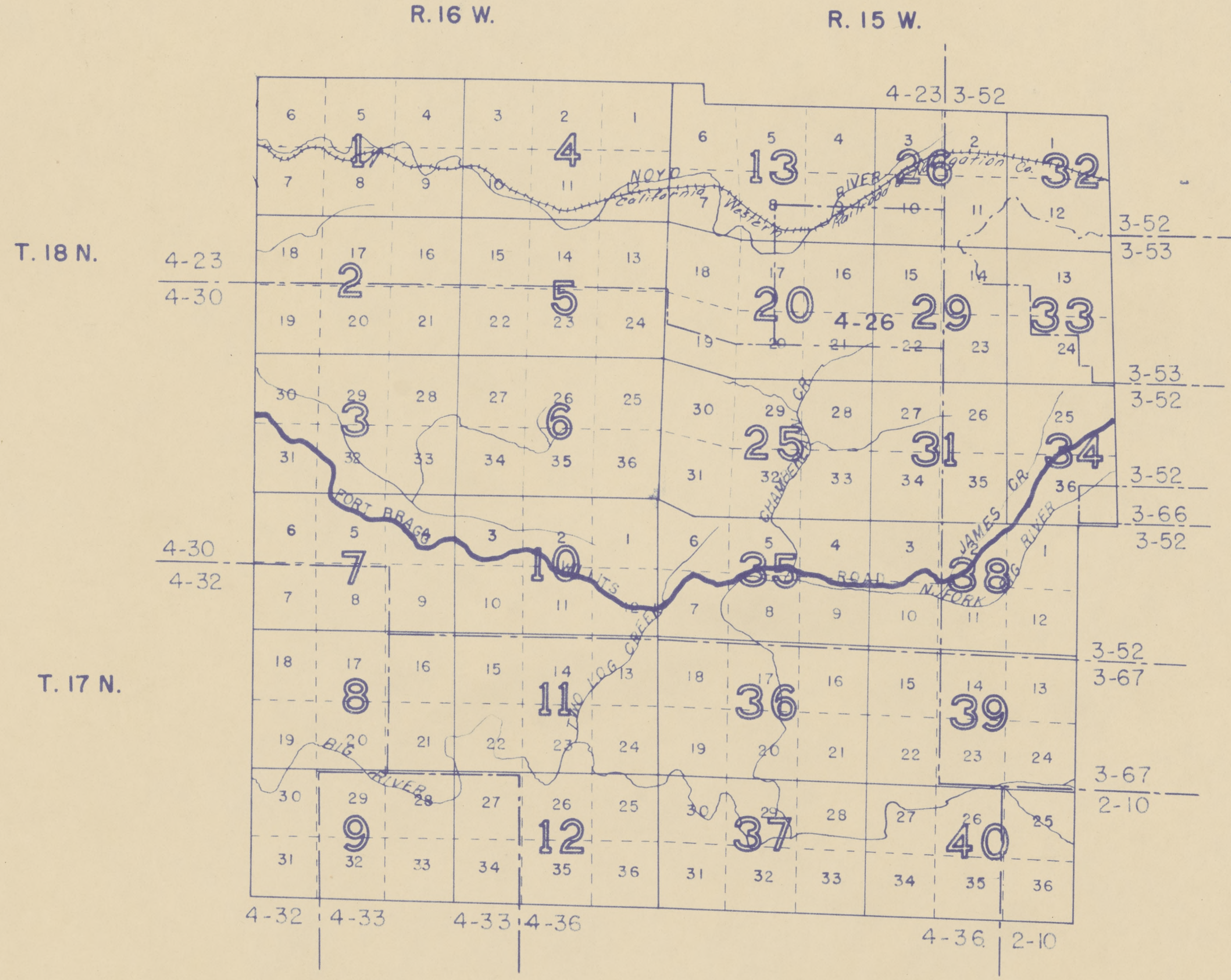

R. 16 W.
R. 15 W.
T. 18 N.
T. 17 N.
1
2
3
4
5
6
7
8
9
10
11
12
13
20
25
26
29
31
32
33
34
35
36
37
38
39
40
4-23
3-52
4-30
4-32
3-53
3-66
3-67
2-10
4-26
4-33
4-36
NOYO RIVER
California Western Railroad & Navigation Co.
FORT BRAGG - WILLITS ROAD
CHAMBERLAIN CR.
JAMES CR.
N. FORK BIG RIVER
LITTLE NORTH FORK BIG RIVER
BIG RIVER

2-10	Forsythe, Road Dist. 2
3-52	Willits, Road Dist. 3
3-53	Willits, W.S.C.D., Road Dist. 3
3-66	Whitcomb, Road Dist. 3
3-67	Forsythe, Road Dist. 3
4-23	Riverside, Road Dist. 4
4-30	Woods, Road Dist. 4
4-32	Mendocino, Road Dist. 4
4-33	Kaisen, Road Dist. 4
4-36	Comptche, Road Dist. 4
4-26	**Willits, Road Dist. 4**
4-23	**Riverside**

Assessor's Map
County of Mendocino, Calif.
March, 1950

21

18 STATE OF CALIFORNIA (JACKSON FOREST) 7480-51

19 OTIS R. JOHNSON

20 ~~UNION LUMBER CO.~~ Nov 29

21 ~~UNION LUMBER CO.~~ Nov 27

22 ~~UNION LUMBER CO.~~ Nov 27

23 ~~UNION LUMBER CO.~~ Nov 28

24 ~~UNION LUMBER CO.~~ Nov 28

25 ARVID & NESTOR PYORRE & ED DANIELS 1798-55

26 ARVID & LYDIA X 1/3 NESTOR & IRENE PYORRE X 1/3 EDWIN & IRENE DANIELS X 1/3 1798-55

27 Union Lumber Co

28 " " "

29 " " "

21-01

1 ~~UNION LUMBER CO.~~ 192/163 R/W Now 27

2 CAROL WELLER PARKER 22095-53

3 ~~UNION LUMBER CO.~~ 1910-51 Now 27

4 ~~UNION LUMBER CO.~~ 192/163 R/W Now 28

5 UNION LUMBER CO. 192/163 R/W

6 NOW 25, 26

7 UNION LUMBER CO. 192/163 R/W

8 ~~STATE OF CALIFORNIA~~ 30114-54 ~~SEIBERT L. SEFTON~~ 33095-54 Joseph Kejr 3961-55 Red July 55

9 BERTHAL B. ANDERSON & SAMUEL R. STEPHENSON 238/174

10 LELAND PEIRCE 30721-54

11 ~~STATE OF CALIFORNIA~~ 30114-54 ~~SEIBERT L. SEFTON~~ 33095-54 Joseph Kejr 3961-55 Red July 55

12 LELAND PEIRCE 30721-54 4317 55

13 ~~HILDA MANKINEN~~ 1/4 WILMA JACOBSON 1/4 HENRY C. ANDERSON 1/4 OSCAR, REINO, CLARENCE, EINAR ~~& GUNNAR~~ ERICKSON
Aili Jacobson, Helen Delina 22968-57
& SYLVIA BACKLUND 1/4 23140-50 Matt Jr, Wilho, Fred, Reino, & John Mankinen, Elizabeth Koski, 27754-57

14 ALLEN & LURA B. STRAWN & WILMA M. SNYDER 238/159 U.L.Co.

15 ~~STATE OF CALIFORNIA~~ 30224-54 ~~SEIBERT L. SEFTON~~ 33095-54 Joseph Kejr 3961-55 Red July 55

16 UNION LUMBER CO. 192/163 R/W

17 ~~UNION LUMBER CO.~~ 192/163 Now 29

21-01

Sec. 4, 5, 6, 7, 8, 9 T. 18 N. R. 16 W., M.D.B.&M.

4-23=76-01

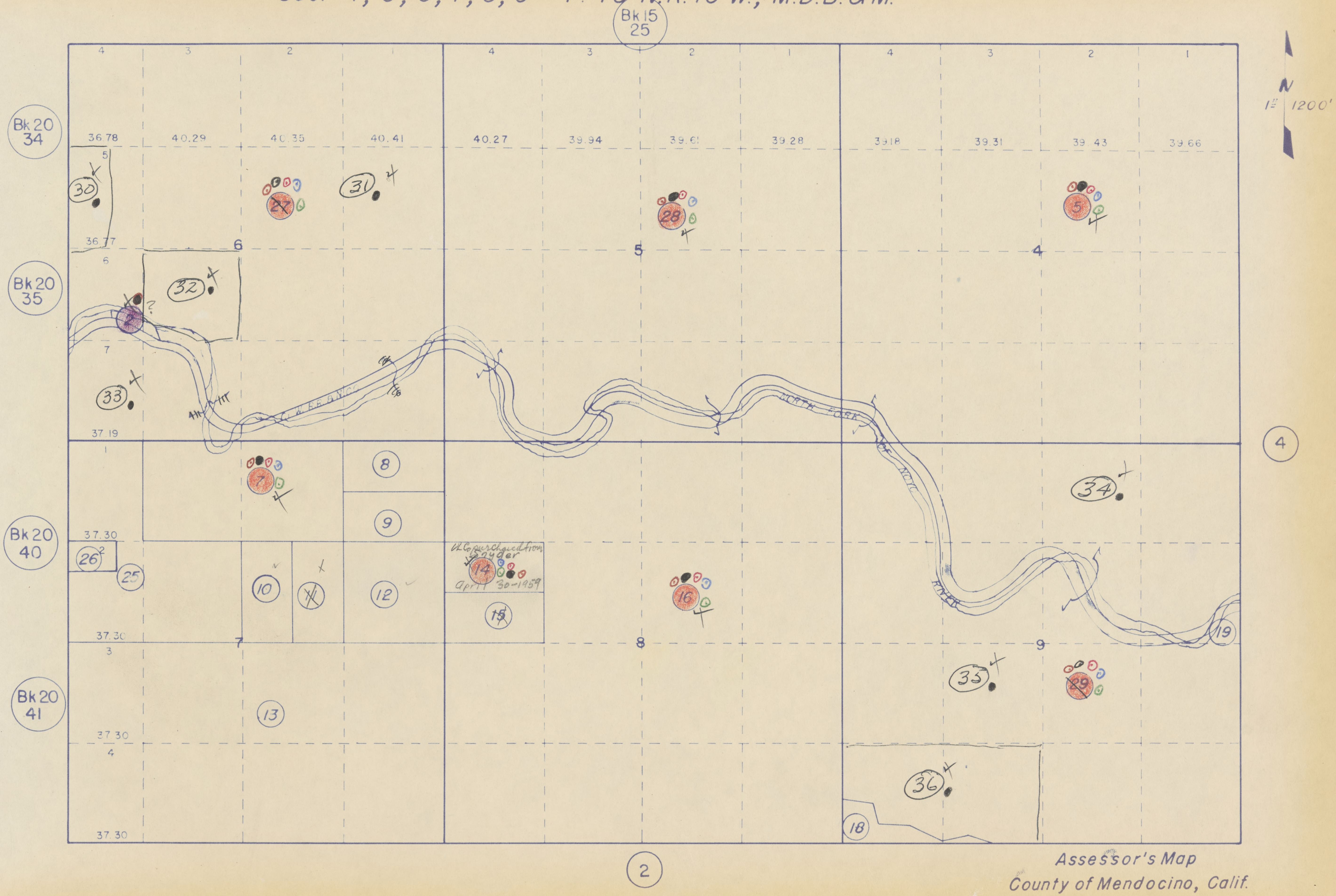
Bk 15
25
Bk 20
34
Bk 20
35
Bk 20
40
Bk 20
41
4
2
N
1" = 1200'
4
3
2
1
36.78
40.29
40.35
40.41
40.27
39.94
39.61
39.28
39.18
39.31
39.43
39.66
5
36.77
6
7
37.19
37.30
2
3
4
37.30
37.30
37.30
6
5
4
7
8
9
30
31
32
33
27
28
5
2
7
8
9
26
25
10
11
12
14
15
16
13
34
35
29
36
18
19
C. W. R.R. & N. CO
NORTH FORK OF NOYO RIVER
U.L. Co purchased from Snyder
April 30-1959

Assessor's Map
County of Mendocino, Calif.
March, 1950

21-02

1 UNION LUMBER CO. 192/163 R/W

Matt Jr, Wilho, Fred, Reino & John Mankinen, Elizabeth Koski, Aili Jacobson, Helen Delina 22468-57 27754-57
2 ~~HILDA MANKINEN~~, WILMA JACOBSON, HENRY C. ANDERSON, SYLVIA BACKLUND; OSCAR, REINO, CLARENCE, EINAR ~~& GUNNAR~~ ERICKSON 23140-50

3 STATE OF CALIFORNIA (JACKSON FOREST) 7480-51

Matt Jr, Wilho, Fred, Reino, John Mankinen, Elizabeth Koski, Aili Jacobson, Helen Delina 22468-51 27754-57
4 ~~HILDA MANKINEN~~, WILMA JACOBSON, HENRY C. ANDERSON, SYLVIA BACKLUND; OSCAR, REINO, CLARENCE, EINAR ~~& GUNNAR~~ ERICKSON 23140-50

5 STATE OF CALIFORNIA (JACKSON FOREST) 7480-51

6 UNION LUMBER CO. 192/163 R/W

7 STATE OF CALIFORNIA (JACKSON FOREST) 7480-51

8 UNION LUMBER CO. 192/163 R/W

9 STATE OF CALIFORNIA (JACKSON FOREST) 7480-51

10 STATE OF CALIFORNIA (JACKSON FOREST) 7480-51

11 STATE OF CALIFORNIA (JACKSON FOREST) 7480-51

Sec. 16, 17, 18, 19, 20, 21 T. 18 N. R. 16 W., M.D.B. & M.

21-02

4-23=76-01 Riverside
4-30=60-01 Woods

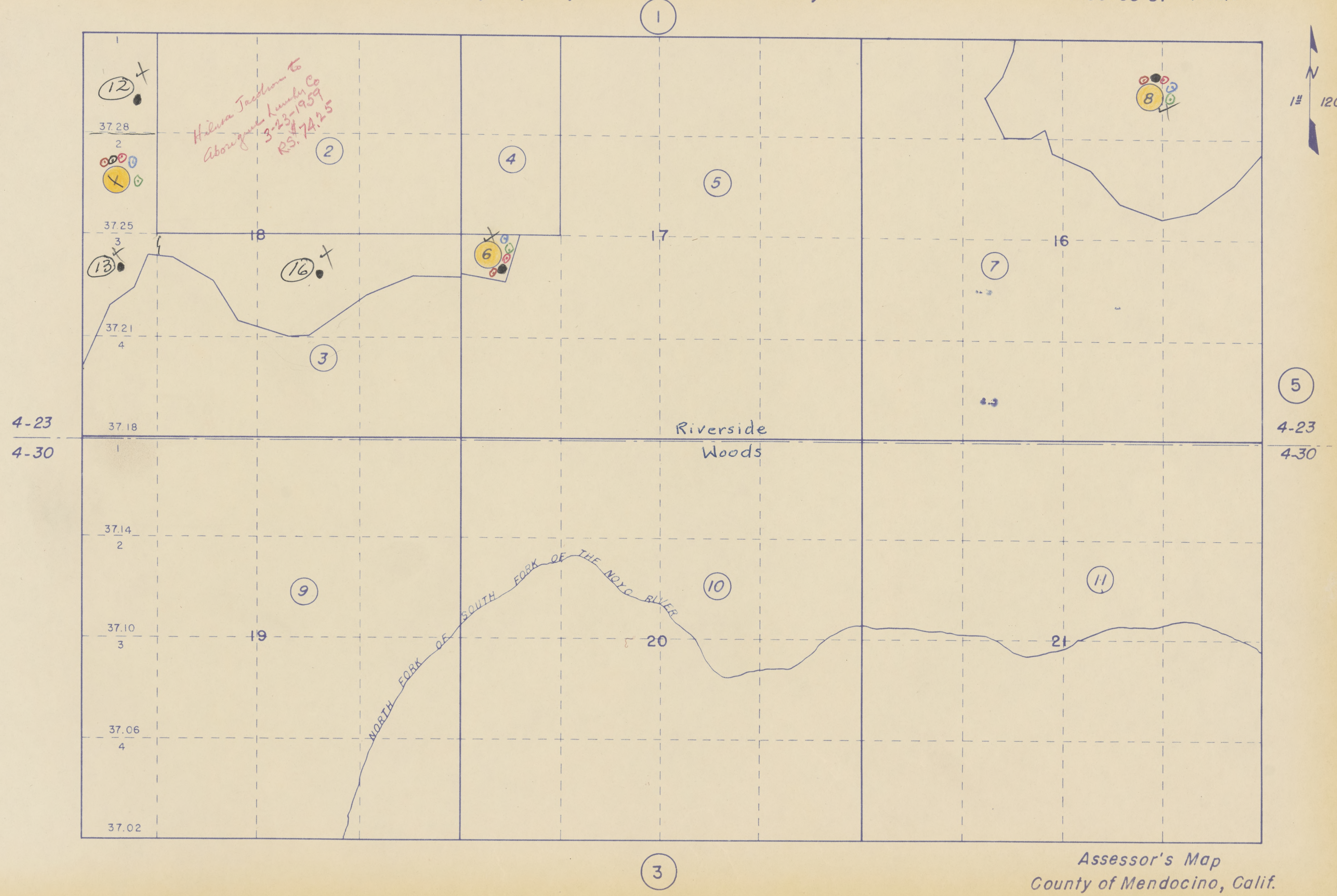
①
N
1" = 1200'
12
1
37.28
2
Hilma Jackson to Aboriginal Lumber Co 3-23-1959 R.S. $74.25
②
④
⑤
⑧
37.25
3
13
18
16
6
17
16
⑦
37.21
4
③
⑤
4-23
4-30
37.18
1
Riverside
Woods
4-23
4-30
37.14
2
⑨
⑩
⑪
NORTH FORK OF SOUTH FORK OF THE NOYO RIVER
37.10
3
19
20
21
37.06
4
37.02
③

Assessor's Map
County of Mendocino, Calif.
March, 1950

19 Sonoma Mendocino Area Council, Boy Scouts of America 6410-55

21-04

1 UNION LUMBER CO. 192/163 R/W

2 UNION LUMBER CO. 192/163 R/W

3 UNION LUMBER CO. 192/163 R/W

4 ~~UNION LUMBER CO.~~ 192/163 R/W Now 17

5 ~~UNION LUMBER~~ CO. 192/163 R/W Now 17

6 ~~UNION LUMBER CO.~~ 192/163 R/W Now 15

7 NOW 10, 12

8 NOW 11, 13

9 NOW 11, 14

10 ~~UNION LUMBER CO.~~ ~~(T.) PETALUMA AREA COUNCIL, BOY SCOUTS OF AMERICA (EX. T.)~~ 766-51 6409-53 Now 15,18

11 ~~UNION LUMBER CO.~~ ~~(T.) PETALUMA AREA COUNCIL, BOY SCOUTS OF AMERICA (EX. T.)~~ 766-51 6409-53 Now 16,17,19

12 ~~UNION LUMBER CO.~~ 192/163 Now 15

13 ~~UNION LUMBER CO.~~ 192/163 Now 16

14 ~~UNION LUMBER CO.~~ 192/163 Now 16

15 Union Lumber Co 6410-55

16 Union Lumber Co 6410-55

17 Union Lumber Co 6410-55

18 Sonoma Mendocino Area Council, Boy Scouts of America 6410-55

21-04

Sec. 1, 2, 3, 10, 11, 12 T. 18 N. R. 16 W., M.D.B.& M.

4-23=76-01
Riverside

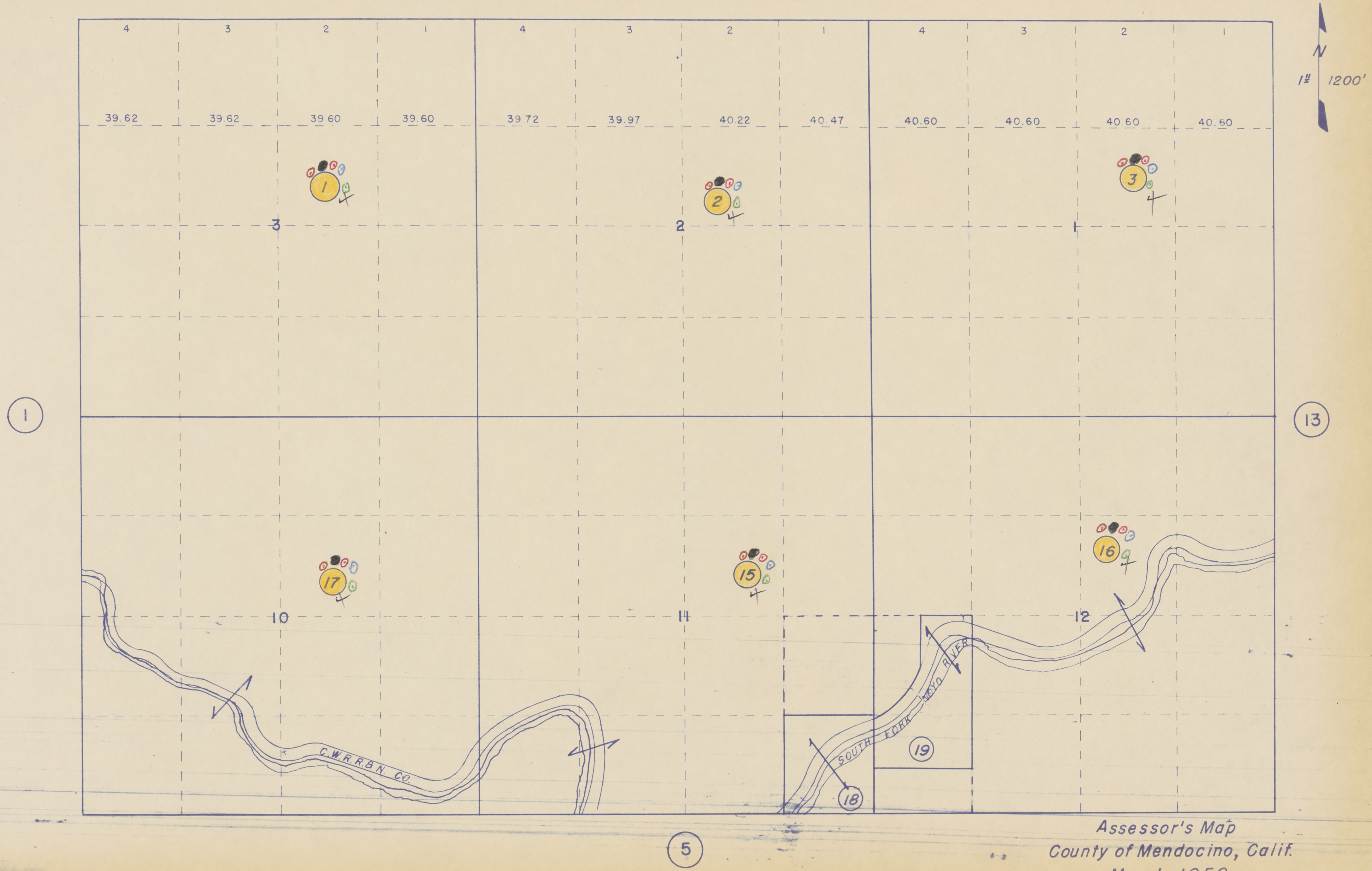
N
1" = 1200'
4
3
2
1
39.62
39.62
39.60
39.60
39.72
39.97
40.22
40.47
40.60
40.60
40.60
40.60
1
2
3
3
2
1
17
15
16
10
11
12
C.W.R.R.& N. CO.
SOUTH FORK NOYO RIVER
18
19
①
⑬
⑤

Assessor's Map
County of Mendocino, Calif.
March, 1950

21-05

1 UNION LUMBER CO. 192/163

2 STATE OF CALIFORNIA (JACKSON FOREST) 7480-51

3 ~~UNION LUMBER CO.~~ 192/163 R/W Now 16

4 NOW 13, 14, 15

5 STATE OF CALIFORNIA (REFORESTIZATION PROJECT) 232/172

6 UNION LUMBER CO. ~~(T.) PETALUMA AREA COUNCIL BOY SCOUTS OF AMERICA (EX. T.)~~ 766-51 6409-55

7 STATE OF CALIFORNIA (REFORESTIZATION PROJECT) 232/172

8 STATE OF CALIFORNIA (JACKSON FOREST) 7480-51

9 UNION LUMBER CO. 192/163

10 UNION LUMBER CO. 192/163

11 STATE OF CALIFORNIA (REFORESTIZATION PROJECT) 232/172

12 STATE OF CALIFORNIA (REFORESTIZATION PROJECT) 232/172

13 ~~UNION LUMBER CO.~~ ~~(T.) PETALUMA AREA COUNCIL BOY SCOUTS OF AMERICA (EX. T.)~~ 766-51 6409-55 Now 16

14 ~~UNION LUMBER CO.~~ ~~(T.) PETALUMA AREA COUNCIL BOY SCOUTS OF AMERICA (EX. T.)~~ 766-51 6409-55 Now 16, 17

15 ~~UNION LUMBER CO.~~ 192/163 Now 16

16 Union Lumber Co 6410-55

17 Sonoma Mendocino Area Council, Boy Scouts of America 6410-55

21-05

4-23=76-01 Riverside
4-30=60-01 Woods

Sec. 13, 14, 15, 22, 23, 24 T. 18 N. R. 16 W., M.D.B.& M.

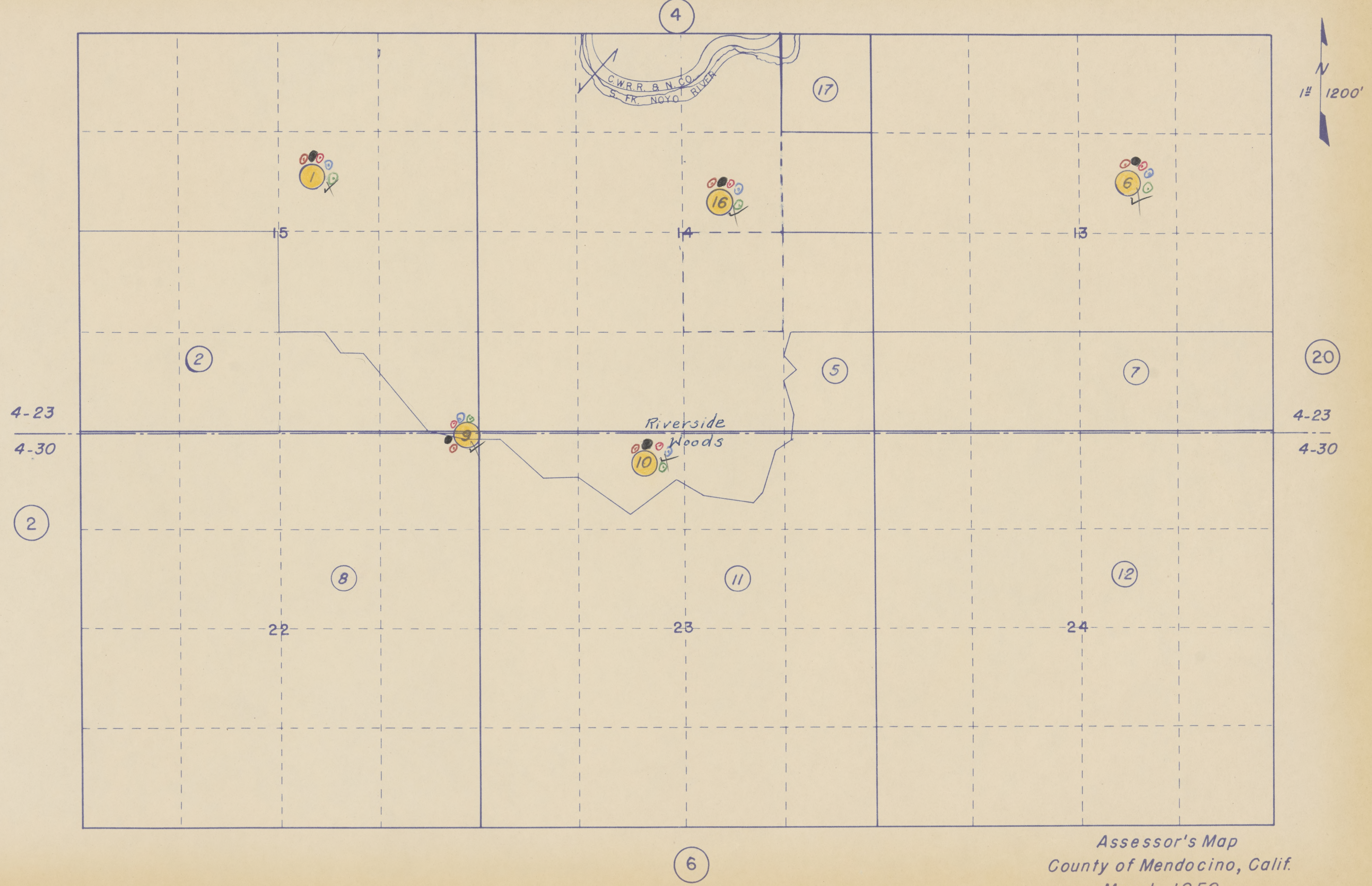

4
C.W.R.R. & N. CO.
S. FK. NOYO RIVER
17
N
1" = 1200'
1
16
6
15
14
13
2
5
7
20
4-23
4-30
4-23
4-30
Riverside Woods
9
10
2
8
11
12
22
23
24
6

Assessor's Map
County of Mendocino, Calif.
March, 1950

21-07

19 Union Lumber Co

20 " " "

21-07

1 STATE OF CALIFORNIA (JACKSON FOREST) 21939-50

2 STATE OF CALIFORNIA (JACKSON FOREST) 21939-50

3 EMIL C. & ETHEL M. PETERSON x 214/202

4 STATE OF CALIFORNIA (JACKSON FOREST) 21939-50

5 STATE OF CALIFORNIA (JACKSON FOREST) 7480-51

6 STATE OF CALIFORNIA (JACKSON FOREST) 21939-50

7 STATE OF CALIFORNIA (JACKSON FOREST) 21939-50

8 STATE OF CALIFORNIA (JACKSON FOREST) 7480-51

9 MATT & BEULAH THOMPSON 3744-51

10 STATE OF CALIFORNIA (JACKSON FOREST) 21939-50

11 STATE OF CALIFORNIA (RECREATIONAL DEMONSTRATION PROJECT) 233/273

12 MATT THOMPSON (EX. T.) EUGENE BROWN (T.) 238/280

13 ~~UNION LUMBER COMPANY~~ 79-51 Nov 19

14 STATE OF CALIFORNIA (JACKSON FOREST) 21939-50

15 ~~UNION LUMBER CO.~~ 194/102 Nov 19

16 ~~UNION LUMBER CO.~~ Nov 20

17 ~~UNION LUMBER CO.~~ 79-51 Nov 20

18 STATE OF CALIFORNIA (JACKSON FOREST) 21939-50

21-07

Sec. 4, 5, 6, 7, 8, 9 T. 17 N.R. 16 W., M.D.B. & M.

4-30=60-01 Woods
4-32=104-02 Mendocino

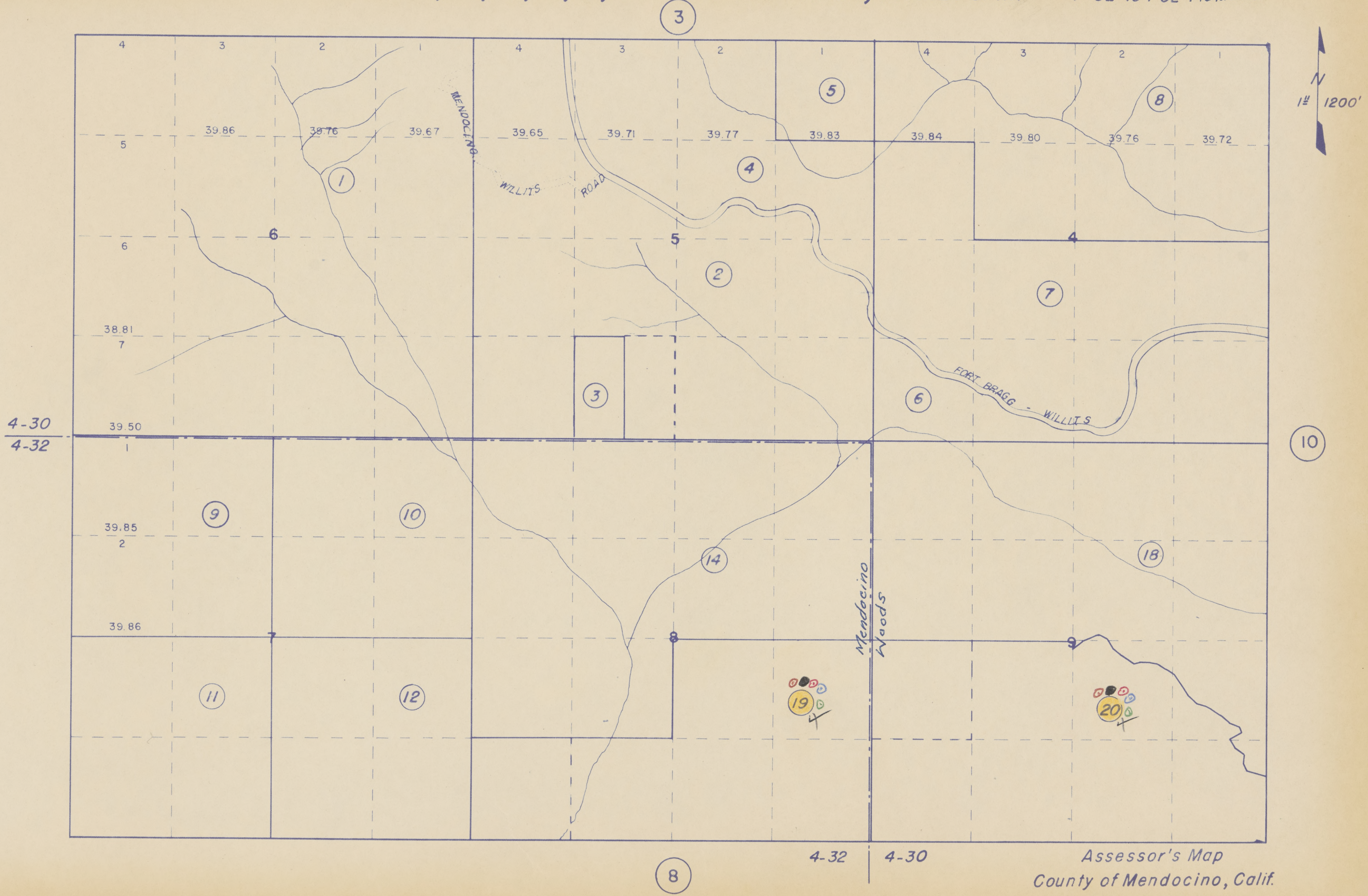
3
4
3
2
1
5
8
39.86
39.76
39.67
39.65
39.71
39.77
39.83
39.84
39.80
39.76
39.72
MENDOCINO - WILLITS ROAD
1
4
6
5
4
2
7
38.81
7
3
6
FORT BRAGG - WILLITS
4-30
4-32
39.50
1
10
9
10
39.85
2
14
18
39.86
7
8
9
Mendocino Woods
11
12
19
20
8
4-32
4-30
N
1" = 1200'

Assessor's Map
County of Mendocino, Calif.
March, 1950

21-08

1 STATE OF CALIFORNIA (RECREATIONAL DEMONSTRATION PROJECT) 232/373

2 ~~UNION LUMBER CO.~~ Nov 15

3 ~~UNION LUMBER CO.~~ 79-51 Nov 15

4 UNION LUMBER CO. 79-51

5 ~~UNION LUMBER CO.~~ 79-51 Nov 16

6 ~~UNION LUMBER CO.~~ 194/102 Nov 16

7 ~~UNION LUMBER CO.~~ 79-51 Nov 16

8 STATE OF CALIFORNIA (RECREATIONAL DEMONSTRATION PROJECT) 233/273

9 ~~UNION LUMBER CO.~~ 79-51 Nov 18

10 ~~UNION LUMBER CO.~~ 194/102 Nov 18

11 UNION LUMBER CO. 79-51

12 ~~UNION LUMBER CO.~~ 79-51 Nov 17

13 ~~UNION LUMBER CO.~~ 194/102 Nov 17

14 ~~UNION LUMBER CO.~~ 79-51 Nov 17

15 Union Lumber Co

16 Union Lumber Co

17 Union Lumber Co

18 " " "

21-08

4-36=63-01 Comptche
4-32=104-02 Mendocino

Sec. 16, 17, 18, 19, 20, 21 T. 17 N.R. 16 W., M.D.B.& M.

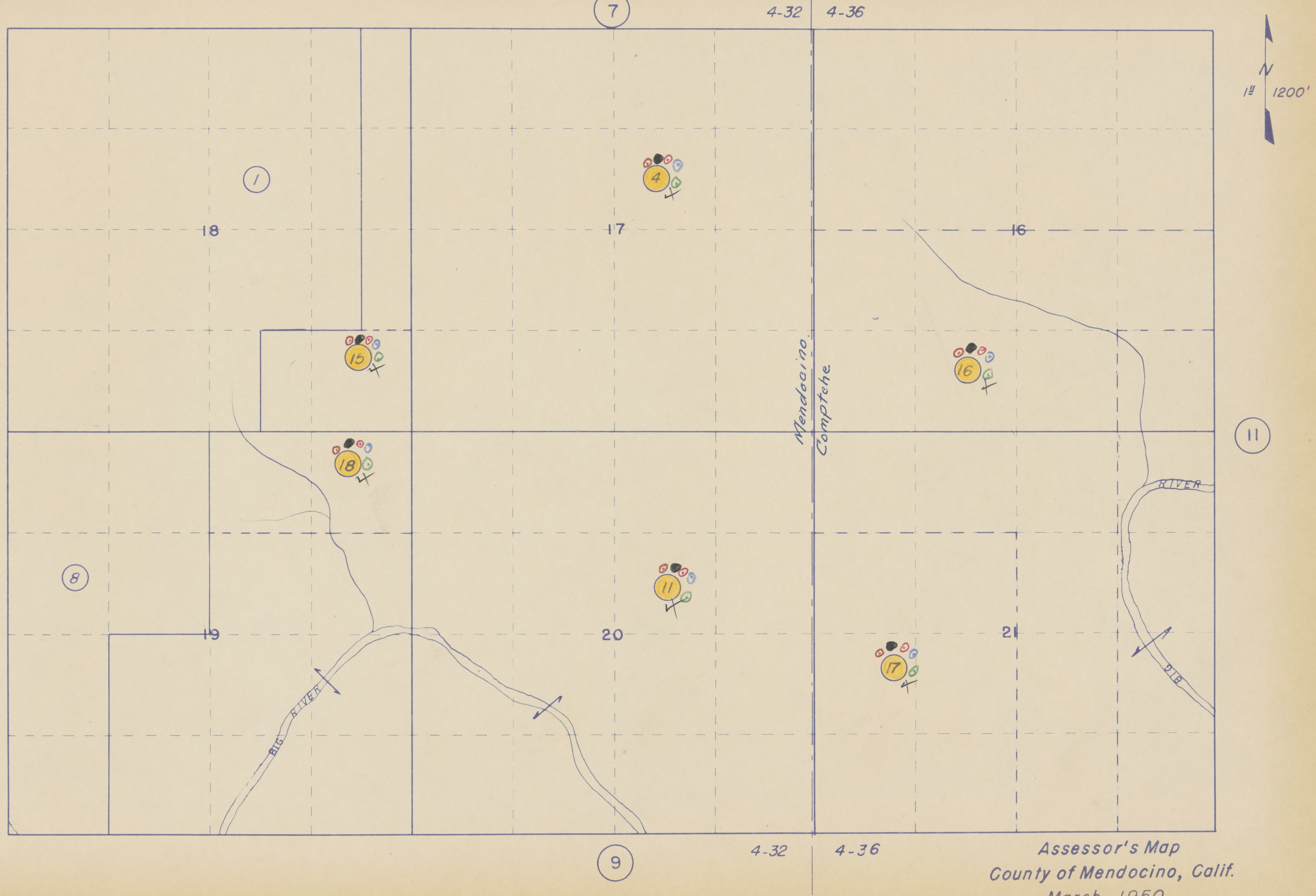

7
4-32
4-36
N
1" 1200'
①
18
17
16
4
15
16
18
Mendocino
Comptche
11
RIVER
8
11
19
20
21
17
BIG RIVER
BIG
9
4-32
4-36

Assessor's Map
County of Mendocino, Calif.
March, 1950

21-09

1 ~~UNION LUMBER CO.~~ 79-51 Nov 18

2 STATE OF CALIFORNIA (RECREATIONAL DEMONSTRATION PROJECT)

3 ~~UNION LUMBER CO.~~ 79-51 Nov 18

4 UNION LUMBER CO. 79-51

5 UNION LUMBER CO. 79-51

6 UNION LUMBER CO. 79-51

7 VIANELLO A. & HOMER C. DRINKWATER 136/141

8 V. A. & H. C. DRINKWATER 136/159

9 HOLMES A., CELIA M., VIANELLO A. & HOMER C. DRINKWATER (EX. T.) UNION LUMBER CO. (T.) 79-51

10 UNION LUMBER CO. 79-51

11 UNION LUMBER CO. 79-51

12 JOHN OTTOSON 2167-51 (original deed to Kaisen Sch = 102/487 then from Kaisen School 204/283)

13 FRANK & MARY TUNZI x 210/89

14 ERNEST E. & EDYTHE F. PARSCALE x 18052-53 11/18-56

15 ABRAM KOSKI

16 FRANK & MARY TUNZI x 210/89

17 EDMUND M. & MARGARET I. PITTMAN x 13486-52

18 Union Lumber Co

21-09

4-32=104-02 Mendocino
4-33=104=01 Kaisen

Sec. 28, 29, 30, 31, 32, 33 T. 17 N. R. 16 W., M.D.B.& M

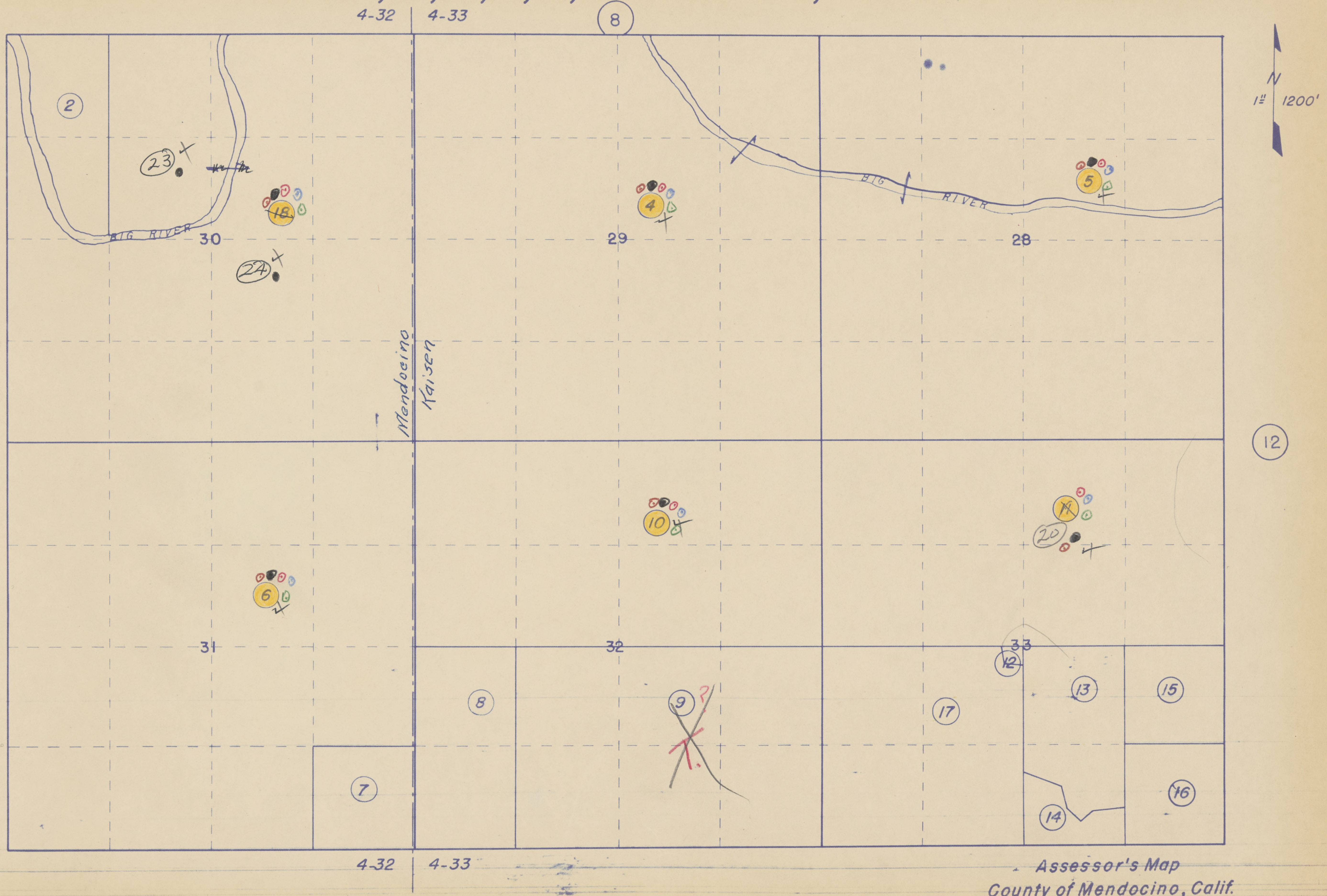
4-32
4-33
8
N
1" 1200'
2
23
24
18
BIG RIVER
30
4
29
BIG RIVER
5
28
Mendocino
Kaisen
12
10
17
20
6
31
32
33
8
9
P
T.
12
13
15
17
7
14
16
4-32
4-33

Assessor's Map
County of Mendocino, Calif.
March, 1950

37 UNION LUMBER CO. 5688-51

38 C~~ASPAR LUMBER CO.~~ 14549-49 Kelly B. McGuire 9027-55 & Irene C McGuire x 14528-56

39 ~~GASPAR LUMBER CO.~~ 14549-49 Kelly B & Irene C McGuire x 9027-55 14528-56

40 UNION LUMBER CO. 5688-51

41 ~~GASPAR LUMBER CO.~~ 14549-49 Kelly B. & Irene C McGuire x 9027-55 14528-56

42 ~~GASPAR LUMBER CO.~~ 14549-49 Kelly B. & Irene C McGuire x 9027-55 14528-56

43 ~~GASPAR LUMBER CO.~~ 14549-49 Kelly B. & Irene C McGuire x 9027-55 14528-56

44 UNION LUMBER CO. 5688-51

45 ~~CASPAR LUMBER CO.~~ 14549-49 Kelly B & Irene C McGuire x 9027-55 14528-56

19 UNION LUMBER CO. 194/102

20 NOW 34, 35, 36, 38, 40

21 NOW 43, 44

22 NOW 30, 31, 32, 45

23 ~~CASPAR LUMBER CO.~~ 14549-50 Kelly B. McGuire 9027-55 & Irene C McGuire x 14528-56

24 STATE OF CALIFORNIA (JACKSON FOREST) 7480-51

25 STATE OF CALIFORNIA (JACKSON FOREST) 7480-51

26 ~~CASPAR LUMBER CO.~~ 14549-49 Kelly B. & Irene C McGuire x 9027-55 14528-56

27 UNION LUMBER CO. 5688-51

28 ~~CASPAR LUMBER CO.~~ 14549-51 Kelly B. & Irene C McGuire x 9027-55 14528-56

29 ~~CASPAR LUMBER CO.~~ 14549-51 Kelly B. & Irene C McGuire x 9027-55 14528-56

30 ~~CASPAR LUMBER CO.~~ 14549-51 Kelly B. & Irene C McGuire x 9027-55 14528-56

31 ~~CASPAR LUMBER CO.~~ 14549-51 Kelly B. & Irene C McGuire x 9027-55 14528-56

32 UNION LUMBER CO. 5688-51

33 ~~CASPAR LUMBER CO.~~ 14549-51 Kelly B. McGuire 9027-55 & Irene C McGuire x 14528-56

34 UNION LUMBER CO. 5688-51

35 ~~CASPAR LUMBER CO.~~ 14549-51 Kelly B. & Irene C McGuire x 9027-55 14528-56

36 ~~CASPAR LUMBER CO.~~ 14549-51 Kelly B. & Irene C McGuire x 9027-55 14528-56

21-10

1 NOW 23, 24, 27, 33

2 STATE OF CALIFORNIA (JACKSON FOREST) 21939-50

3 STATE OF CALIFORNIA (JACKSON FOREST) 21939-50

4 NOW 26, 37, 39

5 ~~CASPAR LUMBER CO.~~ 14549-49 Kelly B. & Irene C McGuire 9027-55 14528-56

6 NOW 27, 28, 29

7 KELLY B. & Irene C MCGUIRE 214/57 14528-56

8 NOW 41, 42, 44

9 ~~CASPAR LUMBER CO.~~ 14549-49 Kelly B. & Irene C McGuire 9027-55 14528-56

10 STATE OF CALIFORNIA (REFORESTIZATION PROJECT) 238/170

11 STATE OF CALIFORNIA (JACKSON FOREST) 21939-50

12 UNION LUMBER CO. 194/102

13 UNION LUMBER CO. 194/102

14 NOW 25, 26, 37, 39

15 KELLY B. & Irene C MCGUIRE 214/57 14528-56

16 KELLY B. & Irene C MCGUIRE 214/57 14528-56

17 UNION LUMBER CO.

18 ~~CASPAR LUMBER CO.~~ 14549-49 Kelly B. McGuire 9027-55

21 - 10

Sec. 1, 2, 3, 10, 11, 12 T. 17 N. R. 16 W., M.D.B. & M.

4-30=60-01
Woods

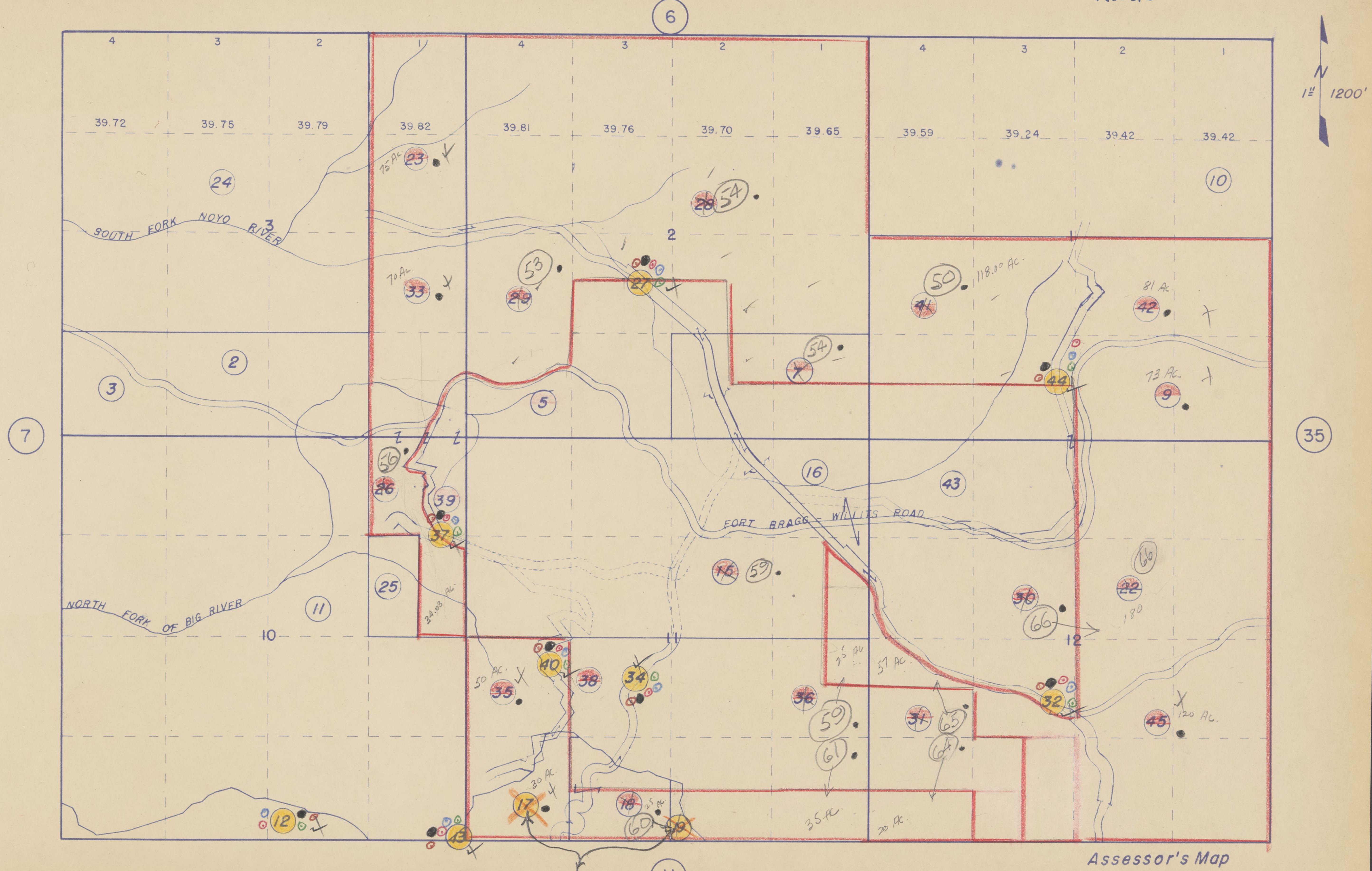

6
7
35
11
N
1" = 1200'
4
3
2
1
39.72
39.75
39.79
39.82
39.81
39.76
39.70
39.65
39.59
39.24
39.42
39.42
SOUTH FORK NOYO RIVER
NORTH FORK OF BIG RIVER
FORT BRAGG - WILLITS ROAD
2
3
10
11
12
24
2
3
5
10
11
16
25
43
23
75 Ac.
33
70 Ac.
29
53
27
28
54
7
54
50
118.00 Ac.
41
42
81 Ac.
44
9
73 Ac.
56
26
39
37
34.03 Ac.
15
59
30
66
22
66
180
40
35
50 Ac.
38
34
36
59
61
31
65
64
57 Ac.
32
45
120 Ac.
12
13
17
30 Ac.
18
60
19
35 Ac.
20 Ac.

LLCo. to Kelly McGuire
April 23 - 1959

Assessor's Map
County of Mendocino, Calif.
March, 1950

21-11

1 UNION LUMBER CO. 194/102

2 STATE OF CALIFORNIA (JACKSON FOREST) 21939-50

3 UNION LUMBER CO. 194/102

4 ~~CASPAR LUMBER CO.~~ 14549-49 Kelly B. McGuire 9027-55 & Irene C. McGuire x 14528-56

5 NOW 13, 14, 15

6 UNION LUMBER CO. 194/102

7 ~~UNION LUMBER CO.~~ 79-51 Now 16

8 ~~UNION LUMBER CO.~~ 194/102 Now 16

9 ~~UNION LUMBER CO.~~ 194/102 Now 17

10 ~~UNION LUMBER CO.~~ 79-51 Now 17

11 ~~UNION LUMBER CO.~~ 194/102 Now 18

12 ~~ALLAN M. STANDISH & R. CLARENCE OGDEN~~ 4062-51 ~~Union Lumber Co~~ 18556-56 Now 18

13 ~~CASPAR LUMBER CO.~~ 14549-49 Kelly B. McGuire 9027-55 & Irene C. McGuire x 14528-56

14 ~~CASPAR LUMBER CO.~~ 14549-49 Kelly B. McGuire 9027-55 & Irene C. McGuire x 14528-56

15 UNION LUMBER CO. 5688-51

16 " " "

17 " " "

18 Union Lumber Co. 18556-56

21-11

Sec. 13, 14, 15, 22, 23, 24 T. 17 N.R. 16 W., M.D.B.& M.

4-36=63-01
Comptche

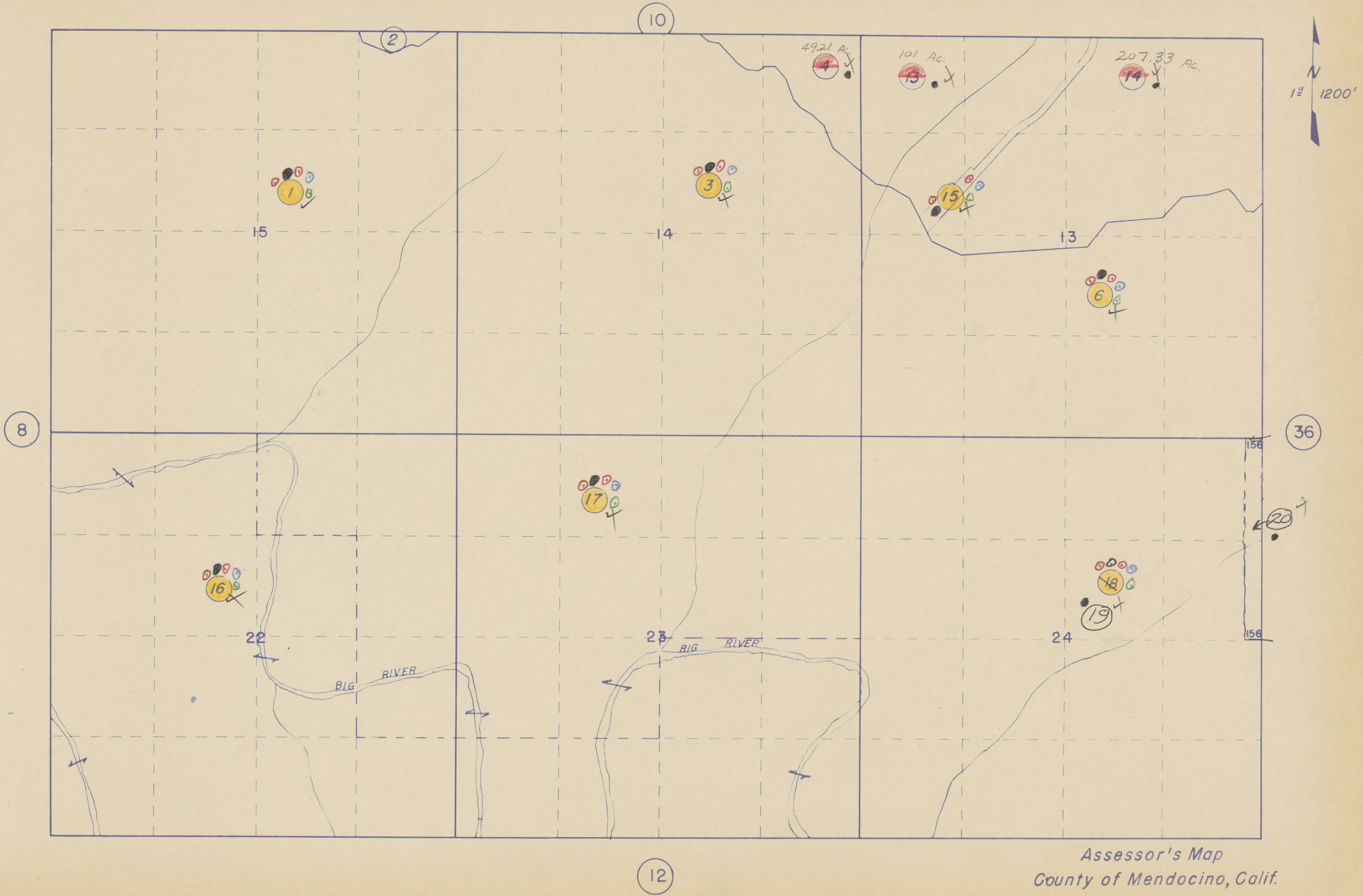
10
2
49.21 Ac.
4
101 Ac.
13
207.33 Ac.
14
N
1" = 1200'
1
3
15
15
14
13
6
8
36
156
20
17
16
18
19
156
22
23
24
BIG RIVER
BIG RIVER
12

Assessor's Map
County of Mendocino, Calif.
March, 1950

21-12

19 FRANK & MARY TUNZI X ~~(EX. I.)~~ UNION LUMBER CO. ~~(T.)~~ 79-51

20 WILMA H. ~~& NORMAN H.~~ SHANDEL * 15764-49 24590-57

21 UNION LUMBER CO. (M/R) FRANK & MARY TUNZI (EX. M/R) 79-51

22 UNION LUMBER CO. (M/R) ~~NORMAN H. &~~ WILMA H. SHANDEL * (EX. M/R) 79-51 24590-57

23 UNION LUMBER CO. (M/R) ~~NORMAN H. &~~ WILMA H. SHANDEL * (EX. M/R) 79-51 24590-57

24 UNION LUMBER CO. (M/R) FRANK & MARY TUNZI (EX. M/R) 79-51

25 Union Lumber Co

26 Union Lumber Co

21-12

1 ~~UNION LUMBER CO.~~ 79-51 Now 26

2 ~~UNION LUMBER CO.~~ 194/102 Now 26

3 FRANK & MARY TUNZI x ~~(EX. T.) UNION LUMBER CO. (T.)~~ 79-51

4 WILMA H. ~~& NORMAN~~ SHANDEL 15764-49 24590-57

5 WILMA H. ~~& NORMAN~~ SHANDELL 15764-49 24590-57

6 ~~UNION LUMBER CO.~~ 194/102 Now 25

7 ~~UNION LUMBER CO.~~ 79-51 Now 25

8 FRANK & MARY TUNZI x ~~(EX. T.) UNION LUMBER CO. (T.)~~ 79-51

9 UNION LUMBER CO. 79-51

10 WILMA H. ~~& NORMAN H.~~ SHANDEL * 15764-49 24590-57

11 FRANK & MARY TUNZI x 210/89

12 UNION LUMBER CO. 79-51

13 NOW 23, 24

14 FRANK & MARY TUNZI ~~(EX. T.) UNION LUMBER CO. (T.)~~ 79-51

15 WILMA H ~~& NORMAN H.~~ SHANDEL * 15764-49 24590-57

16 NOW 21, 22

17 WILMA H ~~& NORMAN~~ SHANDEL * 15764-49 24590-57

18 ~~UNION LUMBER CO.~~ 79-51 Now 25

Sec. 25, 26, 27, 34, 35, 36 T. 17 N. R. 16 W., M. D. B. & M.

4-33=104-01
4-36=63-01

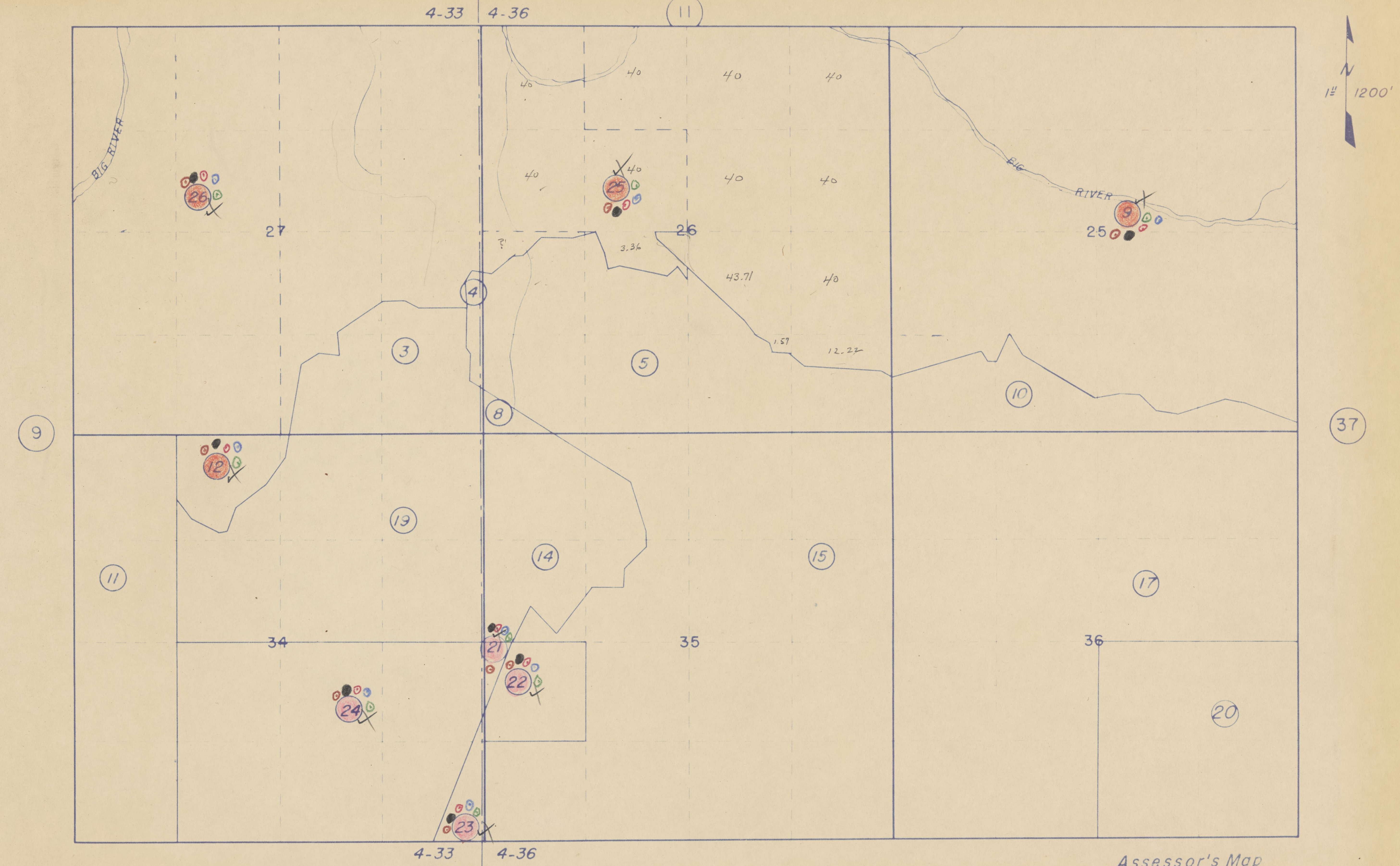
4-33
4-36
11
BIG RIVER
26
27
40
40
40
40
40
40
25
40
40
40
26
?'
3.36
43.71
40
4
3
5
1.57
12.22
BIG RIVER
9
25
10
8
9
37
12
19
14
15
17
11
34
35
36
21
22
24
20
23
4-33
4-36
N
1" 1200'

Assessor's Map
County of Mendocino, Calif.
March, 1950

21-13

1 UNION LUMBER CO.

2 SAN FRANCISCO BOYS CLUB INC. 152/426

3 SAN FRANCISCO BOYS CLUB INC. 152/426

4 UNION LUMBER CO. ~~(T.)~~ ~~ELLIOT HOPPER (EX. T.)~~ 18869-49 6534-55

5 ELLIOT HOPPER 18869-49

6 ~~UNION LUMBER CO.~~ ~~(T.) ELLIOT HOPPER (EX. T.)~~ 18869-49 6534-55 Now 10

7 ~~UNION LUMBER CO.~~ Now 10, 11

8 ~~UNION LUMBER CO.~~ ~~(T.) ELLIOT HOPPER (EX. T.)~~ 18869-49 6534-55 Now 10

9 ~~CARL A. EGGERS~~ 182/209 3334-55 John W. & Laura I. Stansberry x 10874-56

10 Union Lumber Co

11 Union Lumber Co = T. Jack Stanley & Frieda Geneva Pickering x Ex T 10555-55

21-13

4-23=76-01 Riverside
4-30=60-01

Sec. 4, 5, 6, 7, 8, 9 T. 18 N. R. 15 W., M.D.B. & M.

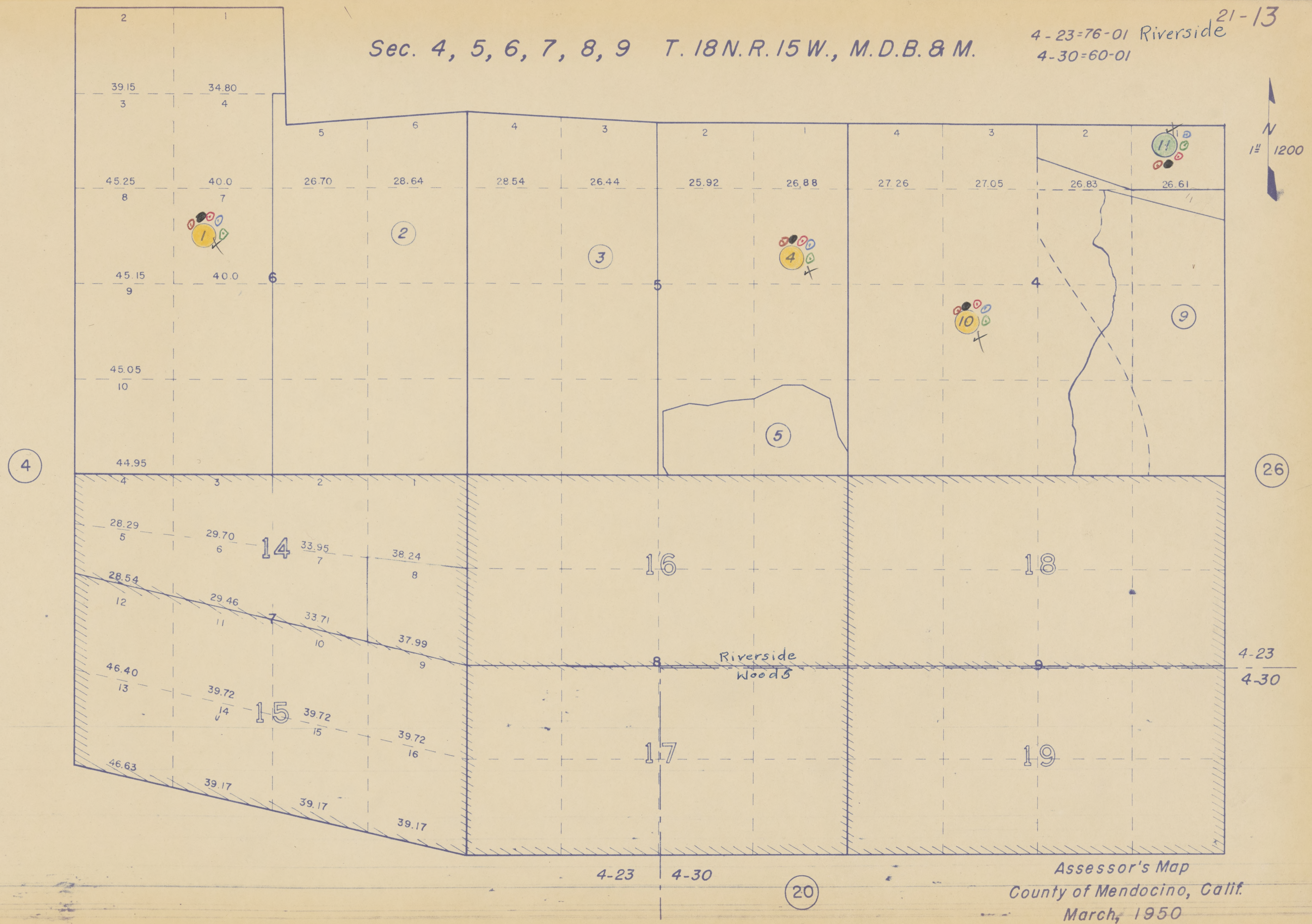
2
1
39.15
3
34.80
4
45.25
8
40.0
7
45.15
9
40.0
45.05
10
44.95
5
6
26.70
28.64
4
3
28.54
26.44
2
1
25.92
26.88
4
3
27.26
27.05
2
1
26.83
26.61
1
2
3
4
5
9
10
11
6
5
4
N
1" = 1200
④
㉖
4
3
2
1
28.29
5
29.70
6
14
33.95
7
38.24
8
28.54
12
29.46
11
7
33.71
10
37.99
9
46.40
13
39.72
14
15
39.72
15
39.72
16
46.63
39.17
39.17
39.17
16
18
8
Riverside
Woods
9
4-23
4-30
17
19
4-23
4-30
⑳

Assessor's Map
County of Mendocino, Calif.
March, 1950

1 ~~UNION LUMBER CO.~~ Now 5

2 ~~UNION LUMBER CO.~~ Now 5

3 SAN FRANCISCO BOYS CLUB INC. 152/426

4 ~~MABEL A. SWANSON~~ San Francisco Boy's Club Inc 9531-55

5 Union Lumber Co

21-14

4-23=76-01
Riverside

N 1/2 of Sec. 7., T. 18 N. R. 15 W., M.D.B.&M.

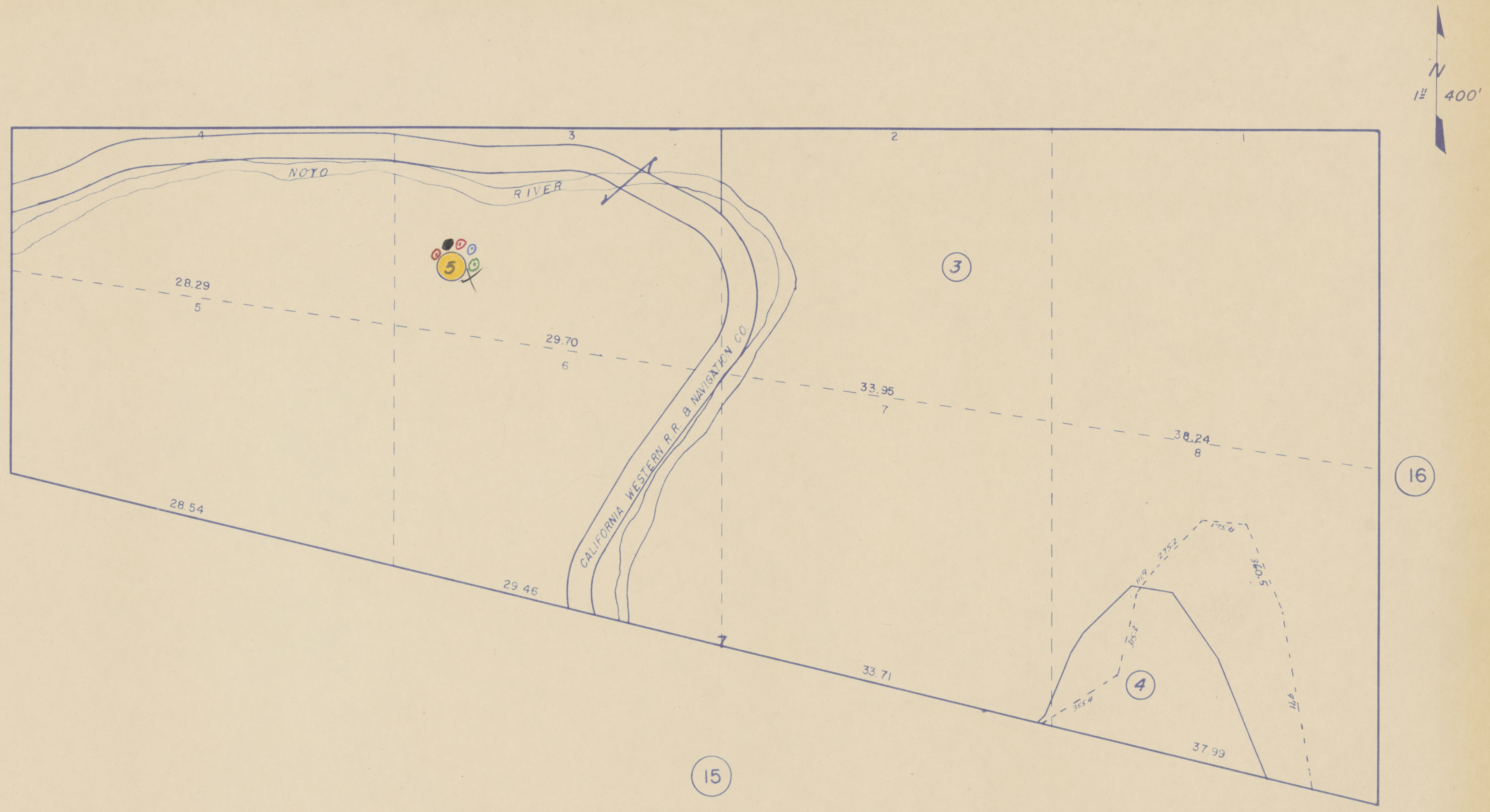
N
1" = 400'
4
3
2
1
NOYO
RIVER
CALIFORNIA WESTERN R.R. & NAVIGATION CO.
5
3
28.29
5
29.70
6
33.95
7
38.24
8
16
28.54
29.46
7
33.71
37.99
175.6
275.2
111.9
360.5
315.2
355.4
471
4
15

Assessor's Map
County of Mendocino, Calif.
March, 1950

$N\frac{1}{2}$ of Sec. 7., T. 18 N. R. 15 W., M.D.B.&M.

76-001
76-015

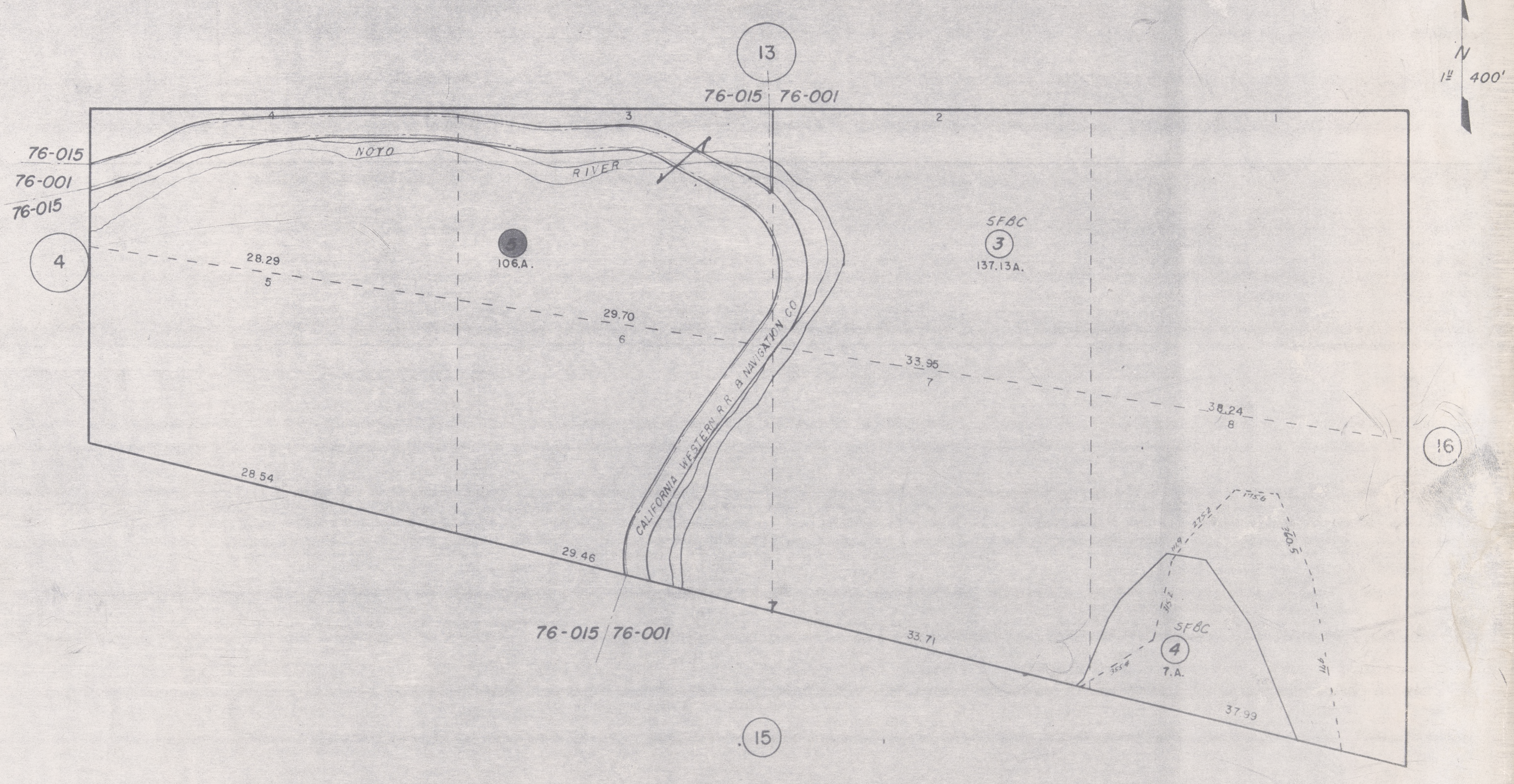
N
1" 400'
13
76-015
76-001
4
3
2
1
76-015
76-001
76-015
NOYO
RIVER
4
5
106.A.
28.29
5
29.70
6
33.95
7
38.24
8
SFBC
3
137.13A.
16
CALIFORNIA WESTERN R.R. & NAVIGATION CO.
28.54
29.46
76-015
76-001
33.71
1175.6
275.2
119
260.5
315.2
355.4
171
SFBC
4
7.A.
37.99
15

Assessor's Map
County of Mendocino, Calif.
March, 1950

21-15

1 SAN FRANCISCO BOYS CLUB INC. 152/426

2 SAN FRANCISCO BOYS CLUB INC. 152/426

3 ~~MABEL A. SWANSON~~ San Francisco Boys Club Inc 9531-55

4 UNION LUMBER CO. 154/446

5 ALBERT E. & MARY GRIGSBY x 6486-51

6 UNION LUMBER CO. 154/446

21-15

S 1/2 Sec. 7, T. 18 N. R. 15 W., M.D.B.& M.

4-23=76-01
Riverside

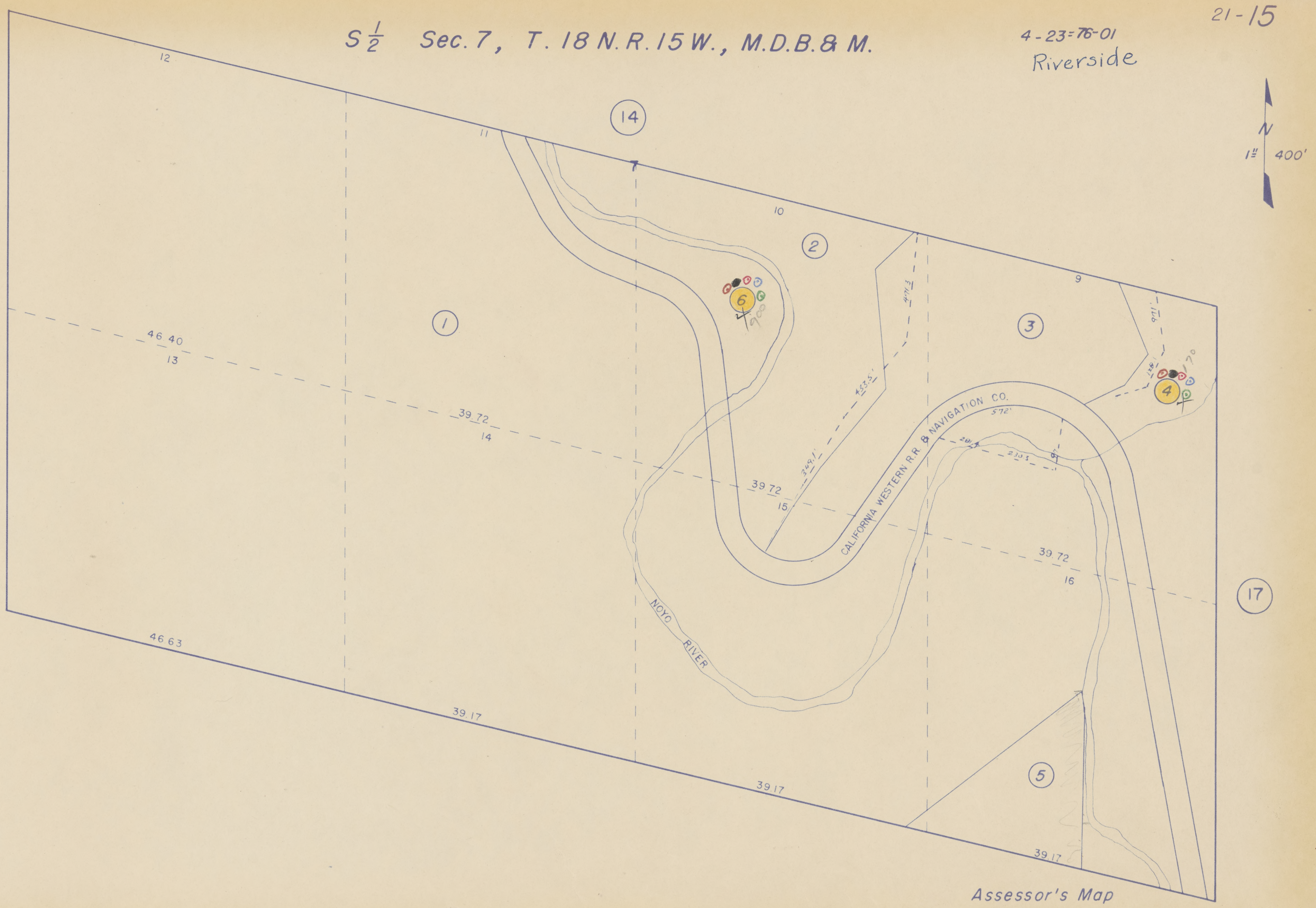

12
14
11
7
10
2
9
1
3
6
4
46.40
13
39.72
14
39.72
15
39.72
16
17
CALIFORNIA WESTERN R.R. & NAVIGATION CO.
NOYO RIVER
453.5'
324.1'
572'
46.63
39.17
39.17
39.17
5
N
1" = 400'

Assessor's Map
County of Mendocino, Calif.
March, 1950

21-15

S 1/2 Sec. 7, T. 18 N. R. 15 W., M.D.B.& M.

76-001
76-015

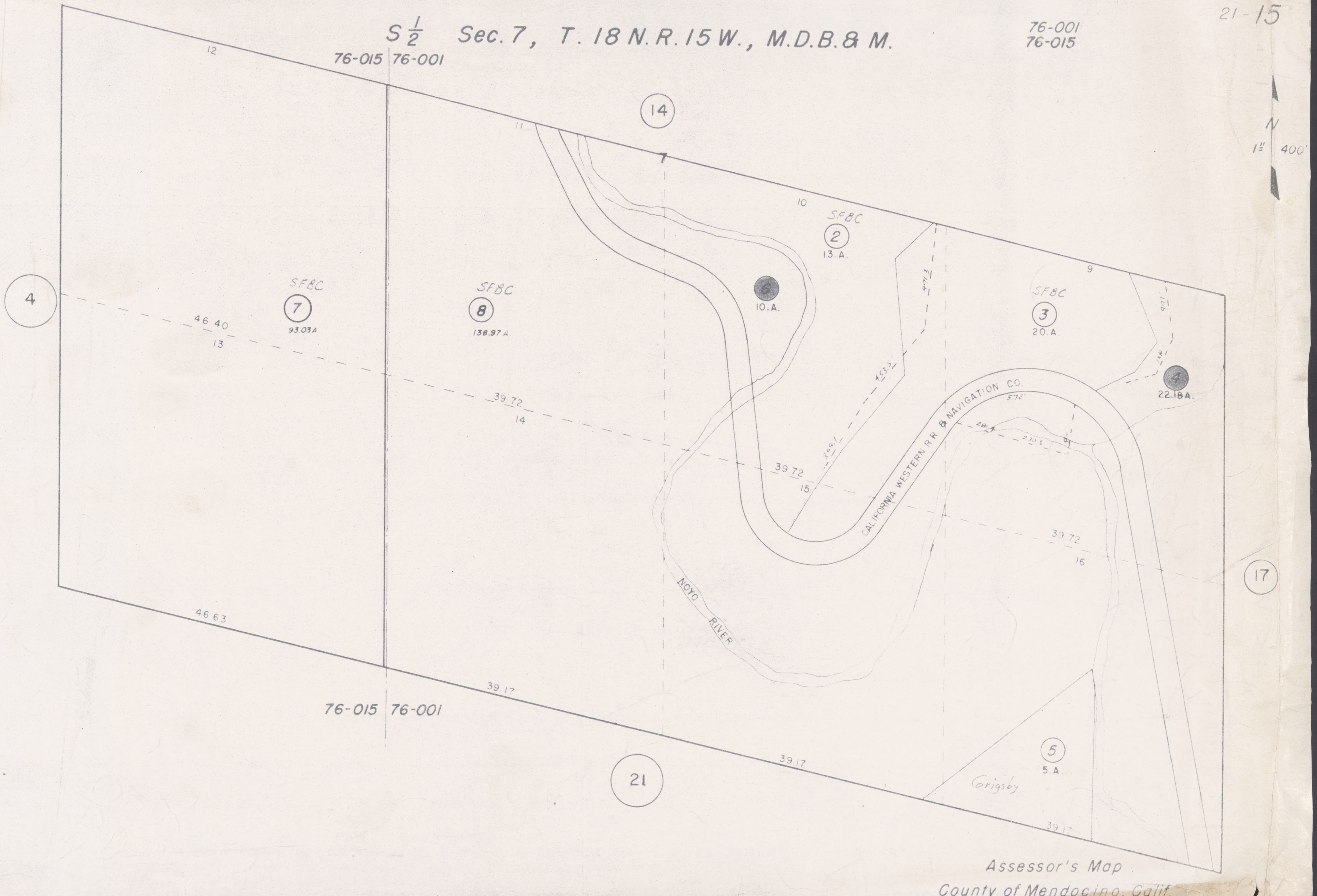

76-015 76-001
12
11
10
9
7
14
4
17
21
N
1" 400'
SFBC
7
93.03 A
SFBC
8
136.97 A
SFBC
2
13. A.
6
10. A.
SFBC
3
20. A.
4
22.18 A.
5
5. A.
Grigsby
46.40
13
39.72
14
39.72
15
39.72
16
46.63
39.17
39.17
39.17
CALIFORNIA WESTERN R.R. & NAVIGATION CO.
NOYO RIVER
76-015 76-001

Assessor's Map
County of Mendocino, Calif.

21-16

1 SAN FRANCISCO BOYS CLUB INC. 152/426

2 UNION LUMBER CO.

3 ELLIOT HOPPER 19969-49

4 ~~JAMES T. & ALICE L. CLEARY CON TO ALEXANDRA ROSBURG~~ 34179-54 8141-55 A.M. & Una Van Epern x 11324-56 Ndw6

5 ~~JAMES T. & ALICE L. CLEARY CON TO ALEXANDRA ROSBURG 34179-54 8141-55 A.M. & Una Van Epern x 11324-56 Ndw6~~
X

6 A.M. & Una Van Epern x 11324-56

21-16

4-23=76-01
Riverside

N $\frac{1}{2}$ of Sec. 8, T. 18 N.R. 15 W., M.D.B. & M.

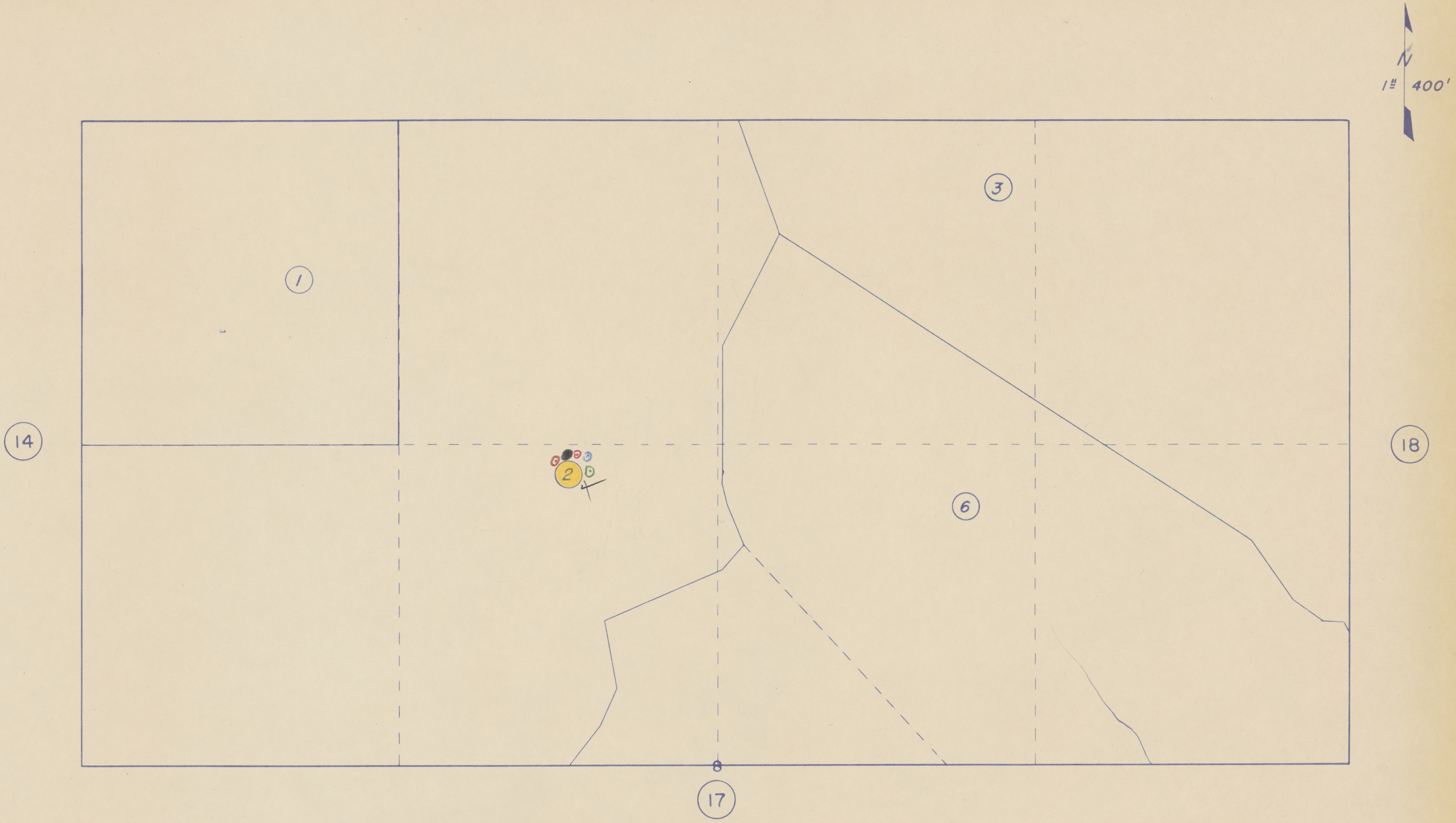
N
1" 400'
3
1
14
2
18
6
8
17

Assessor's Map
County of Mendocino, Calif.
March, 1950

21-17

1 UNION LUMBER CO. 154/446

2 ~~JAMES A. &~~ ANNABELLE ALICE GRAY x (EX. T.) UNION LUMBER CO. (T.) 4587-55

3 UNION LUMBER CO. 154/446

4 ~~JAMES THOMAS & ALICE L. CLEARY x CON TO ALEXANDRA ROSBURG~~ 34179-54 8141-55 ~~A.M & Una Van Epern x~~ 11324-56 Now 14

5 JAMES ~~THOMAS & ALICE L. CLEARY x CON TO ALEXANDRA ROSBURG~~ 34179-54 8141-55 ~~A.M. & Una Van Epern x~~ 11324-56 Now 14

6 UNION LUMBER CO. 154/446

7 ~~JAMES T. & ALICE L. CLEARY CON TO ALEXANDRA ROSBURG~~ 34179-54 8141-55 ~~A.M. & Una Van Epern x~~ 11324-56 Now 14

8 HENRY & MARGARET WILLARD x 176/72

9 ~~ALEXANDRA ROSBURG~~ 34179-54 ~~A.M. & Una Van Epern x~~ 11324-56 Now 14

10 ~~ALEXANDRA ROSBURG~~ 34179-54 ~~A.M & Una Van Epern x~~ 11324 56 Now 14

11 ELLIOT HOPPER 18869-49

12 DOMINICAN SISTERS OF MISSION SAN JOSE 130/499

13 ~~JAMES THOMAS & ALICE L. CLEARY x CON TO ALEXANDRA ROSBURG~~ 34179-54 8141-55 A.M. & Una Van Epern x 11324-56

14 A.M. & Una Van Epern x 11324-56

21-17

$S\frac{1}{2}$ Sec. 8, T. 18 N.R. 15 W., M.D.B.&M.

Willits 4-26=153-03
Riverside 4-23=76-01

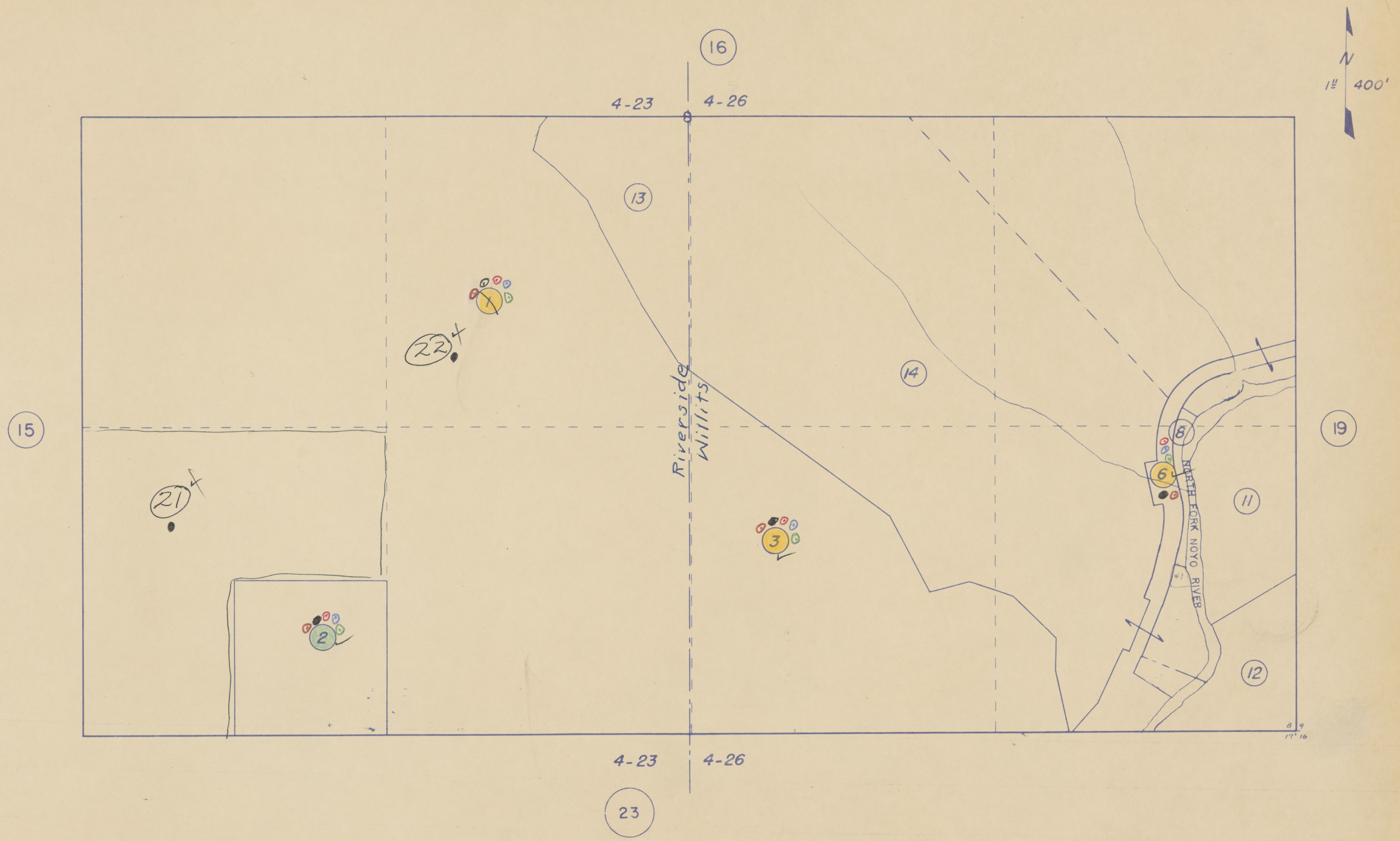
N
1" 400'
16
4-23
4-26
13
1
22 x
14
15
Riverside
Willits
8
19
6
NORTH FORK NOYO RIVER
21 x
11
3
2
12
4-23
4-26
23

Assessor's Map
County of Mendocino, Calif.
March, 1950

21-17

$S\frac{1}{2}$ Sec. 8, T. 18 N.R. 15 W., M.D.B. & M.

76-001
153-018
76-015

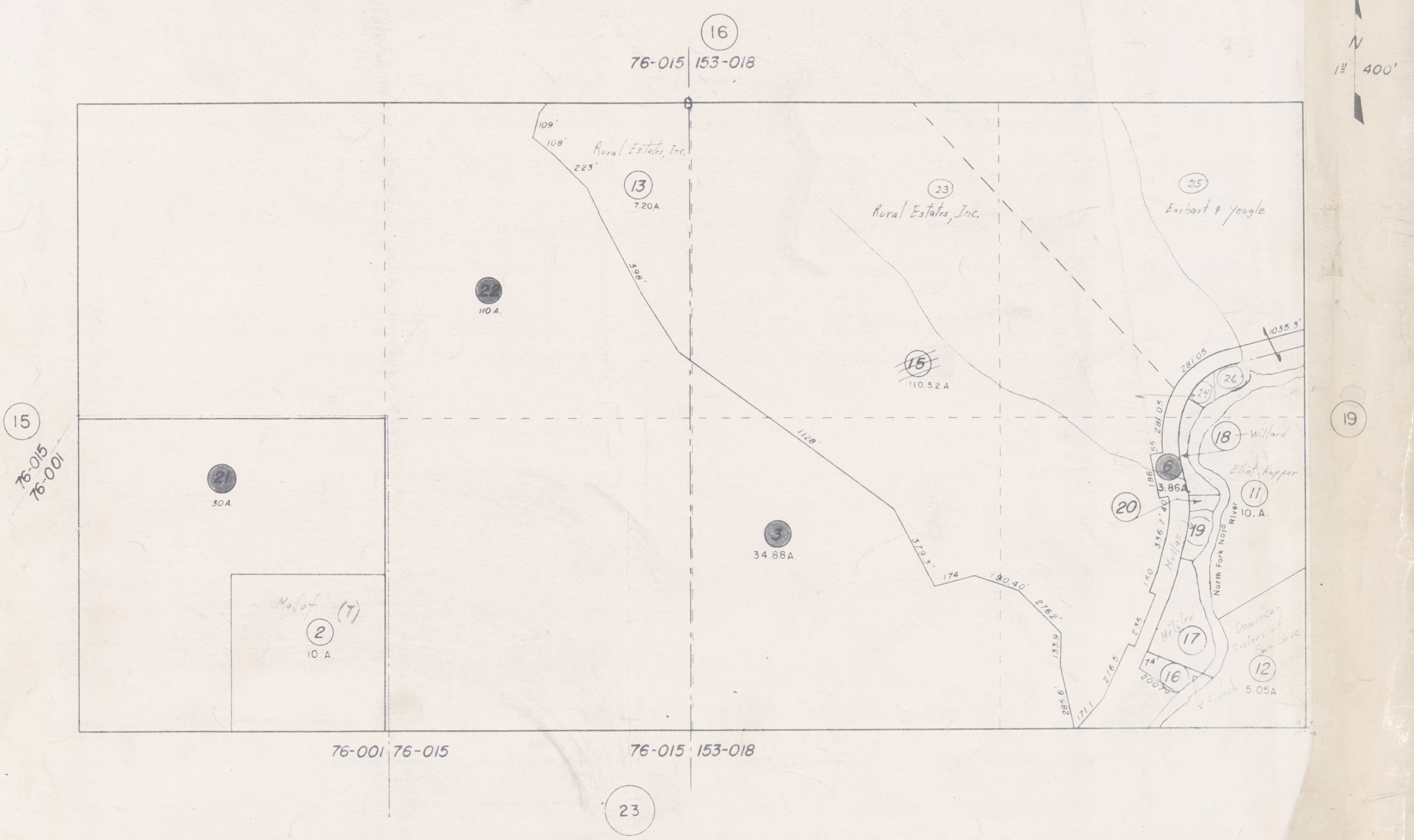

16
76-015
153-018
N
1" 400'
8
109'
108'
223'
Rural Estates, Inc.
13
7.20A
398'
22
110 A.
23
Rural Estates, Inc.
25
Earhart & Yeagle
15
110.52 A
1035.3'
281.05
281.05
55
186
26
24
18
Willard
6
3.86A
Elliot, Hopper
11
10. A.
20
336.7' 40
19
Mullan
North Fork Noyo River
15
76-015
76-001
21
30 A.
1128'
3
34.68A
379.3'
174
190.40'
276.2'
133.9
285.6'
171.1
276.5
235
150
Metzler
17
Dominican Sisters of San Jose
74'
16
200'
French
12
5.05A
Mellof (T)
2
10 A
19
76-001
76-015
76-015
153-018
23

Assessor's Map
County of Mendocino, Calif.
March, 1950

21-18

19 John C. & Ann Norberry x 20253-56

20 Elliott Hopper 1869-49

21 John W & Laura I Stansberry x 10874-56

21-18

1 ~~ELLIOTT HOPPER~~ 18869-49 Now 20

2 ~~ELLIOT HOPPER~~ 18869-49 Now 20

3 ~~JAMES T. CLEARY~~ 144/384 ~~John W. & Lauri I. Stansberry~~ x 11220-56 N ow 21

4 ~~CARL A. EGGERS~~ 142/248 3334-55 Now 13, 14, 15, 17, 16, 11, 12

5 ~~JAMES T. & ALICE L. CLEARY CON TO ALEXANDRA ROSBURG~~ 34179-54 8141-55 A.M. & Una Va E pern x 11324-56

6 UNION LUMBER CO. 154/446

7 ~~ELLIOT HOPPER~~ 18869-49 Now 20

8 ~~ELLIOT HOPPER~~ 18869-49 Now 20

9 ~~CARL A. EGGERS~~ 142/248 3334-55 Now 11, 12, 13, 15, 16, 17

14600-56

10 NATALIE A. SNYDER 2/5 WILSON E. & JESSIE M. NEWLON 1/5 WM. J. & VELMA A. NORTON 1/5 CHESTER W. ~~& EVA B.~~ RUBEL 1/5

11 ~~Carl A. Eggers~~ 142/248 Now 18, 19

12 ~~Carl A. Eggers~~ 142/248 See pg 27

13 John C. & Ann Norberry x 6440 55

14 ~~Carl A. Eggers~~ 142/248 ~~John W. & Laura I. Stansberry~~ x 10874-56 Now 21

15 Floyd E. & Clara Lamoreaux x 6575-55

16 Carl A. Eggers

17 Edgar O. & Patricia J. Beatty x 7232-55

18 Carl A. Eggers 142/248

21-18

N $\frac{1}{2}$ of Sec. 9, T. 18 N. R. 15 W., M.D.B. & M.

4-23 = 76-01
Riverside

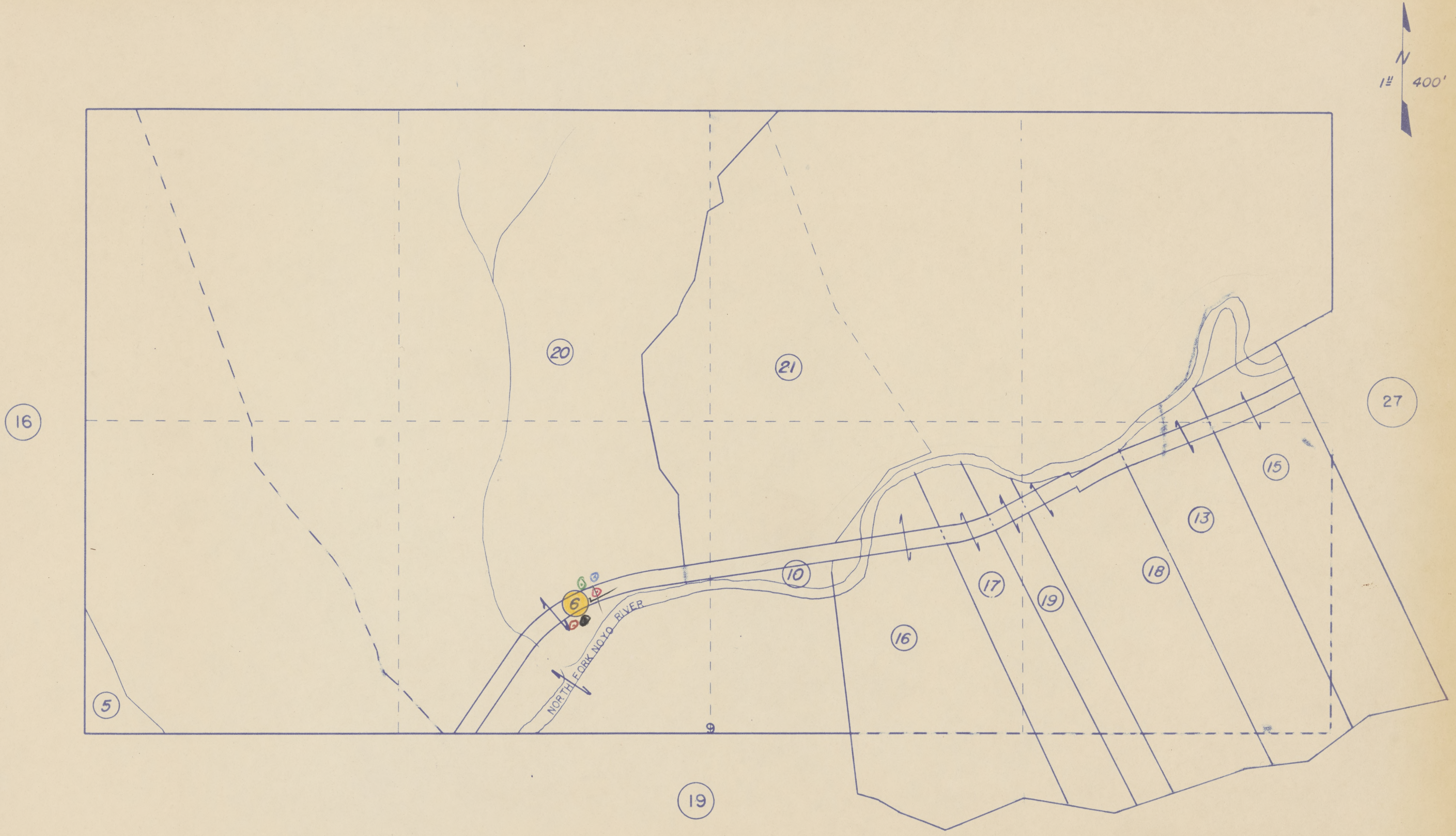
N
1" 400'
16
20
21
27
15
13
10
6
18
19
17
16
5
NORTH FORK NOYO RIVER
9
19

Assessor's Map
County of Mendocino, Calif.
March, 1950

21-18

N 1/2 of Sec. 9, T. 18 N. R. 15 W., M. D. B. & M.

76-001
76-015

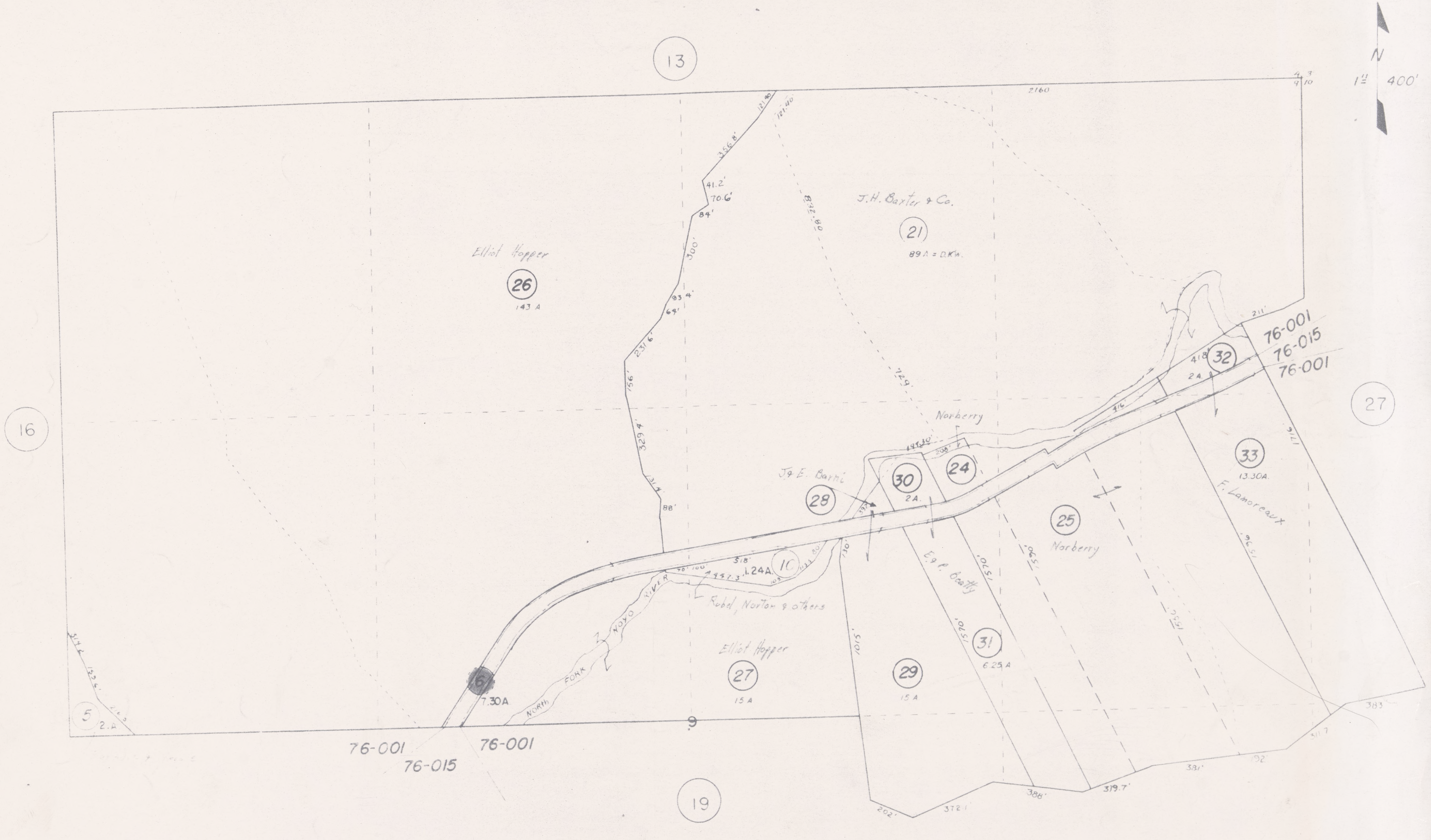

N
1" = 400'
13
16
19
27
9
Elliot Hopper
26
143 A
J. H. Baxter & Co.
21
89 A = D.Kn.
Norberry
J & E. Barni
28
30
2 A.
24
25
Norberry
32
2 A.
418'
33
13.30A.
F. Lamoreaux
10
1.24A.
Robb, Norton & others
North Fork Noyo River
Elliot Hopper
27
15 A
29
15 A
E. & P. Beatty
31
6.25 A
6
7.30A
5
2.A
76-001
76-015
76-001
76-001
76-015
76-001
2160
356.8'
41.2'
70.6'
84'
300'
83.4'
69'
231.6'
156'
329.4'
88'
211'
383'
311.7'
381'
319.7'
388'
372.1
202'
1015'
1520'
123.5'

Assessor's Map
County of Mendocino, Calif.
March, 1958

21-19

1 ~~JAMES T. & ALICE L. CLEARY CON TO ALEXANDRA ROSBURG~~ 34179-54 8141-55 A.M. & Una Van Epern x 11324-56

2 ELLIOT HOPPER 18869-49

3 ELLIOT HOPPER 18869-49

4 ~~CARL A. EGGERS~~ 142/248 Now Pg 18

5 DOMINICAN SISTERS OF MISSION SAN JOSE 130/499

6 ~~OTIS R. JOHNSON~~ 147/5 Keith Gordon & Dorothy Mary Pugmire 11253-56

7 CHARLES JOSEF CAREY

8 HENRY H. & MARGARET WILLARD 20868-49

9 HENRY H. & MARGARET WILLARD 20868-49

10 GEORGE COHN 26261-54

11 ~~ROBERT WILLIAM EMMETT CON TO~~ JOHN C. & LAURA HAYNES THOMASSON x 2516-51 23743-57

12 UNION LUMBER CO. (T.) EDITH, ROBERT & DONALD COCHRAN x (EX. T.) 28395-50

13 UNION LUMBER CO. (T.) EDITH, ROBERT & DONALD COCHRAN x (EX. T.) 28395-50

14 ROBERT L. & HENRIETTA M. ALLEN x 234/140

15 ROBERT L. & HENRIETTA M. ALLEN x 234/140

16 GEORGE & WINIFRED NYSTROM x 184/44

17 UNION LUMBER CO.

18 UNION LUMBER CO.

4-26=153-03
Willits

S ½ of Sec. 9, T. 18 N. R. 15 W., M. D. B. & M.

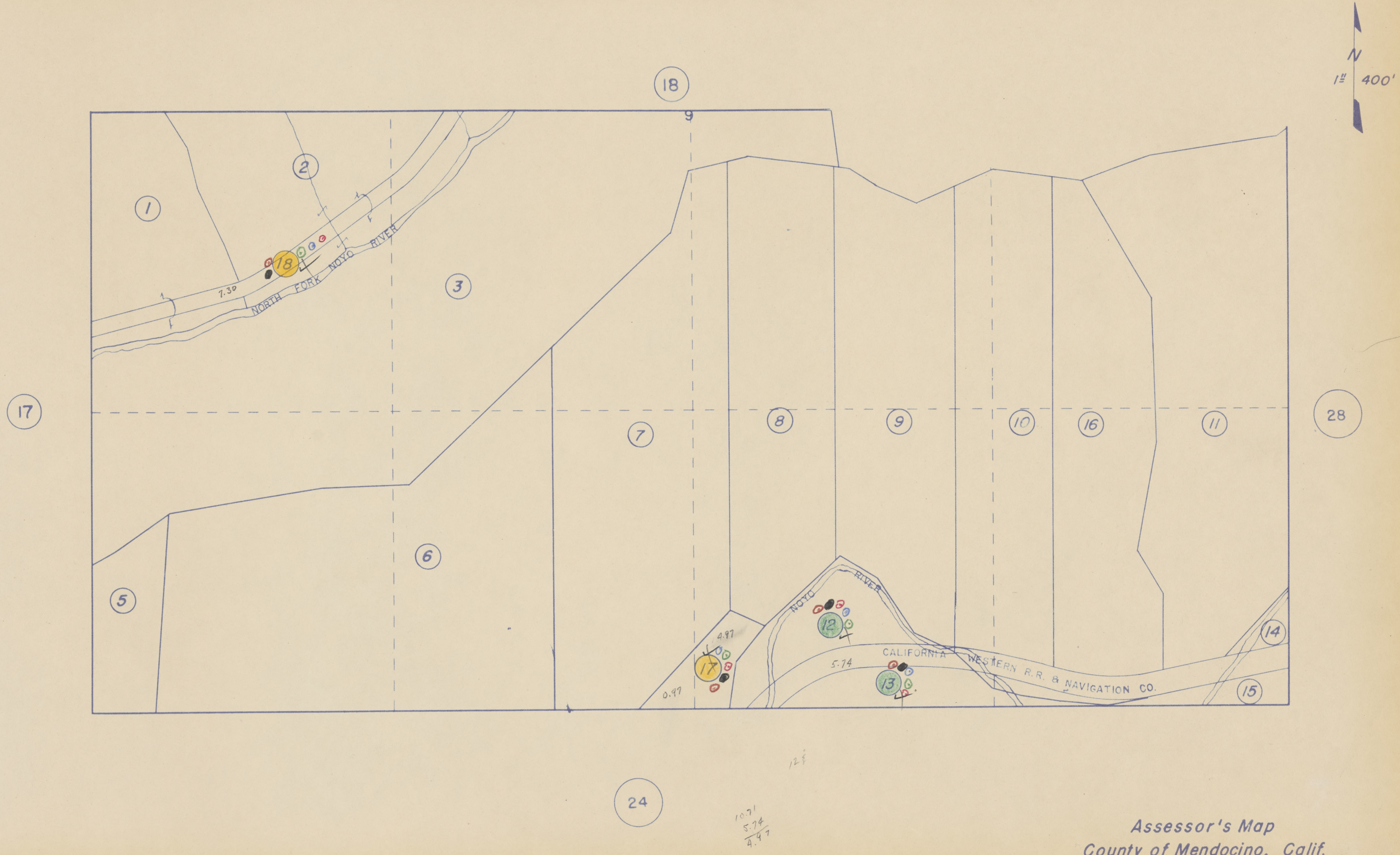
N
1" 400'
18
9
1
2
3
7.30
NORTH FORK NOYO RIVER
17
7
8
9
10
16
11
28
6
5
4.97
17
0.97
NOYO RIVER
12
5.74
CALIFORNIA WESTERN R.R. & NAVIGATION CO.
13
14
15
24
12½
10.71
5.74
4.97

Assessor's Map
County of Mendocino, Calif.
March, 1950

21-19

S 1/2 of Sec. 9, T. 18 N.R. 15 W., M.D.B. & M.

153-003
153-018

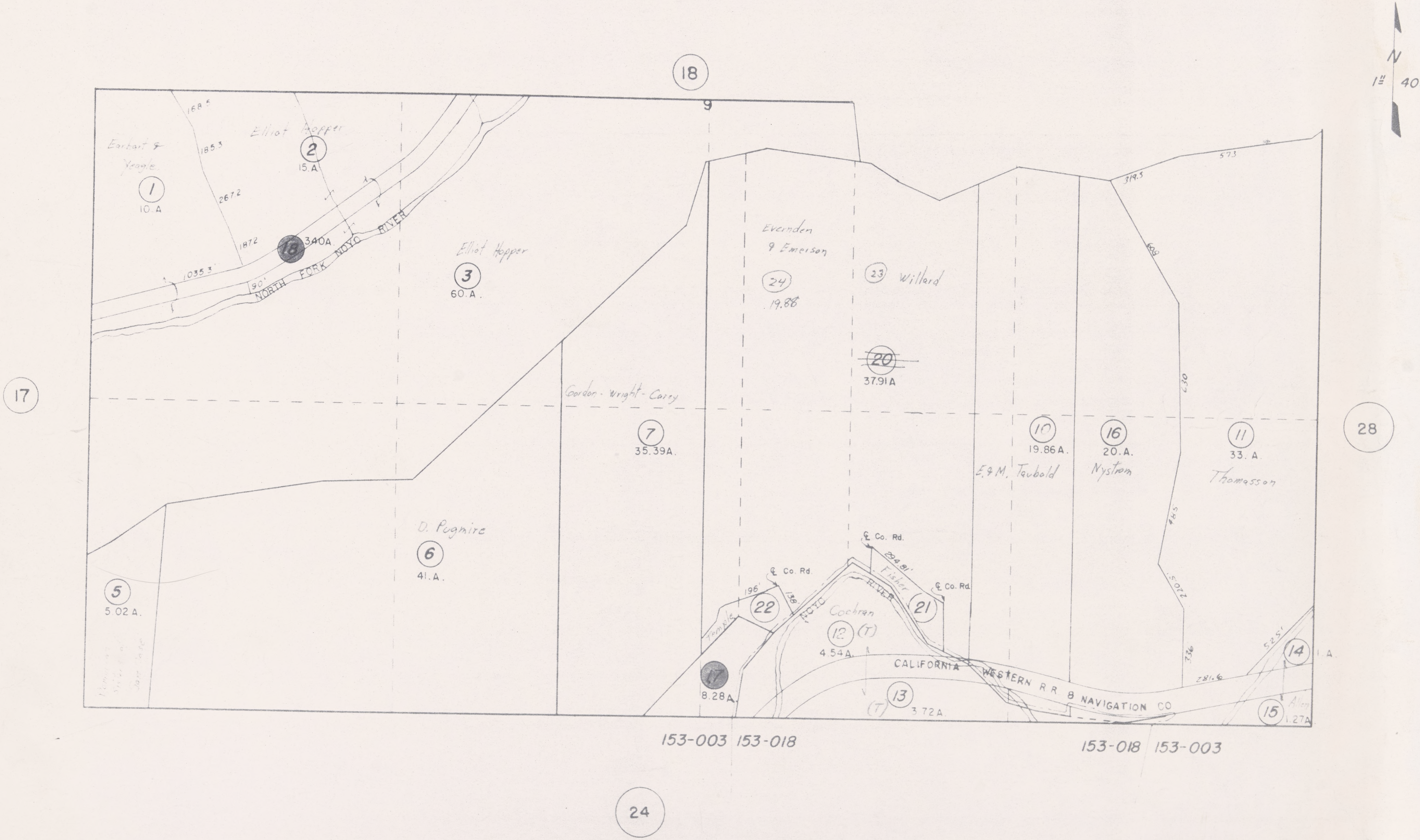
N
1" 400'
18
9
17
28
24
Earhart & Yeagle
1
10.A
168.5
185.3
267.2
187.2
1035.3'
Elliot Hopper
2
15.A
18
3.40A
90'
NORTH FORK NOYO RIVER
Elliot Hopper
3
60.A.
Everden & Emerson
24
19.86
23
Willard
~~20~~
37.91A
Gordon - Wright - Carey
7
35.39A.
10
19.86A.
E.& M. Taubold
16
20.A.
Nystrom
11
33.A.
Thomasson
573
319.5
609
630
445
220.5
336
D. Pugmire
6
41.A.
5
5.02A.
℄ Co. Rd.
℄ Co. Rd.
℄ Co. Rd
196'
138'
294.81'
22
Temple
NOYO
Fisher
RIVER
21
Cochran
12
(T)
4.54A.
17
8.28A
CALIFORNIA WESTERN R R & NAVIGATION CO
13
(T)
3.72A.
281.6
525'
14
1.A.
15
Allen
1.27A
153-003 153-018
153-018 153-003

Assessor's Map
County of Mendocino, Calif.

19 AUGUST H. & FLORENCE C. WESTERBERG$_{X}$ 194/374

20 STATE OF CALIFORNIA (REFORESTIZATION PROJECT)

21 STATE OF CALIFORNIA (REFORESTIZATION PROJECT)

22 UNION LUMBER CO.

23 UNION LUMBER CO. (T.) ALINE HINZE LORENZ & JOSEPH H. LORENZ$_{X}$ (EX. T.) 28377-50

1 UNION LUMBER CO.

2 UNION LUMBER CO.

3 UNION LUMBER CO. (T.) ALICE HINZE LORENZ & JOSEPH H. LORENZ$_X$ (EX. T.) 28377-50

4 JAMES B. HYDE 214/379

5 UNION LUMBER CO. (T.) EDITH, ROBERT & DONALD COCHRAN$_X$ (EX. T.) 28395-50

6 ROBERT L. & HENRIETTA M. ALLEN$_X$ 234/140

7 STATE OF CALIFORNIA (REFORESTIZATION PROJECT) 232/172

8 STATE OF CALIFORNIA (REFORESTIZATION PROJECT) 232/172

9 UNION LUMBER CO.

10 UNION LUMBER CO.

11 UNION LUMBER CO.

12 STATE OF CALIFORNIA (REFORESTIZATION PROJECT) 219/279

13 UNION LUMBER CO.

14 NOW 22, 23

15 JAMES B. HYDE 214/379

16 UNION LUMBER CO. (T.) EDITH, ROBERT & DONALD COCHRAN$_X$ (EX. T.) 28395-50

17 ROBERT L. & HENRIETTA M. ALLEN$_X$ 234/140

18 STATE OF CALIFORNIA (REFORESTIZATION PROJECT)

Sec. 16, 17, 18, 19, 20, 21 T. 18 N. R. 15 W., M. D. B. & M.

4-23=76-01
4-30=60-01
4-26=153-03

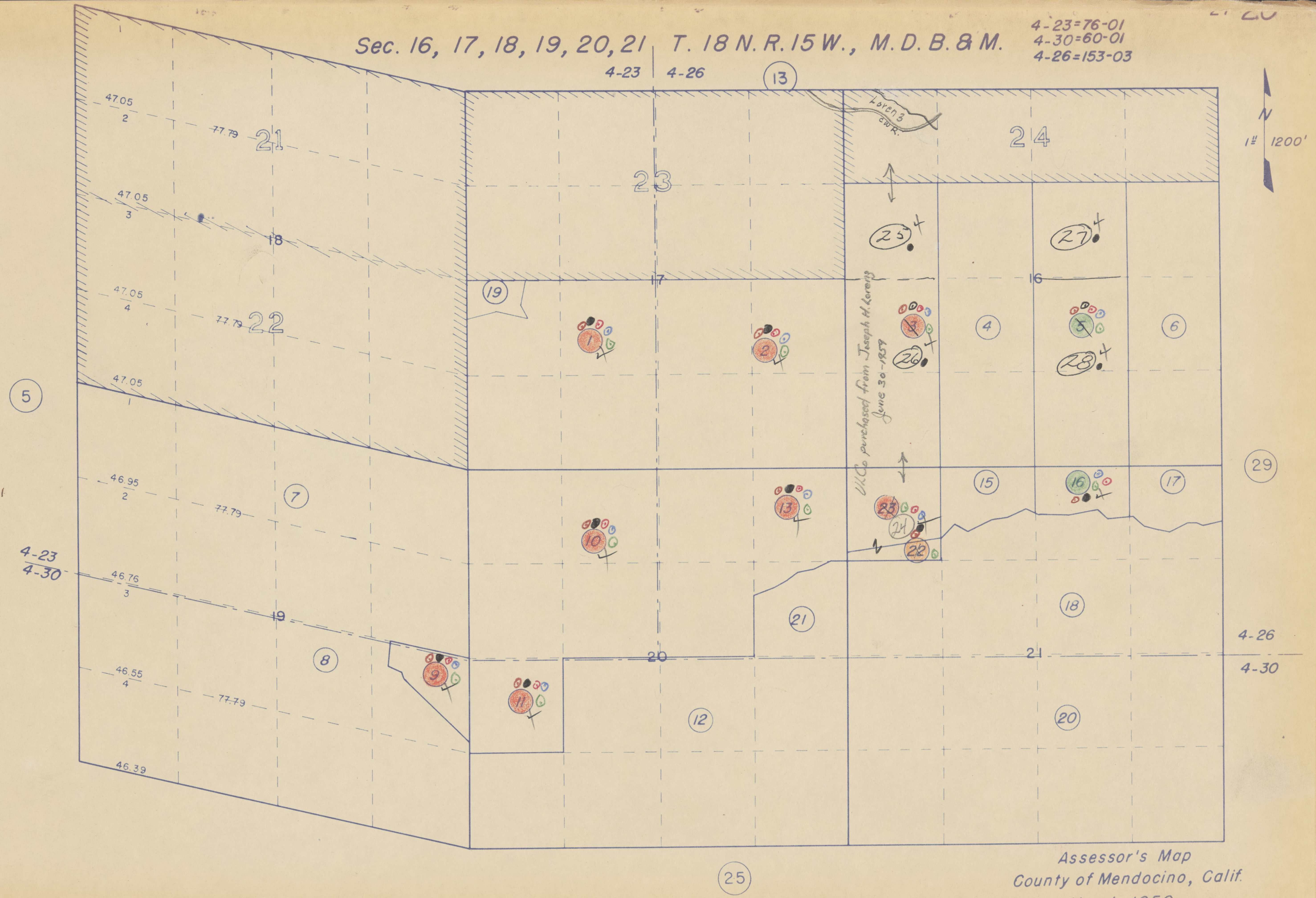
4-23
4-26
13
N
1" = 1200'
Lorenz
G.W.R.
21
23
24
47.05
2
77.79
47.05
3
18
47.05
4
77.79
22
47.05
1
19
17
16
25
27
1
2
3
4
5
6
26
28
5
U.L.Co purchased from Joseph H. Lorenz June 30-1959
29
46.95
2
77.79
7
15
16
17
13
23
24
10
22
4-23
4-30
46.76
3
19
21
18
4-26
4-30
21
20
8
9
46.55
4
77.79
11
12
20
46.39
25

Assessor's Map
County of Mendocino, Calif.
March, 1950

21-21

1 SAN FRANCISCO BOYS CLUB INC. 152/426

2 ALBERT E. & MARY GRIGSBY X 6486-51

3 SAN FRANCISCO BOYS CLUB INC. 152/426

4 AUGUST H. & FLORENCE C. WESTERBERG X 194/374

5 UNION LUMBER CO. 154/446

21-21

$N\frac{1}{2}$ of Sec. 18, T. 18 N. R. 15 W., M.D.B. & M.

4-23=76-01
Riverside

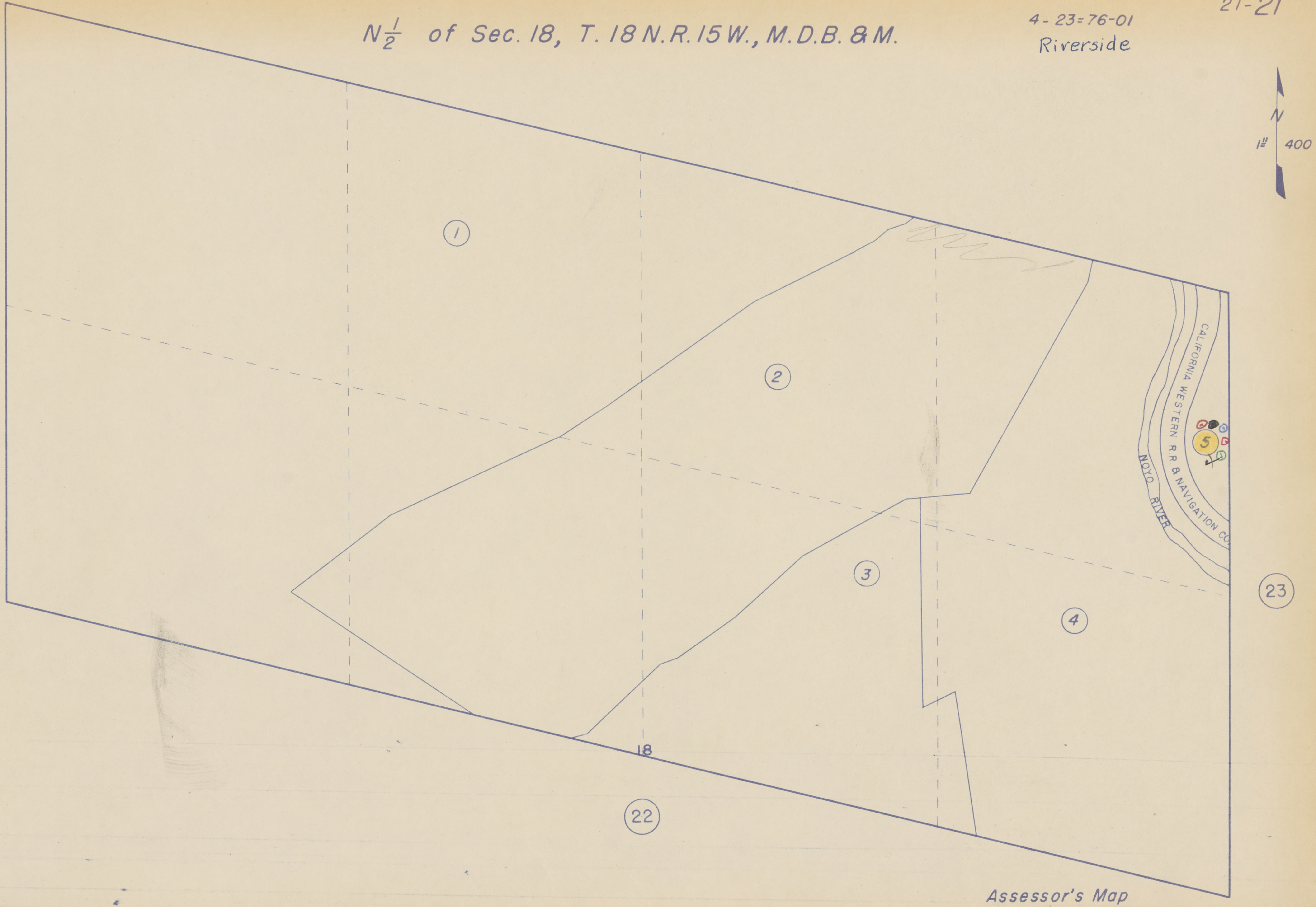

N
1" 400
1
2
3
4
5
18
22
23
CALIFORNIA WESTERN R.R. & NAVIGATION CO.
NOYO RIVER

Assessor's Map
County of Mendocino, Calif.
March, 1950

$N\frac{1}{2}$ of Sec. 18, T. 18 N. R. 15 W., M.D.B. & M.

76-001
76-015

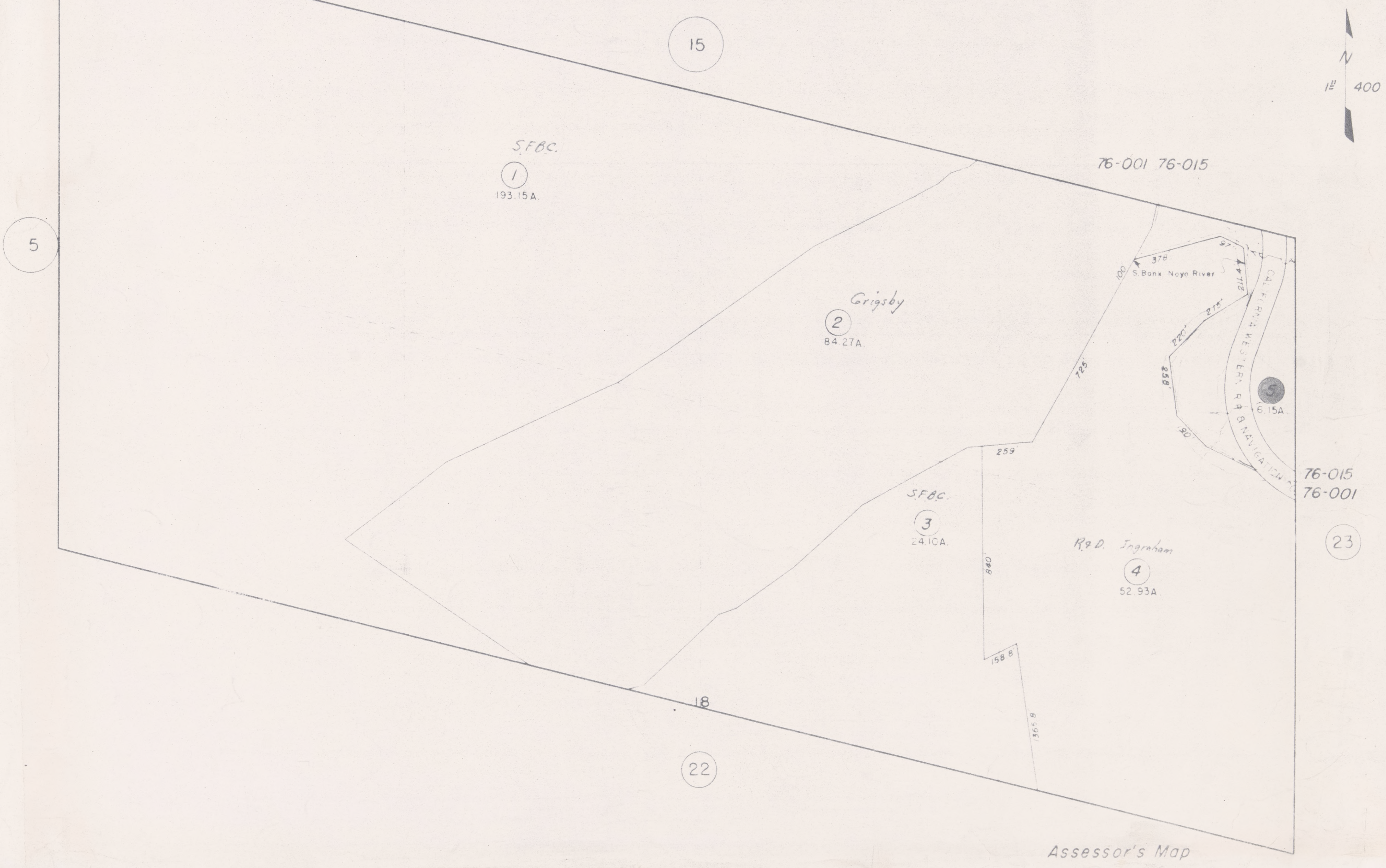
15
N
1" 400
S.F.B.C.
1
193.15 A.
5
76-001 76-015
Grigsby
2
84.27A
100
378
97
S. Bank Noyo River
214.4
215'
220'
258'
90'
725'
California Western R R & Navigation Co.
5
6.15A
259
76-015
76-001
S.F.B.C.
3
24.10A.
R. & D. Ingraham
4
52.93A
23
840
158.8
1365.8
18
22

Assessor's Map
County of Mendocino, Calif
March, 1950

21-22

4-23

$S\frac{1}{2}$ of Sec. 18, T. 18 N. R. 15 W., M.D.B.&M.

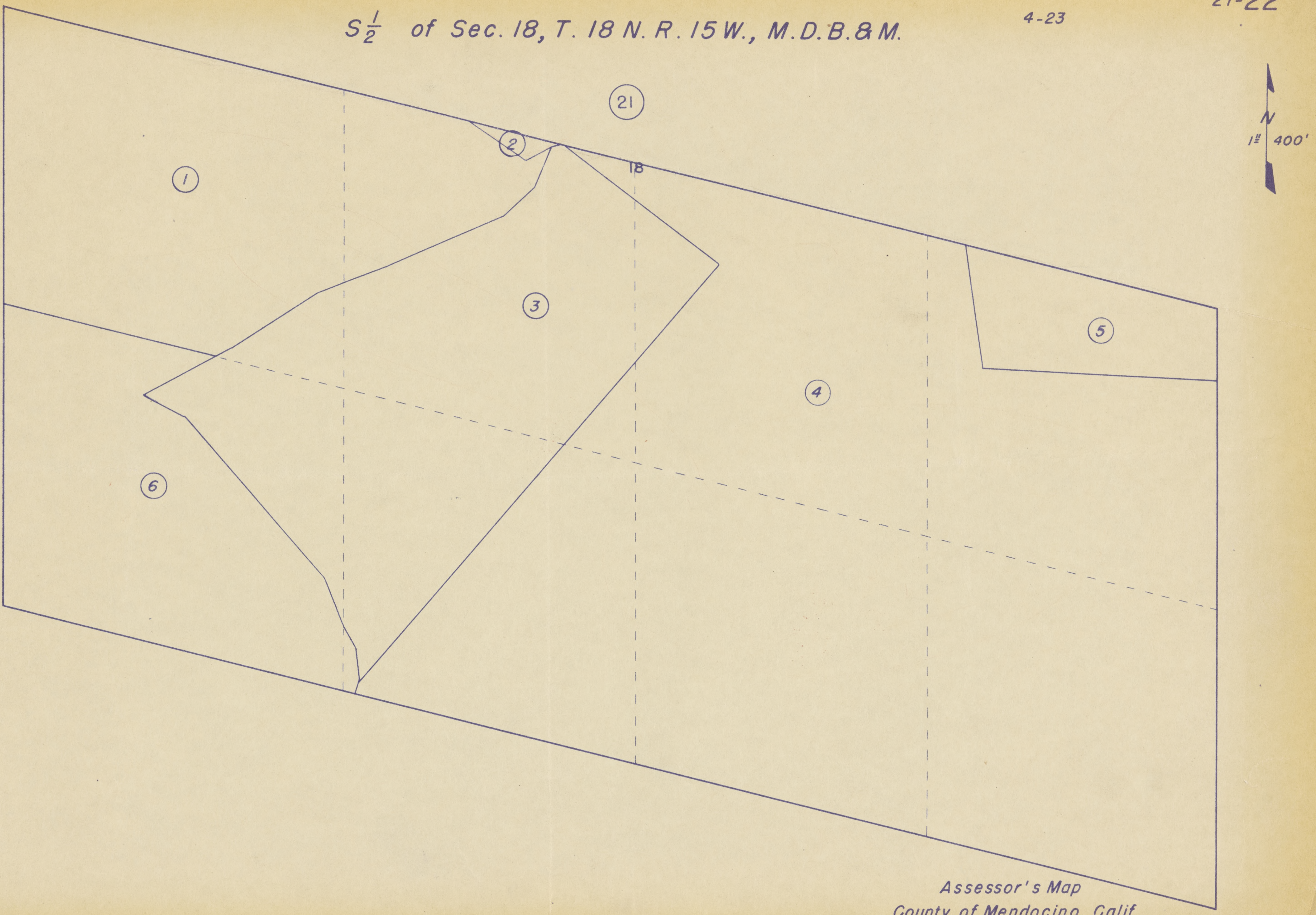

21
2
18
1
3
5
4
6
N
1" = 400'

Assessor's Map
County of Mendocino, Calif.
March, 1950

21-23

1 ~~JAMES A. &~~ ANNABELLE ALICE GRAY * 172/200 4587-55

2 ~~UNION LUMBER CO.~~ 154/446 Now 14

3 ~~UNION LUMBER CO.~~ 154/446 Now 15

4 DOMINICAN SISTERS OF SAN JOSE 130/499

5 ~~JAMES A. GRAY~~ 144/137 Annabel Alice Gray 9023-55

6 ~~JAMES A. &~~ ANNABELLE A. GRAY * 172/200 4587-55

7 ~~UNION LUMBER CO.~~ 154/446 Now 14

8 ~~UNION LUMBER CO.~~ 154/446 Now 15

9 ~~UNION LUMBER CO.~~ 172/201 Now 15

10 DOMINICAN SISTERS OF MISSION SAN JOSE 130/499

11 AUGUST H. & FLORENCE C. WESTERBERG X 194/374

12 ~~OTIS R. JOHNSON~~ 147/5 ~~Union Lumber Co~~ Now 16

13 ~~UNION LUMBER CO.~~ Now 15

14 Union Lumber Co

15 ~~Union Lumber Co~~ Now 16

16 Union Lumber Co.

N$\frac{1}{2}$ of Sec. 17, T. 18 N.R. 15 W., M.D.B. & M.

Willits 4-26 = 153-03
Riverside 4-23 = 76-01

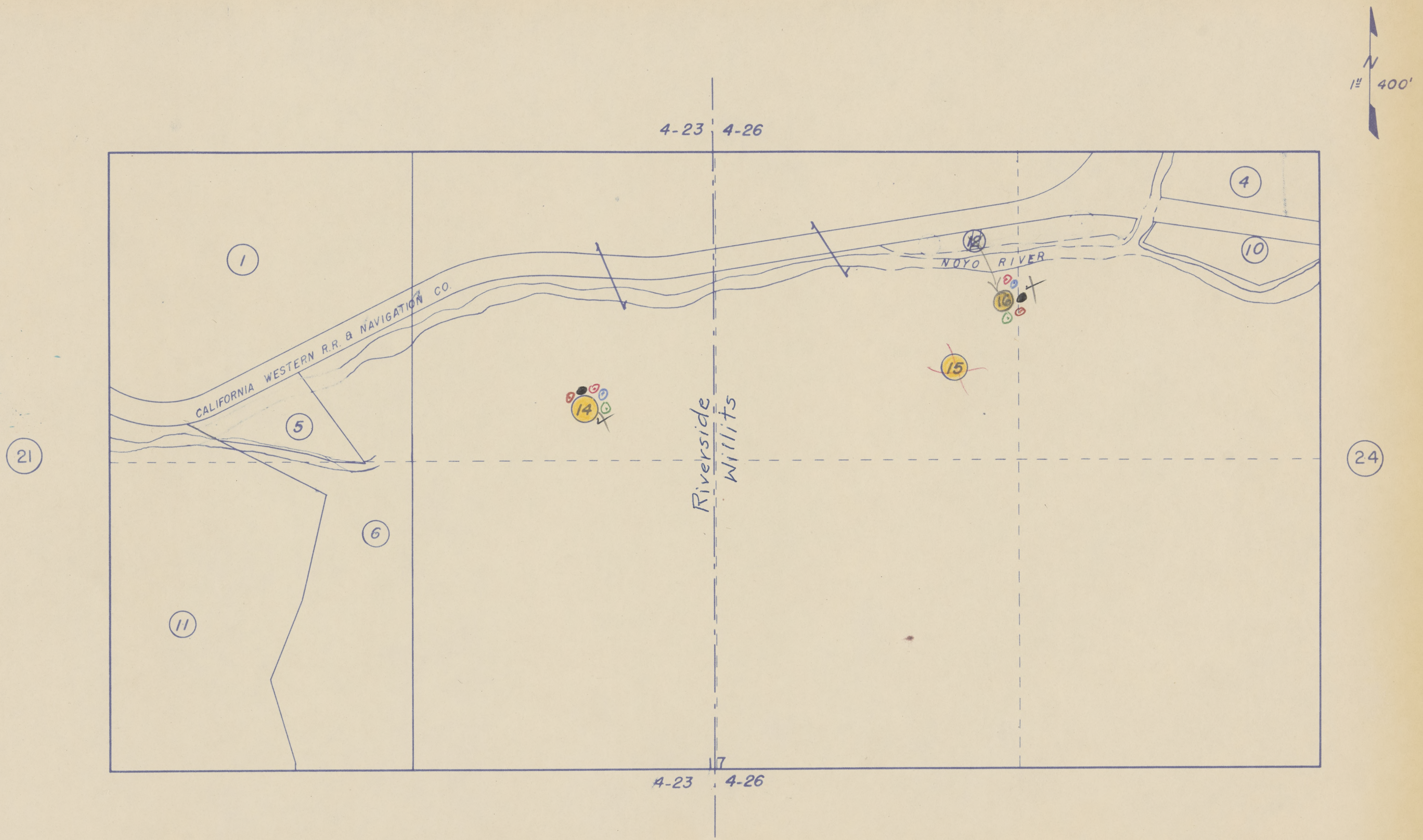
N
1" = 400'
4-23
4-26
1
CALIFORNIA WESTERN R.R. & NAVIGATION CO.
4
10
12
NOYO RIVER
16
15
14
5
21
Riverside
Willits
24
6
11
17
4-23
4-26

Assessor's Map
County of Mendocino, Calif.
March, 1950

21-23

N$\frac{1}{2}$ of Sec. 17, T. 18 N.R. 15 W., M.D.B. & M.

76-001
153-003

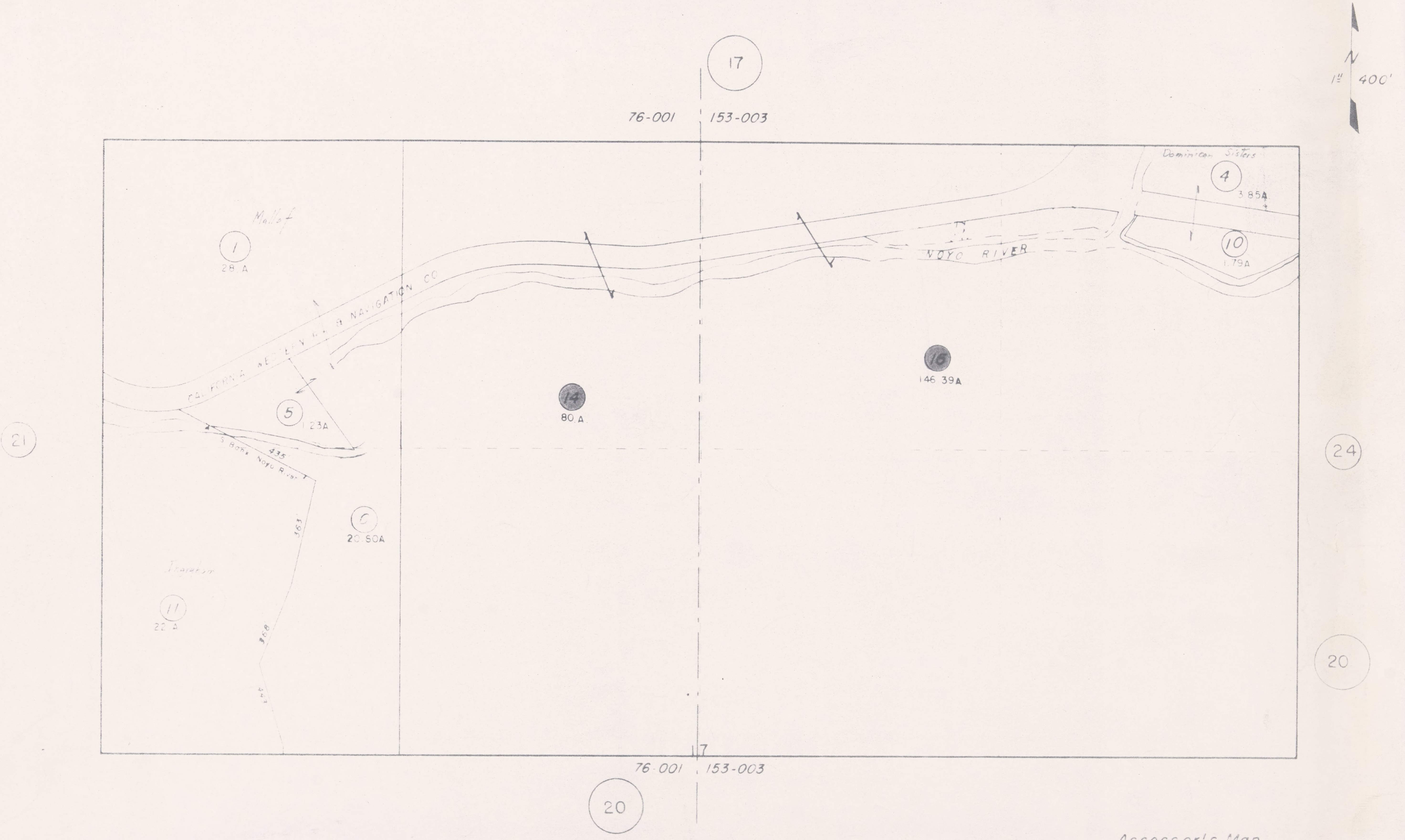
17
76-001
153-003
N
1" = 400'
Dominican Sisters
4
3.85A
10
1.79A
NOYO RIVER
Mallof
1
28 A
CALIFORNIA WESTERN R.R. & NAVIGATION CO
5
1.23A
S Bank Noyo River
435'
363'
368'
6
20.50A
Ingraham
11
22 A
14
80 A
16
146.39A
21
24
20
17
76-001
153-003
20

Assessor's Map
County of Mendocino, Calif.
March 1950

21-24

1 ~~DOMINICAN SISTERS OF MISSION SAN JOSE~~ 130/499 Now 16

2 ~~DOMINICAN SISTERS OF MISSION SAN JOSE~~ 130/499 Now 16

3 ~~DOMINICAN SISTERS OF MISSION S~~AN JOSE 130/499 Now 16

4 O~~TIS R. JOHNSON~~ 147/5 Keith Gordon & Dorothy Mary Pugmire 11253-56

5 CHARLES JOSEF CAREY

6 ~~UNION LUMBER~~ CO. Now 15

7 UNION LUMBER CO. (T.) EDITH, ROBERT & DONALD COCHRAN X (EX. T.) 28395-50

8 NOW 13, 14

9 UNION LUMBER CO. (T.) ALINE HINZE LORENZ & JOSEPH H. LORENZ (EX. T.) 28377-50

10 JAMES B. HYDE 214/378

11 GEORGE & WINIFRED NYSTROM 184/44

12 ROBERT L. & HENRIETTA M. ALLEN X 234/140

13 ~~UNION LUMBER CO.~~ 164/174 Now 15

14 UNION LUMBER CO. (T.) ALINE HINZE LORENZ & JOSEPH H. LORENZ (EX. T.) 28377-50

15 Union Lumber Co.

16 Dominican Sisters of Mission San Jose 130/499

4-26=153-03

21-24

N½ of N½ of Sec. 16, T. 18 N. R. 15 W., M.D.B. & M.

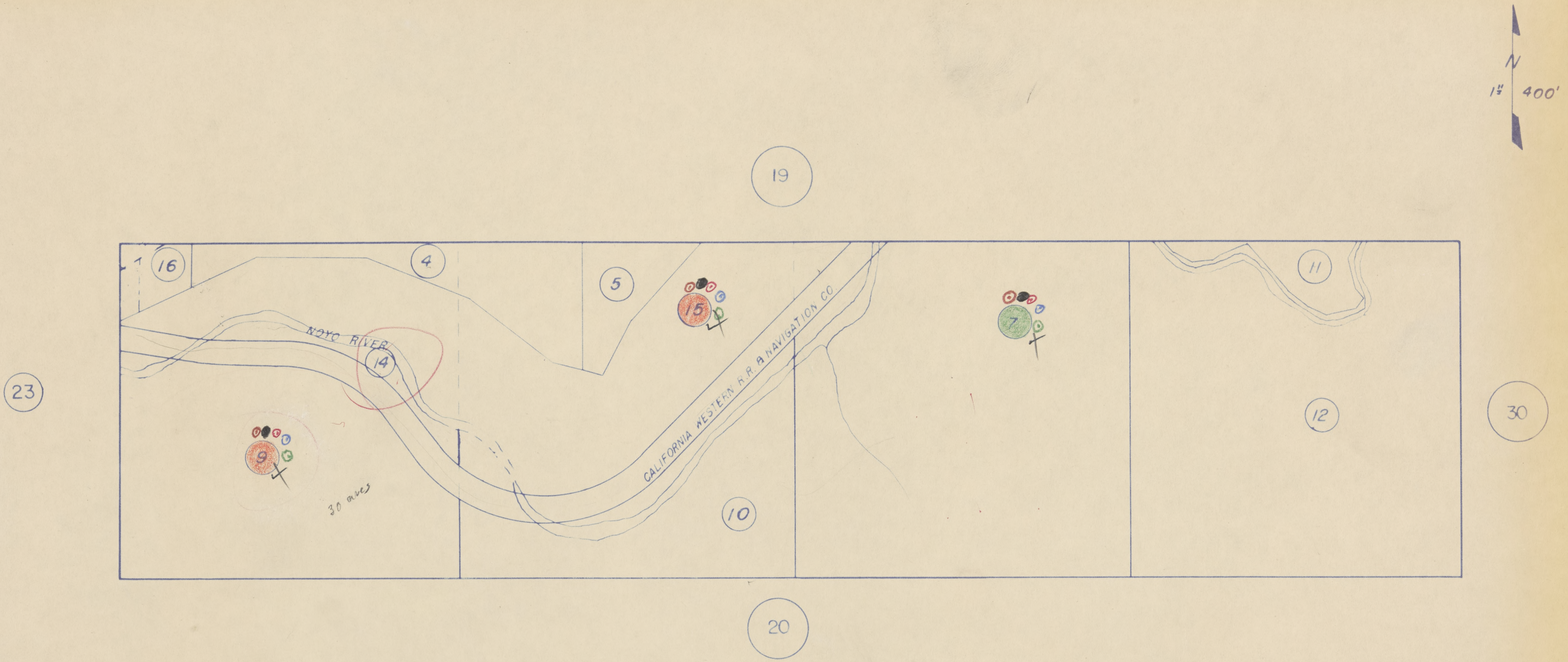
N
1" = 400'
19
23
30
20
16
4
5
15
7
11
14
NOYO RIVER
CALIFORNIA WESTERN R.R. & NAVIGATION CO.
12
9
30 acres
10

Assessor's Map
County of Mendocino, Calif.
March, 1950

21-24

N$\frac{1}{2}$ of N$\frac{1}{2}$ of Sec. 16, T. 18 N. R. 15 W., M.D.B. & M.

153-003
153-018

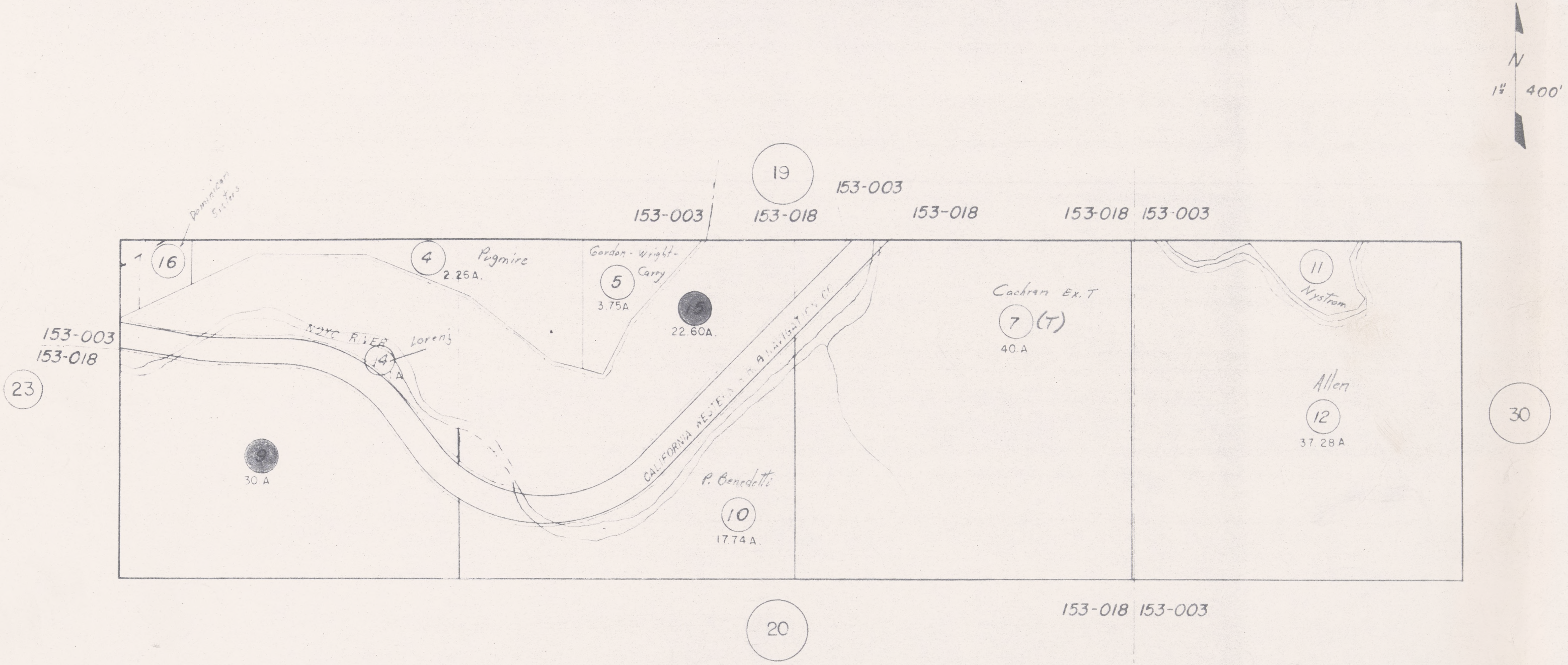
N
1" = 400'
19
153-003
153-003
153-018
153-018
153-018
153-003
Dominican Sisters
1
16
4
2.26 A.
Pugmire
Gordon-Wright-Carey
5
3.75 A
15
22.60 A.
Cochran Ex. T
7 (T)
40 A
11
Nystrom
153-003
153-018
23
NOYO RIVER
Lorenz
14
A
Allen
12
37.28 A
30
9
30 A
CALIFORNIA WESTERN R.R. & NAVIGATION CO.
P. Benedetti
10
17.74 A.
153-018
153-003
20

Assessor's Map
County of Mendocino, Calif.
March, 1950

21-26

19 R. M. & ANGE L. WADDELL CON TO ZENA WARREN & JOHN H. COPENHAVER 22040-53

20 UNION LUMBER CO. (T.)/ John W. & Lauri I. Stansberry, Jr ~~ELMER J. & DOROTHY E. CRUMLEY~~ (EX. T.) 3399-51 11951-56

21 UNION LUMBER CO. T. Jack Stanley & Frieda Geneva Pickering x 10555-55

22 K. B. & IRENE C. MCGUIRE x 21046-53

23 ~~W. S. & R. E. WARE~~ 3195-51 Now 27

24 ~~W. S. & R. E. WARE~~ 3195-51 Now 27

25 UNION LUMBER CO.

26 K. B. & IRENE C. MCGUIRE x 21046-53

27 Vernon L. Hess 18294-56

21-26

1 NOW 20, 21

2 ~~CARL A. EGGERS~~ 182/209 John W & Laura I. Stansberry x 10874-56

3 UNION LUMBER CO. (T.) John W & Laura I. Stansberry x ~~CHARLES E. & BESS S. NUGENT~~ X (EX. T.) 26051-54 12579-56

4 UNION LUMBER CO. (T.) WALTER RICHARD & LAURA CLARA HADLOW (EX. T.) 32720-54

5 UNION LUMBER CO.

6 K. B. & IRENE C. MCGUIRE X 21046-53

7 UNION LUMBER CO. (T.) WALTER RICHARD & LAURA CLARA HADLOW (EX. T.) 32720-54

8 NOW 25, 26

9 DANIELS & ROSS (T.) ~~MARK F. &~~ MARY C. MAHER (EX. T.) 9836-52 24635-57

10 K. B. & IRENE C. MCGUIRE X 21046-53

11 DANIELS & ROSS (T.) ~~MARK F. &~~ MARY C. MAHER (EX. T.) 9836-52 24635-57

12 NOW 22, 23, 24

13 ~~MARK F. &~~ MARY C. MAHER 16577-53 24635-57.

14 UNION LUMBER CO. 164/129

15 GLENN R. & DOROTHY M. TWITCHELL CON TO RAY S. & RUTH C. WIGHTMAN 16577-53

16 EMIL J. SCHONDER 164/488

17 EMIL J. SCHONDER 176/81

18 ~~CHARLES E. & BESS S. NUGENT~~ X 26050-54 John W & Lauri I. Stansberry x 12579-56

Sec. 2, 3, 10, 11 T. 18 N. R. 15 W., M.D.B. & M.

3 - 52
3 - 53 = 153-02
4 - 23 = 76-01
4 - 26 = 153-03

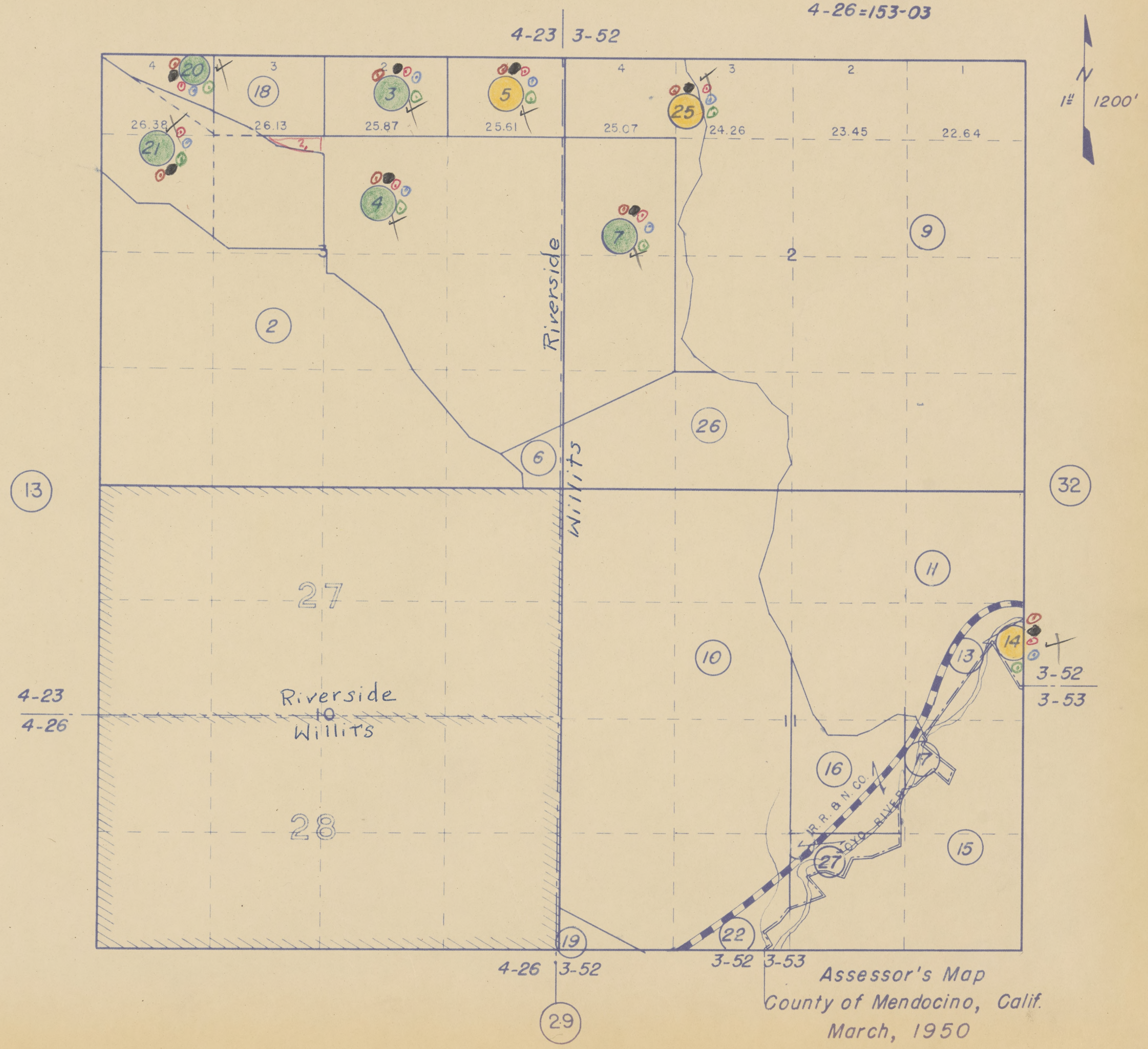
4-23 3-52
N
1" = 1200'
4
20
3
18
2
3
5
4
25
3
2
1
26.38
26.13
25.87
25.61
25.07
24.26
23.45
22.64
21
4
7
9
3
2
2
Riverside
6
26
Willits
13
32
11
27
14
13
3-52
3-53
10
4-23
4-26
Riverside
10
Willits
11
16
17
N.W.P.R.R. & N. CO.
NOYO RIVER
15
27
28
19
22
4-26 3-52
3-52 3-53
29

Assessor's Map
County of Mendocino, Calif.
March, 1950

21-27

1 NOW 9, 11

2 UNION LUMBER CO.

3 NOW 10, 12

4 ~~ROBERT WILLIAM EMMETT CON TO~~ JOHN C. & LAURA HAYNES THOMASSON x 2516-51 23742-57

5 ~~EDWARD H. & ELLA BELL SR.~~ 136/342 16167-57 Virginia, William, Ella & John M. Bell 16168-56

6 UNION LUMBER CO. 7981-52

7 K. B. & IRENE C. MCGUIRE x 21046-53

8 ROGER E. & CAROLYN T. MCKENNA 164/458 Ex T Union Lumber Co = T

9 ~~CARL A. EGGERS~~ 142/248 10873-55 ~~John W. & Laura I. Stansberry~~ x 10874-56 Now 17

10 ~~CARL A. EGGERS~~ 142/248 Now 13 Re 14 Pg 18 ~~Now 13, 14, 15, 16~~

11 ~~JESSE W. & SUSAN G. CARSON~~ x 32096-54 Now 16

12 ~~JESSE W. & SUSAN G. CARSON~~ x 32096-54 Now 16

13 ~~Carl A. Eggers~~ 142/248 ~~John W. & Laura I. Stansberry~~ x 10874-56 Now 17, 15, 16

14 William N. & Eileen C Craig x 7649-55

15 Carl A. Eggers 142/248

16 Jesse & Susan G Carson x 16153-56

17 John W. & Laura I. Stansberry x 10874-56

N½ of Sec. 10, T. 18 N. R. 15 W., M.D.B.& M.

4-23=76-01
Riverside

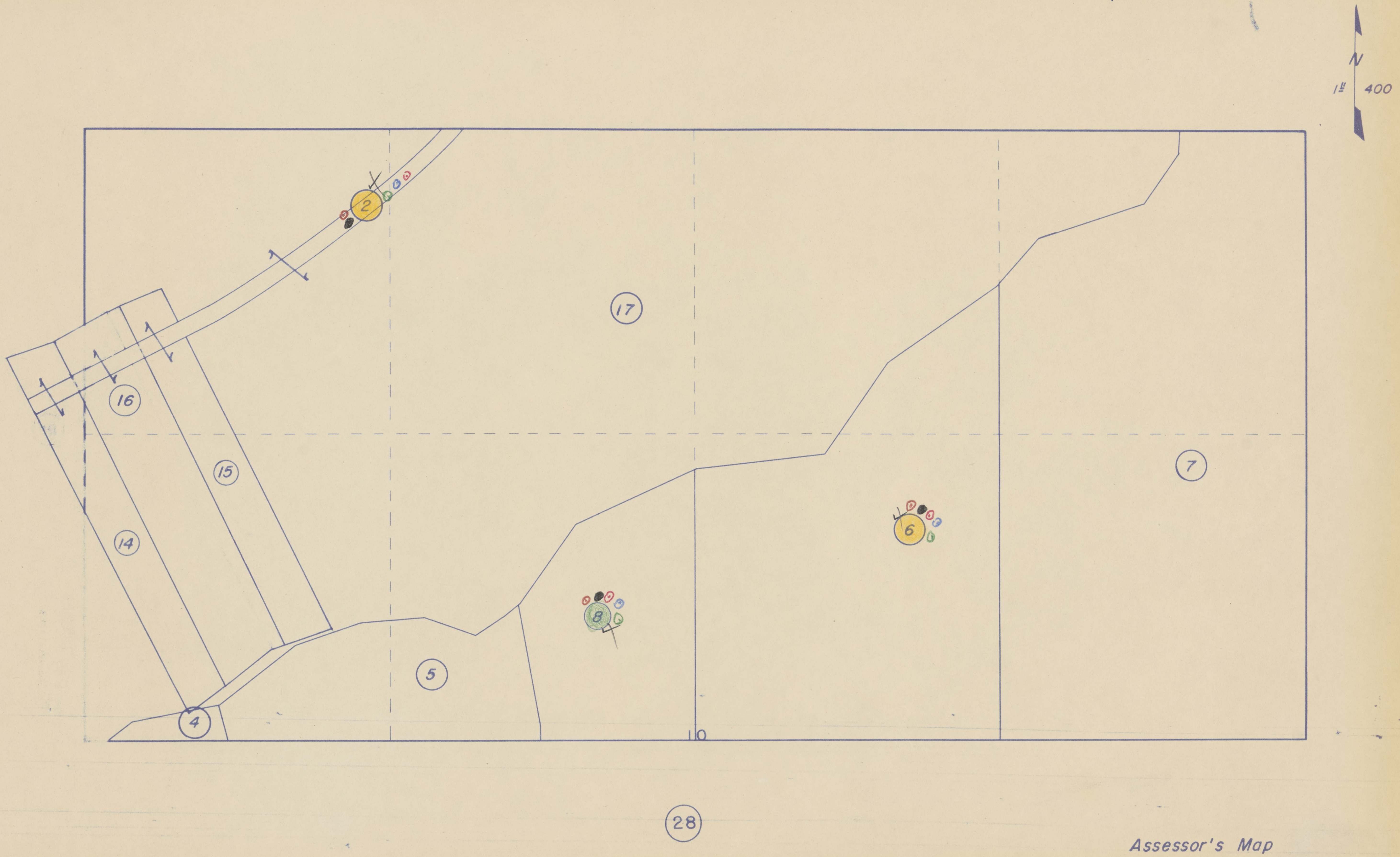
N
1" 400
2
17
16
15
14
7
6
8
5
4
10
28

Assessor's Map
County of Mendocino, Calif.
March, 1950

21-28

1 ~~CARL A. EGGERS~~ 142/248 See page 18 No 13

2 ~~ROBERT WILLIAM EMMETT CON TO~~ JOHN C. & LAURA HAYNES THOMASSON x 2516-51 23743-57

3 ~~EDWARD H. SR. & ELLA BELL~~ 136/342 16167-56 Virginia, William, Ella & John M. Bell 16168-56

4 ROGER E. & CAROLYN T. MCKENNA 164/458 Ex T Union Lumber Co = T

5 UNION LUMBER CO. 7981-52

6 ROGER E. & CAROLYN T. MCKENNA 164/458 Ex T Union Lumber Co = T

7 NOW 10, 11

8 R. M. & ANGE L. WADDELL CON TO ZENA WARREN & JOHN H. COPENHAVER 22040-53

9 K. B. & IRENE C. MCGUIRE x 21046-53

10 UNION LUMBER CO. = T ~~Ernest L. & Joy F. Oakes x Ex F~~ 15141-56 Norman E & Beverly Allen Oaks x 21769-56

11 MILDRED S. SPILLER, HELEN S. ELDER ~~& LURA B. SHRECK~~ x 3784-51 9638-55

S 1/2 of Sec. 10, T. 18 N. R. 15 W., M. D. B. & M.

4-26=153-03

Willits

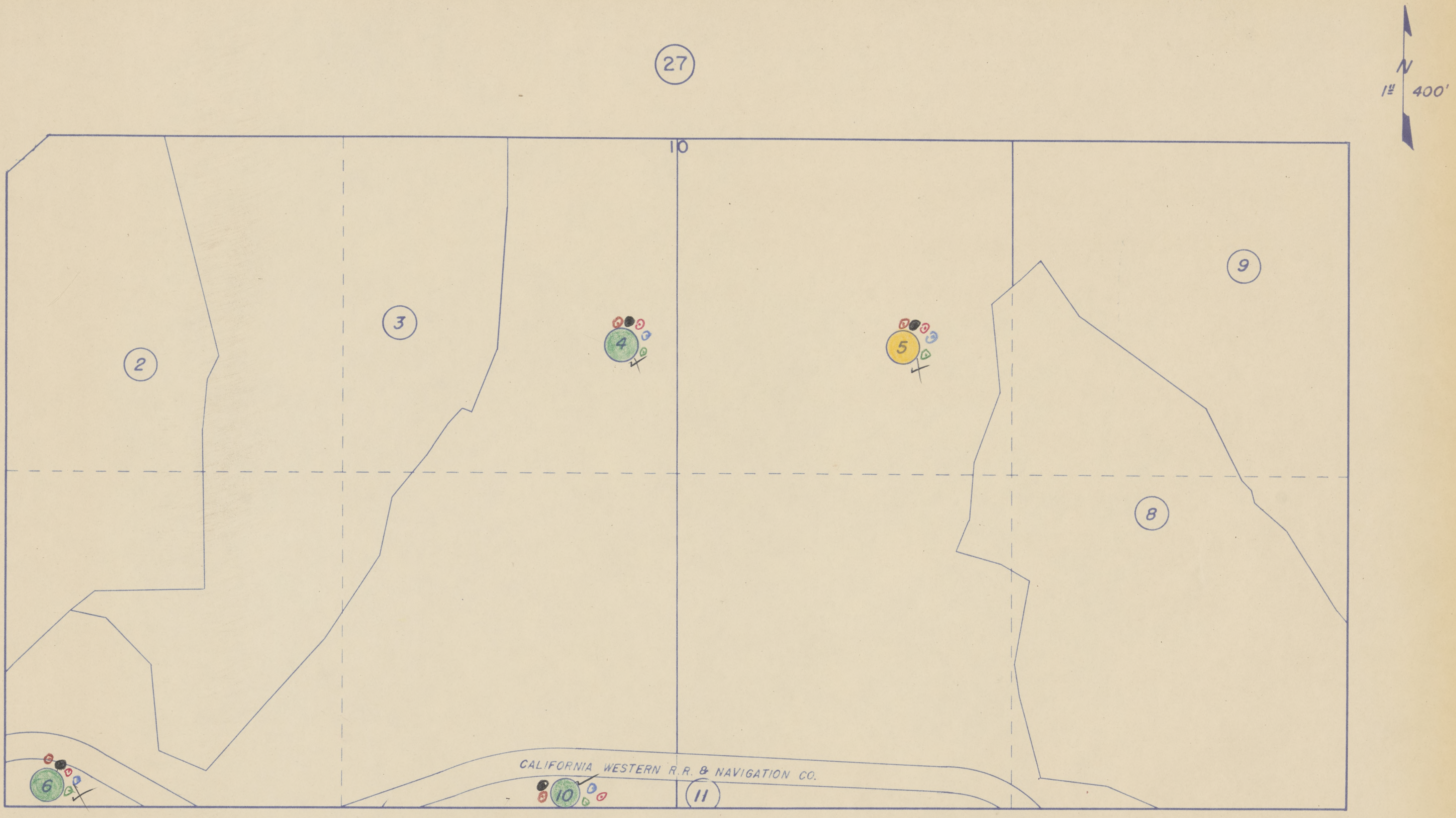
27
10
N
1" 400'
2
3
4
5
6
8
9
10
11
CALIFORNIA WESTERN R.R. & NAVIGATION CO.

Assessor's Map
County of Mendocino, Calif.
March, 1950

21-29

19 ~~UNION LUMBER CO.~~ 164/129 Nov 25, 26

20 MILDRED S. SPILLERS, HELEN S. ELDER & ~~LURA B. SHRECK~~ x 3784-51 9638-56^{5}

21 UNION LUMBER CO.

22 MILDRED S. SPILLERS, HELEN S. ELDER & ~~LURA B. SHRECK~~ x 3784-51 9638-56^{5}

23 MILDRED S. SPILLERS, HELEN S. ELDER & ~~LURA B. SHRECK~~ x 3784-51 9638-56^{5}

24 UNION LUMBER CO.

25 Union Lumber Co

26 Union Lumber Co = T ~~Ernest L & Joy T. Oaks~~ x Ex T 15141-56 Norman E. & Beverly Allen Oaks x Ex T 21769-56

21-29

1 JOHN A. & ROSE MCCARTHY X 3378-51

2 NOW 19, 20

3 GEORGE P., RENEE & JOHN G. JELATIS X 236/298

4 JOSEPH & ESTELLE RISCH X 200/468

5 JOSEPH & ESTELLE RISCH X 200/468

6 R. M. & ANGE L. WADDELL CON TO ZENA WARREN & JOHN H. COPENHAVER 22040-53

7 UNION LUMBER CO.

8 GLENN R. & DOROTHY M. TWITCHELL CON TO RAY S. & RUTH C. WIGHTMAN 20853-53

9 UNION LUMBER CO. 164/129

10 STATE OF CALIFORNIA (REFORESTIZATION PROJECT) 218/279

11 NOW 21, 22

12 GEORGE P., RENEE & JOHN G. JELATIS X 236/298

13 JOSEPH & ESTELLE RISCH X 200/468

14 UNION LUMBER CO.

15 STATE OF CALIFORNIA (REFORESTIZATION PROJECT) 218/279

16 STATE OF CALIFORNIA (REFORESTIZATION PROJECT) 218/279

17 NOW 23, 24

18 GEORGE P., RENEE & JOHN G. JELATIS X 236/298

21-29

Sec. 14, 15, 22, 23 T. 18 N. R. 15 W., M. D. B. & M.

3-52 = 153-02
3-53
4-30 = 60-01
4-26 = 153-03

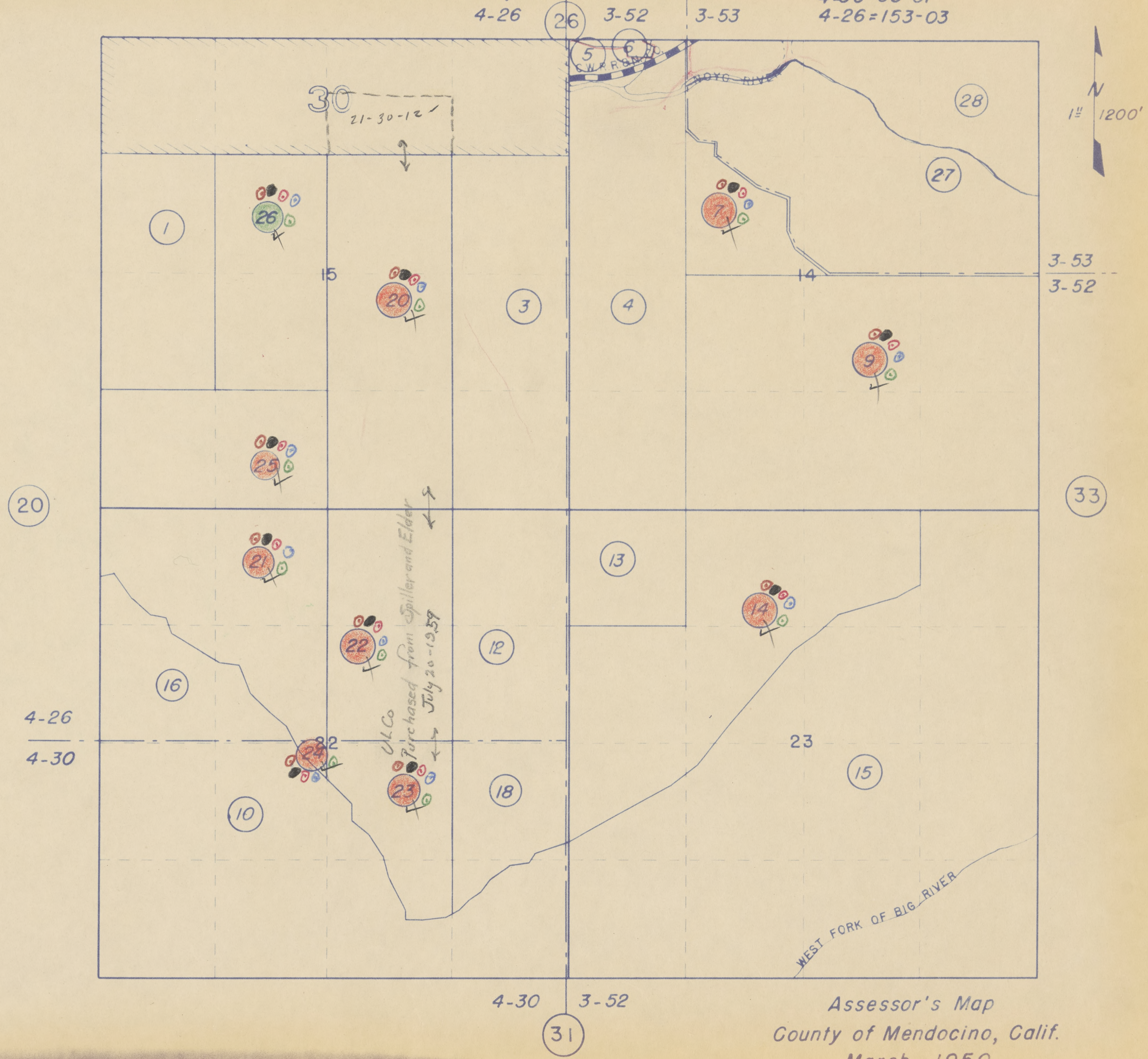
4-26
26
3-52
3-53
5
6
C.W.R.R. Co.
NOYO RIVER
30
21-30-12
28
27
N
1" = 1200'
1
26
7
15
20
3
4
14
3-53
3-52
9
25
20
33
21
13
14
22
12
16
U.L.Co.
Purchased from Spiller and Elder
July 20-1959
4-26
4-30
22
23
23
15
18
10
WEST FORK OF BIG RIVER
4-30
3-52
31

Assessor's Map
County of Mendocino, Calif.
March, 1950

21-30

1 JOHN A. & ROSE MCCARTHY x 3378-51

2 JOHN A. & ROSE MCCARTHY x 3378-51

3 NOW 7, 8

4 GEORGE P., RENEE & JOHN G. JELATIS x 236/298

5 GEORGE P., RENEE & JOHN G. JELATIS x 236/298

6 R. M. & ANGE L. WADDEL CON TO ZENA WARREN & JOHN H. COPENHAVER 22040-53

7 ~~UNION LUMBER CO. ET~~ ~~Ernest L. & Joy T. Oaks x Ex T 15141-56~~ Now 9, 10

8 MILDRED S. SPILLERS, HELEN S. ELDER ~~& LURA B. SHRECK~~ x 3784-51 9638-56

9 Union Lumber Co T Ernest L. & Joy T. Oaks x Ex T 15141-56

10 Union Lumber Co T Norman E. & Beverley Allen Oaks x 21769-56

4-26-153-03

21-30

N$\frac{1}{2}$ of N$\frac{1}{2}$ of Sec. 15, T. 18 N. R. 15 W., M.D.B. & M.

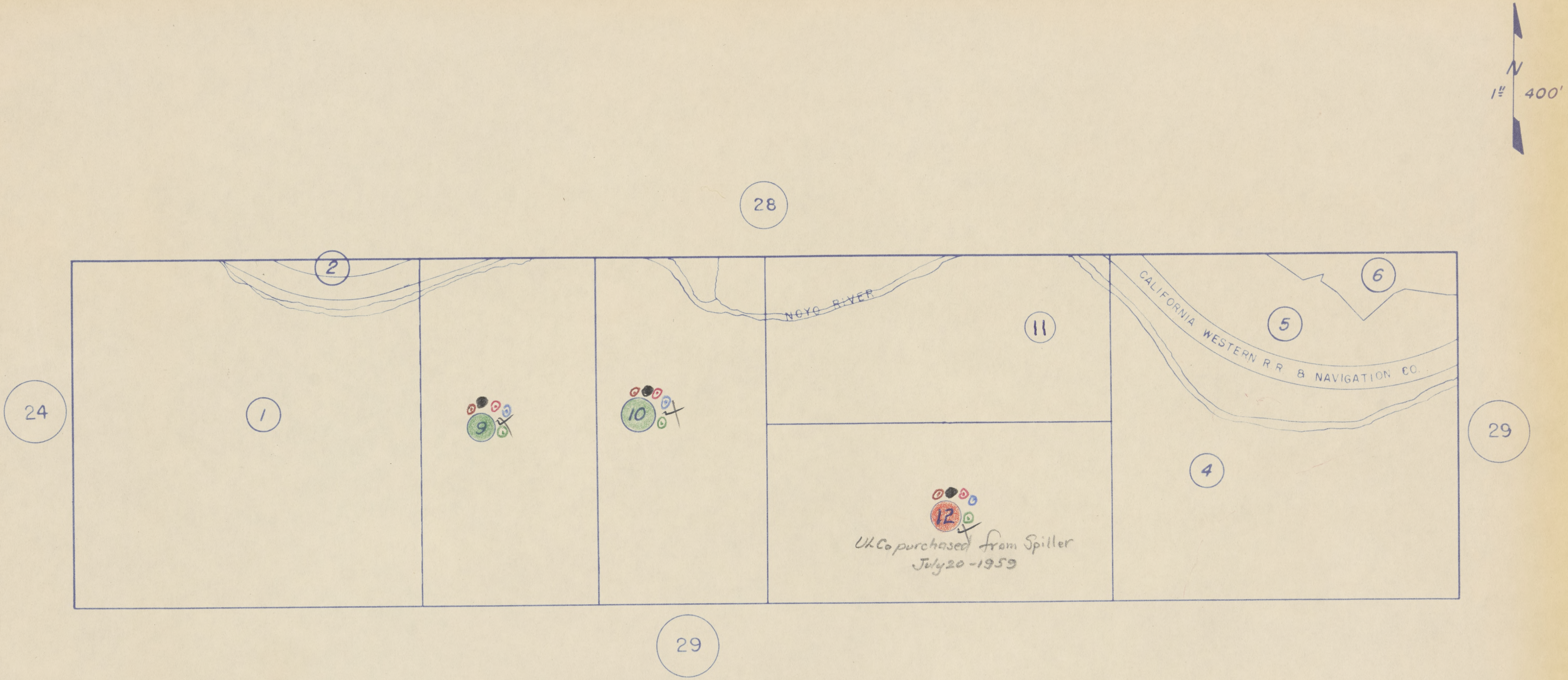
N
1" = 400'
28
2
6
NOYO RIVER
11
5
CALIFORNIA WESTERN R.R. & NAVIGATION CO.
24
1
9
10
29
4
12
29

ULCo purchased from Spiller
July 20-1959

Assessor's Map
County of Mendocino, Calif.
March, 1950

153-003

21-30

$N\frac{1}{2}$ of $N\frac{1}{2}$ of Sec. 15, T. 18 N. R. 15 W., M.D.B. & M.

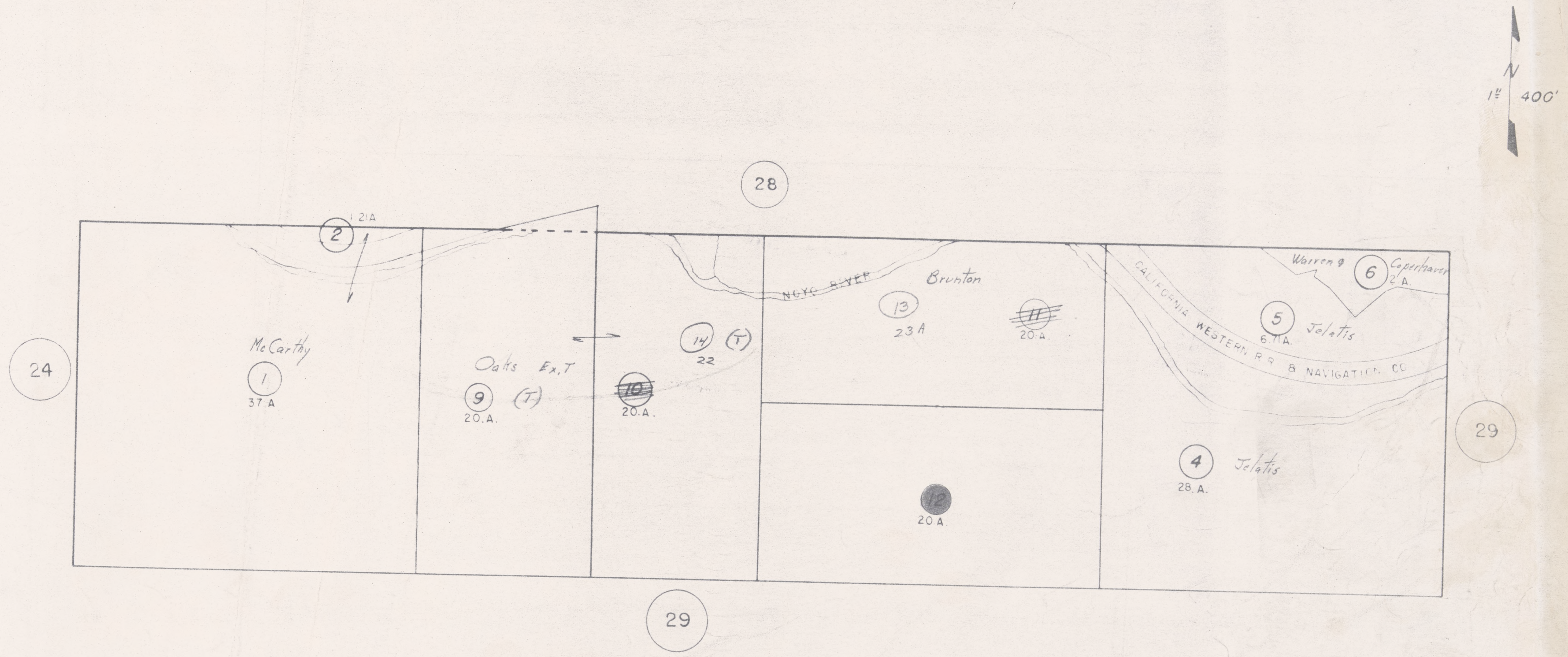
N
1" = 400'
28
24
29
29
2
1.21A
McCarthy
1
37.A
Oaks Ex, T
9
(T)
20.A.
~~10~~
20.A.
14
(T)
22
NOYO RIVER
Brunton
13
23 A
~~11~~
20.A.
12
20.A.
Warren 9
6
Coperhaver
2 A.
5
6.71A.
Jelatis
CALIFORNIA WESTERN R.R. & NAVIGATION CO.
4
28.A.
Jelatis

Assessor's Map
County of Mendocino, Calif.

21-33

1 UNION LUMBER CO. 164/129

2 GLENN R. & DOROTHY M. TWITCHELL CON TO RAY S. & RUTH C. WIGHTMAN 20853-53

3 CLARENCE A. & VERA M. WHITTAKER 27638-54

4 STATE OF CALIFORNIA (REFORESTIZATION PROJECT) 218/432

5 GLENN R. & DOROTHY M. TWITCHELL CON TO RUTH C. WIGHTMAN 20853-53

6 ~~A. A. ARENDS~~ 1201-55 ~~E. N. Funk~~ 2087-55 ~~Sage Land & Lumber Co Inc.~~ 2087-55 Simpson Lumber Co —
~~Simpson Redwood Co~~ Willits Redwood Products Co

7 ~~SAGE LAND & LUMBER CO. INC.~~ CON TO ERNEST M. MCKEE 51/285 26390-57

8 ~~SAGE LAND & LUMBER CO.~~ INC. ~~Simpson Redwood~~ Co Willits Redwood Products Co 26390-57

9 CLARENCE A. & VERA M. WHITTAKER 27638-54

Sec. 13, 24 T. 18 N. R. 15 W., M.D.B.& M.

3-52
3-53 = 153-02
Willits

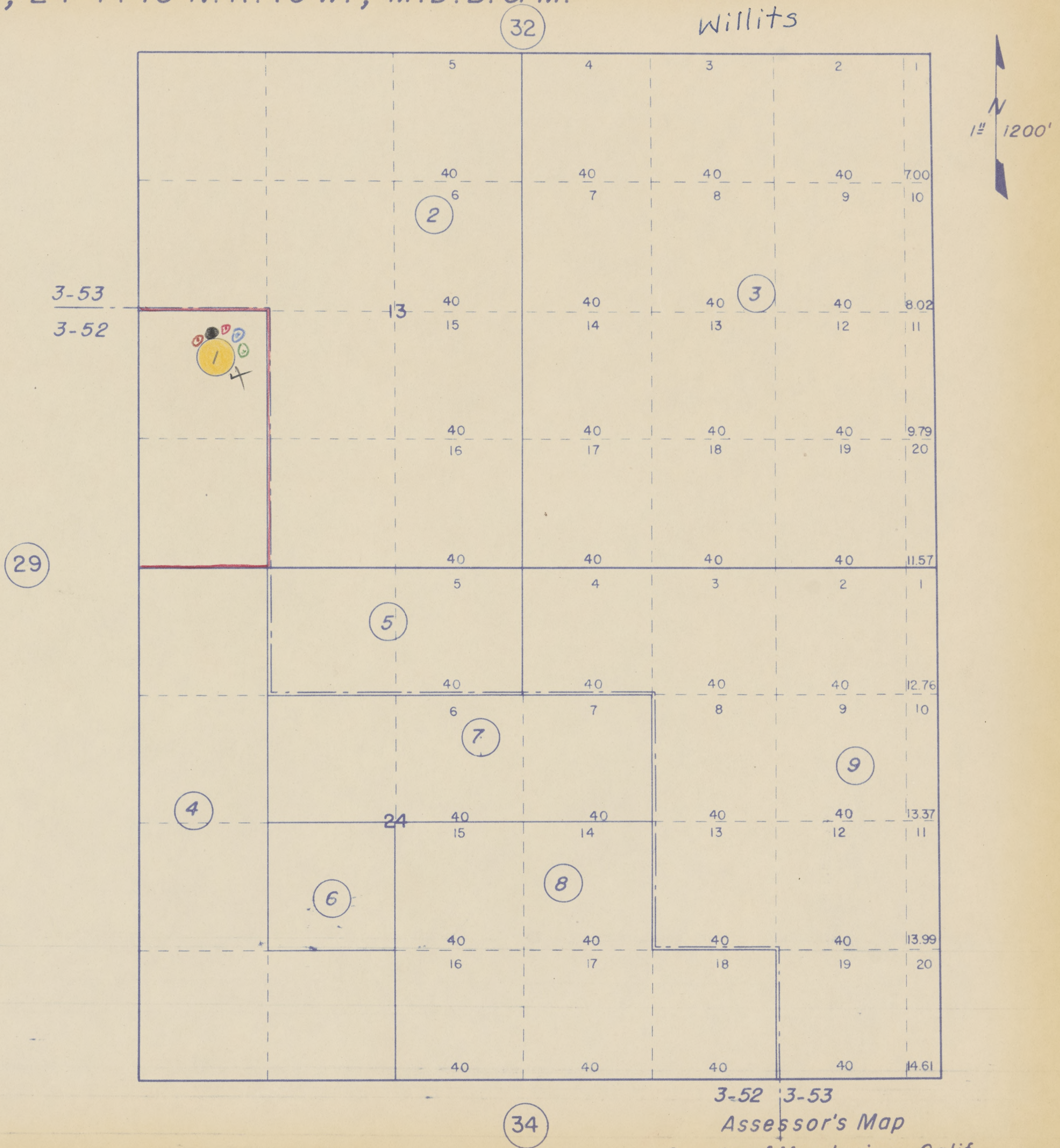
32
1" 1200'
N
3-53
3-52
29
13
24
① ② ③ ④ ⑤ ⑥ ⑦ ⑧ ⑨
5 4 3 2 1
40 40 40 40 7.00
6 7 8 9 10
40 40 40 40 8.02
15 14 13 12 11
40 40 40 40 9.79
16 17 18 19 20
40 40 40 40 11.57
5 4 3 2 1
40 40 40 40 12.76
6 7 8 9 10
40 40 40 40 13.37
15 14 13 12 11
40 40 40 40 13.99
16 17 18 19 20
40 40 40 40 14.61
3-52 3-53
34

Assessor's Map
County of Mendocino, Calif.
March, 1950

1 STATE OF CALIFORNIA (REFORESTIZATION PROJECT) 232/172

2 STATE OF CALIFORNIA (REFORESTIZATION PROJECT) 232/172

3 STATE OF CALIFORNIA (JACKSON FOREST) 7480-51

4 STATE OF CALIFORNIA (JACKSON FOREST) 7480-51

5 STATE OF CALIFORNIA (REFORESTIZATION PROJECT) 232/172

6 STATE OF CALIFORNIA (REFORESTIZATION PROJECT) 232/172

7 STATE OF CALIFORNIA (REFORESTIZATION PROJECT) 232/172

8 STATE OF CALIFORNIA (REFORESTIZATION PROJECT) 232/172

9 STATE OF CALIFORNIA (REFORESTIZATION PROJECT) 232/172

10 UNION LUMBER CO. 194/287

11 STATE OF CALIFORNIA (REFORESTIZATION PROJECT) 232/172

21-35

Sec. 4, 5, 6, 7, 8, 9 T.17N.R.15W., M.D.B.&M.

4-30=60-01
Woods

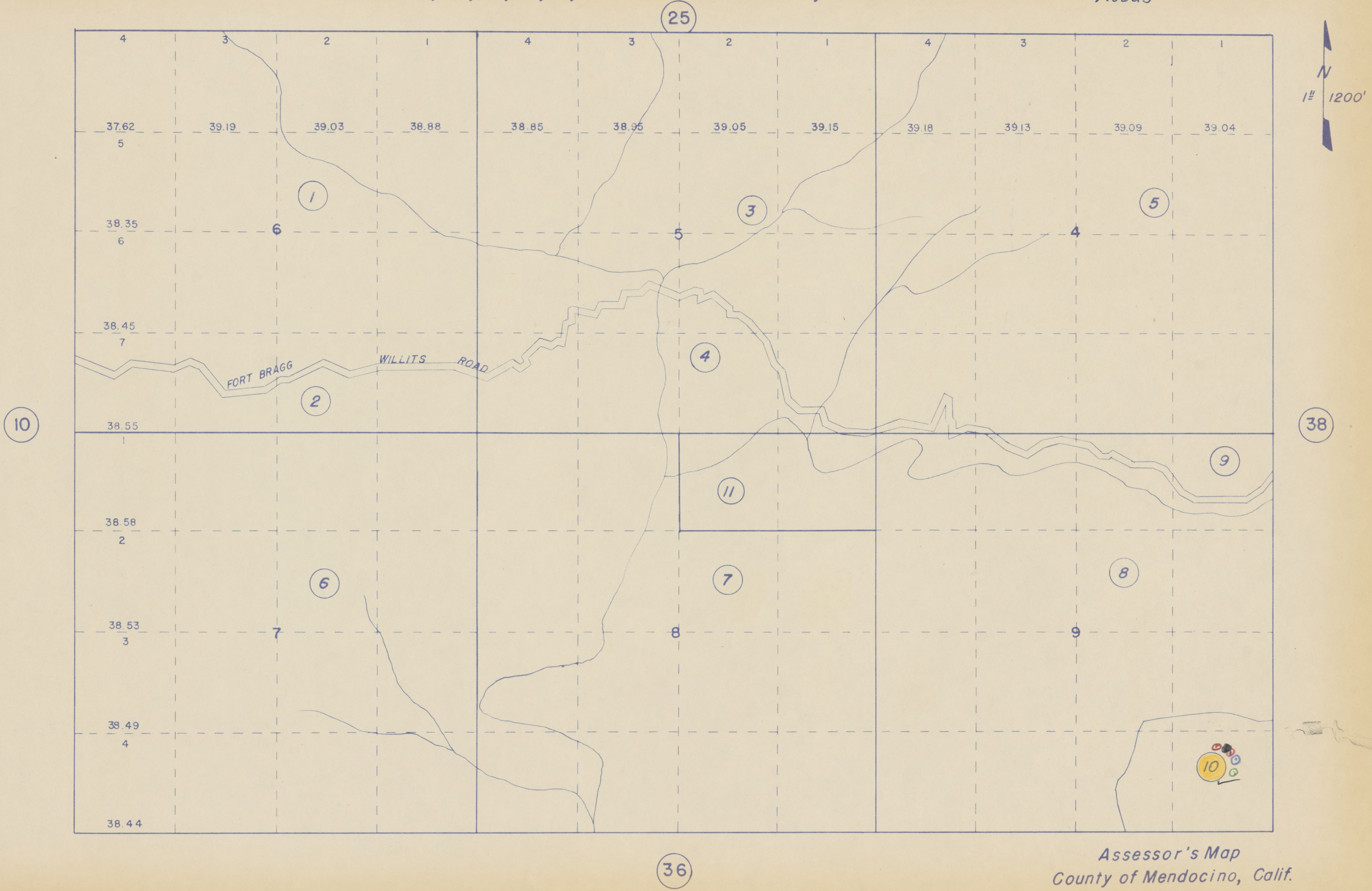
25
10
38
36
N
1" 1200'
4
3
2
1
37.62
5
39.19
39.03
38.88
38.85
38.95
39.05
39.15
39.18
39.13
39.09
39.04
38.35
6
38.45
7
38.55
1
38.58
2
38.53
3
38.49
4
38.44
6
5
4
7
8
9
① ② ③ ④ ⑤ ⑥ ⑦ ⑧ ⑨ ⑩ ⑪
FORT BRAGG WILLITS ROAD

Assessor's Map
County of Mendocino, Calif.
March, 1950

21-36

19 Union Lumber Co

21-36

1 KELLY MCGUIRE 25208-53
2 STATE OF CALIFORNIA (REFORESTIZATION PROJECT) 232/170
3 UNION LUMBER CO. 194/287
4 STATE OF CALIFORNIA (REFORESTIZATION PROJECT) 232/170
5 UNION LUMBER CO.
6 STATE OF CALIFORNIA (REFORESTIZATION PROJECT) 232/170
7 UNION LUMBER CO. 194/287
8 KELLY MCGUIRE 25208-53
9 KELLY MCGUIRE 25208-53
10 ~~UNION LUMBER CO.~~ 79-51 Now 18
11 ~~UNION LUMBER CO.~~ 194/287 Now 18
12 ~~UNION LUMBER CO.~~ 194/287 Now 19
13 STATE OF CALIFORNIA (REFORESTIZATION PROJECT) 232/170
14 ~~UNION LUMBER CO.~~ 79-51 Now 19
15 ~~UNION LUMBER CO.~~ 79-51 Now 19
16 UNION LUMBER CO. 194/287
17 UNION LUMBER CO. 194/287
18 Union Lumber Co

21-36

Sec. 16, 17, 18, 19, 20, 21 T. 17 N. R. 15 W., M.D.B. & M.

4-36=63-01
Comptche

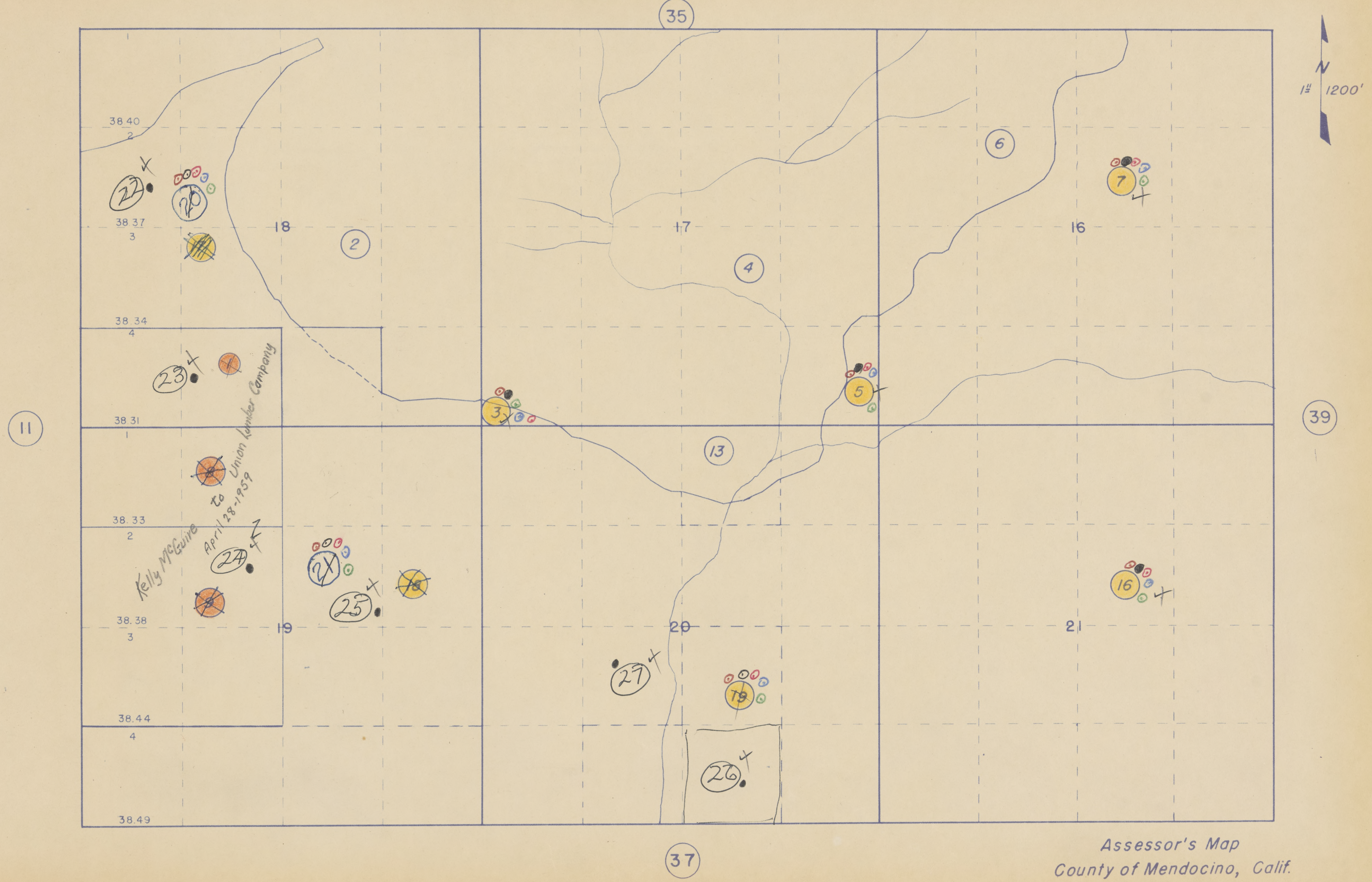
35
N
1" 1200'
38.40
2
38.37
3
18
2
17
4
16
6
7
22
20
38.34
4
23
1
Kelly McGuire to Union Lumber Company April 28-1959
38.31
1
11
3
5
13
39
38.33
2
24
21
25
15
16
38.38
3
19
20
21
27
19
38.44
4
26
38.49
37

Assessor's Map
County of Mendocino, Calif.
March, 1950

21-37

19 NOW 30

20 WILMA H. ~~& NORMAN H.~~ SHANDEL * 15764-49 24590-57

21 MASONITE CORPORATION 236/314

22 UNION LUMBER CO. 79-51

23 MASONITE CORPORATION 236/314

24 MASONITE CORPORATION 236/314

25 UNION LUMBER CO. 194/287

26 MASONITE CORPORATION 236/314

27 UNION LUMBER CO. 194/287

28 MASONITE CORPORATION 236/314

29 UNION LUMBER CO. 79-51

30 LORENZ N. & MIREILLE M. SPRING 22543-53

31 Union Lumber Co

32 " " "

21-37

1 UNION LUMBER CO. 79-51

2 GEORGE & STELLA M. SESSIONS (EX. T.) UNION LUMBER CO. (T.) 79-51

3 ALICE C. GURLEY & LUCY ROBBINS (EX. T.) UNION LUMBER CO. 79-51 (T.)

4 RAYMOND A. & MARY A. GIDDENS X 29029-54

5 ~~UNION LUMBER~~ CO. 79-51 Now 31

6 ~~UNION LUMBER CO~~. 194/287 Now 31

7 ~~UNION LUMBER CO~~. 194/287 Now 31

8 ~~UNION LUMBER~~ CO. 194/287 Now 32

9 ~~UNION LUMBER~~ CO. 79-51 Now 32

10 ~~UNION LUMBER CO~~. 194/287 Now 32

11 EDWARD LEE GURLEY 210/417

12 ALICE C. GURLEY & LUCY ROBBINS (EX. T.) UNION LUMBER CO. (T.) 79-51

13 LUCY ROBBINS (EX. T.) UNION LUMBER CO. (T.) 79-51

14 ETHEL C. DOCKER 176/239

15 ETHEL DOCKER 172/443

16 RAYMOND A. & MARY A. GIDDENS X 29029-54

17 J. W. MCDONALD 27017-50

18 NOW 30

21-37

4-36 = 63-01
Comptche

Sec. 28, 29, 30, 31, 32, 33 T. 17 N.R. 15 W., M.D.B.&M.

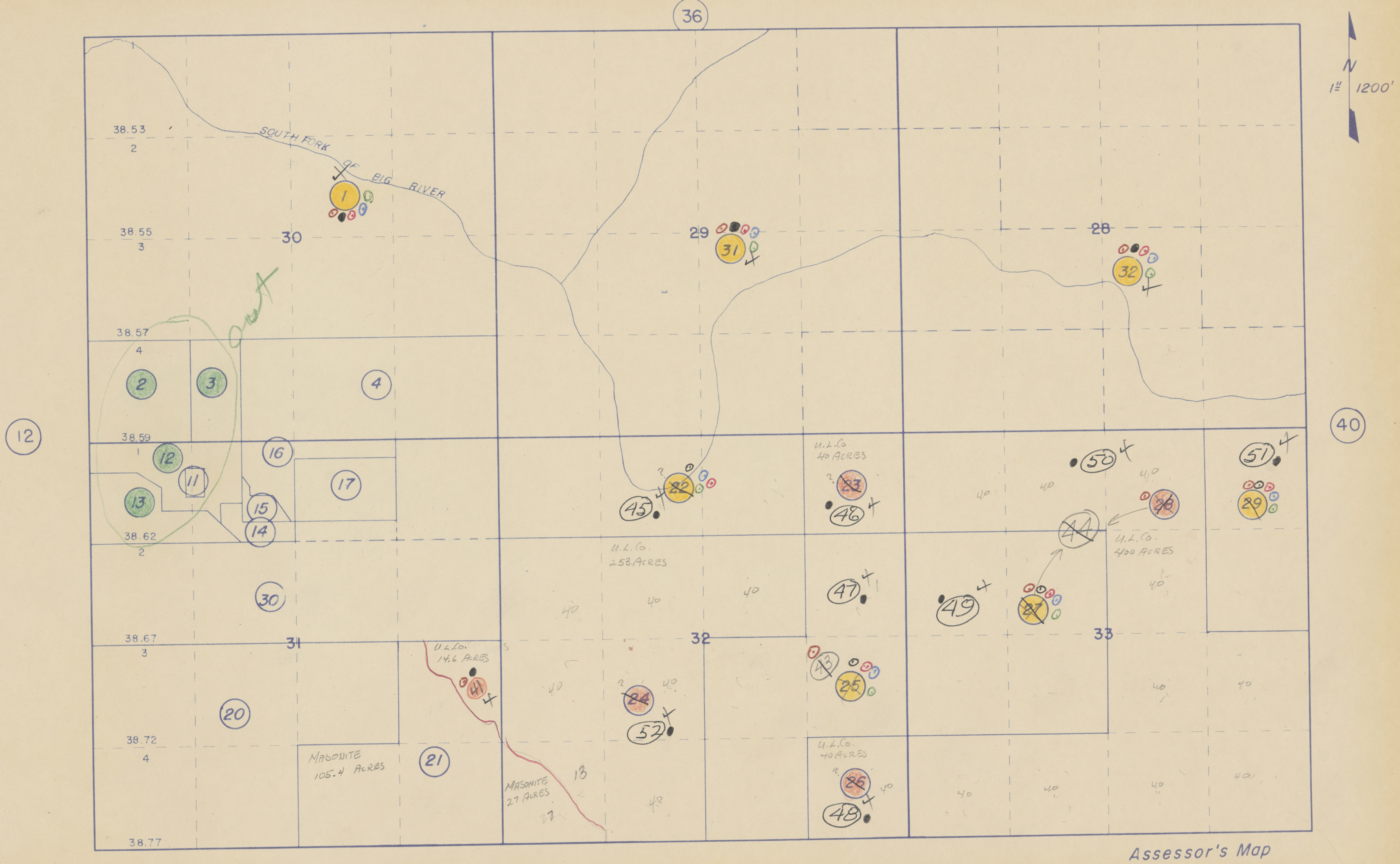
36
12
40
N
1" = 1200'
SOUTH FORK OF BIG RIVER
38.53
2
38.55
3
38.57
4
38.59
1
38.62
2
38.67
3
38.72
4
38.77
30
29
28
31
32
33
1
2
3
4
11
12
13
14
15
16
17
20
21
22
23
24
25
26
27
28
29
30
31
32
41
43
44
45
46
47
48
49
50
51
52
Out
U.L.Co. 40 ACRES
U.L.Co. 253 ACRES
U.L.Co. 400 ACRES
U.L.Co. 14.6 ACRES
U.L.Co. 40 ACRES
MASONITE 105.4 ACRES
MASONITE 27 ACRES
13
27
40

Assessor's Map
County of Mendocino, Calif.
March, 1950

21-38

1 STATE OF CALIFORNIA (REFORESTIZATION PROJECT) 232/170

2 STATE OF CALIFORNIA (REFORESTIZATION PROJECT) 232/170

3 STATE OF CALIFORNIA (REFORESTIZATION PROJECT) 232/170

4 STATE OF CALIFORNIA (REFORESTIZATION PROJECT) 232/170

5 ~~SAGE LAND & LUMBER CO. INC.~~ ~~Simpson Redwood Co~~ Willits Redwood Product Co CON TO ERNEST M. MCKEE 23532-50 26390-57

6 ~~SAGE LAND & LUMBER CO. INC.~~ ~~Simpson Redwood Co~~ Willits Redwood Products Co CON TO ERNEST M. MCKEE 23532-50 "

7 ~~SAGE LAND & LUMBER CO. INC.~~ 194/38 ~~Simpson Redwood Co~~ Willits Redwood Products Co 26390-57

8 ~~SAGE LAND & LUMBER CO. INC.~~ 222/358 — Willits Redwood Products Co 26390-57

9 STATE OF CALIFORNIA (REFORESTIZATION PROJECT) 232/170

10 UNION LUMBER CO. 194/287

11 STATE OF CALIFORNIA (REFORESTIZATION PROJECT) 232/170

12 STATE OF CALIFORNIA (REFORESTIZATION PROJECT) 232/170

13 VACANT

14 ~~SAGE LAND & LUMBER CO. INC.~~ 222/358 ~~Simpson Redwood Co~~ Willits Redwood Products Co 26390-57

15 VACANT

16 ~~CASPAR LUMBER CO.~~ State of California 21884-57

21-38

3-52=153-02
4-30=60-01 Woods

Sec. 1, 2, 3, 10, 11, 12 T. 17 N. R. 15 W., M.D.B.& M.

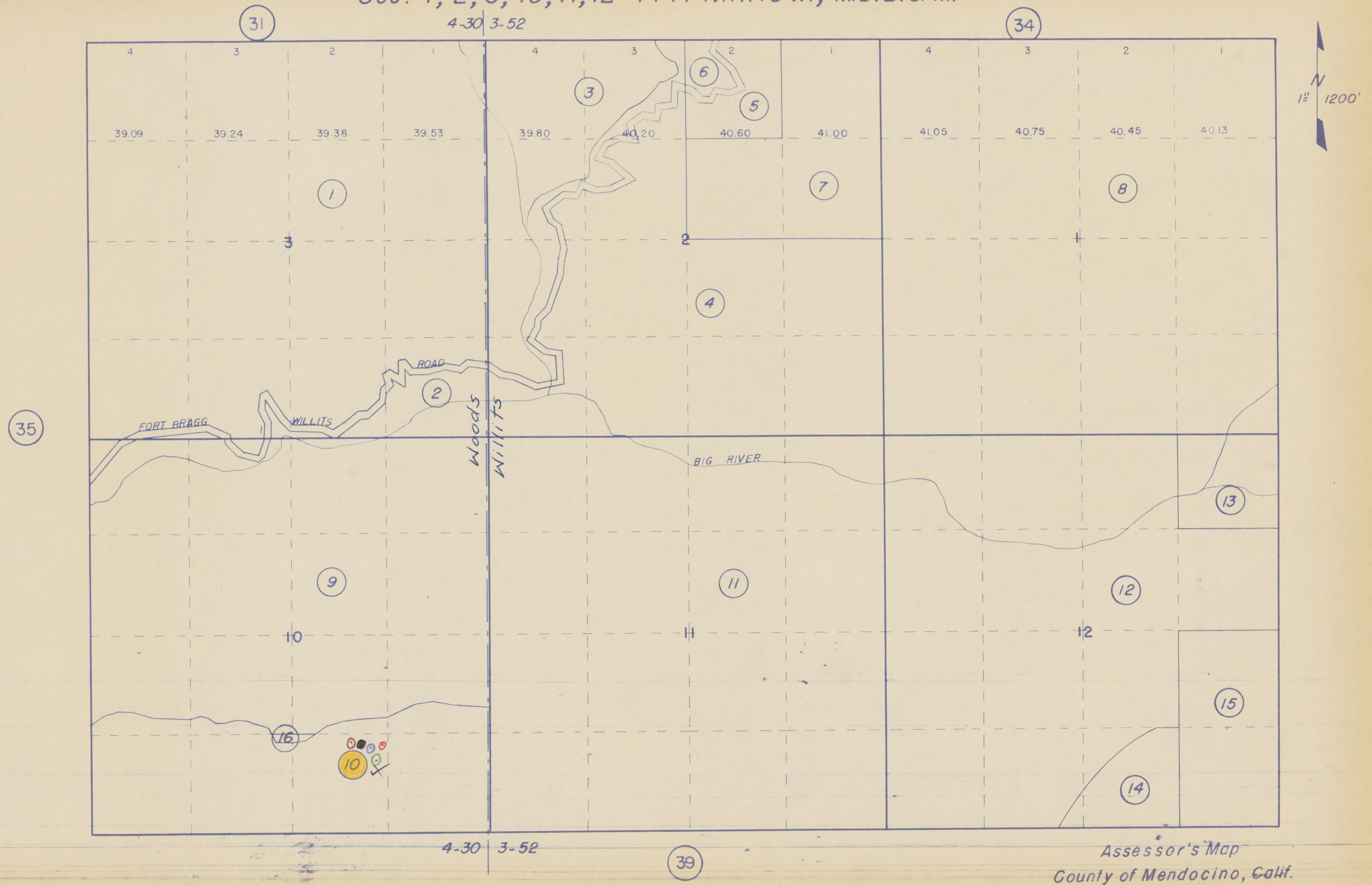
31
4-30 3-52
34
N
1" = 1200'
4
3
2
1
4
3
2
1
4
3
2
1
39.09
39.24
39.38
39.53
39.80
40.20
40.60
41.00
41.05
40.75
40.45
40.13
1
2
3
4
5
6
7
8
9
10
11
12
13
14
15
16
3
2
1
10
11
12
ROAD
FORT BRAGG
WILLITS
Woods
Willits
BIG RIVER
35
10
4-30 3-52
39

Assessor's Map
County of Mendocino, Calif.
March, 1950

21-39

1 ~~UNION LUMBER CO~~. 194/287 Now 14

2 ~~UNION LUMBER CO.~~ 28777-54 Now 14

3 UNION LUMBER CO. 194/287

4 STATE OF CALIFORNIA (REFORESTIZATION PROJECT) 232/170

5 STATE OF CALIFORNIA (REFORESTIZATION PROJECT) 232/170

6 ~~SAGE LAND & LUMBER CO. INC.~~ 222/358 ~~Simpson Redwood Co 16217~~-56 Willits Redwood Products Co 26380-57

7 UNION LUMBER CO. 194/287

8 ~~UNION LUMBER CO~~. 194/287 Now 15

9 ~~UNION LUMBER CO~~. 79-51 Now 15

10 ~~UNION LUMBER~~ CO. 79-51 Now 15

11 ~~UNION LUMBER CO~~. 194/287 Now 16

12 ~~UNION LUMBER CO~~. 79-51 Now 16

13 ~~SAGE LAND & LUMBER CO. INC.~~ 222/358 ~~Simpson Redwood Co~~ 16217-56 Willits Redwood Products Co 26380-57

14 Union Lumber Co

15 " " "

16 " " "

21-39

3-67=128-07 Forsythe
4-36=63-01 Comptche.

Sec. 13, 14, 15, 22, 23, 24 T.17 N. R.15 W., M.D.B.&M.

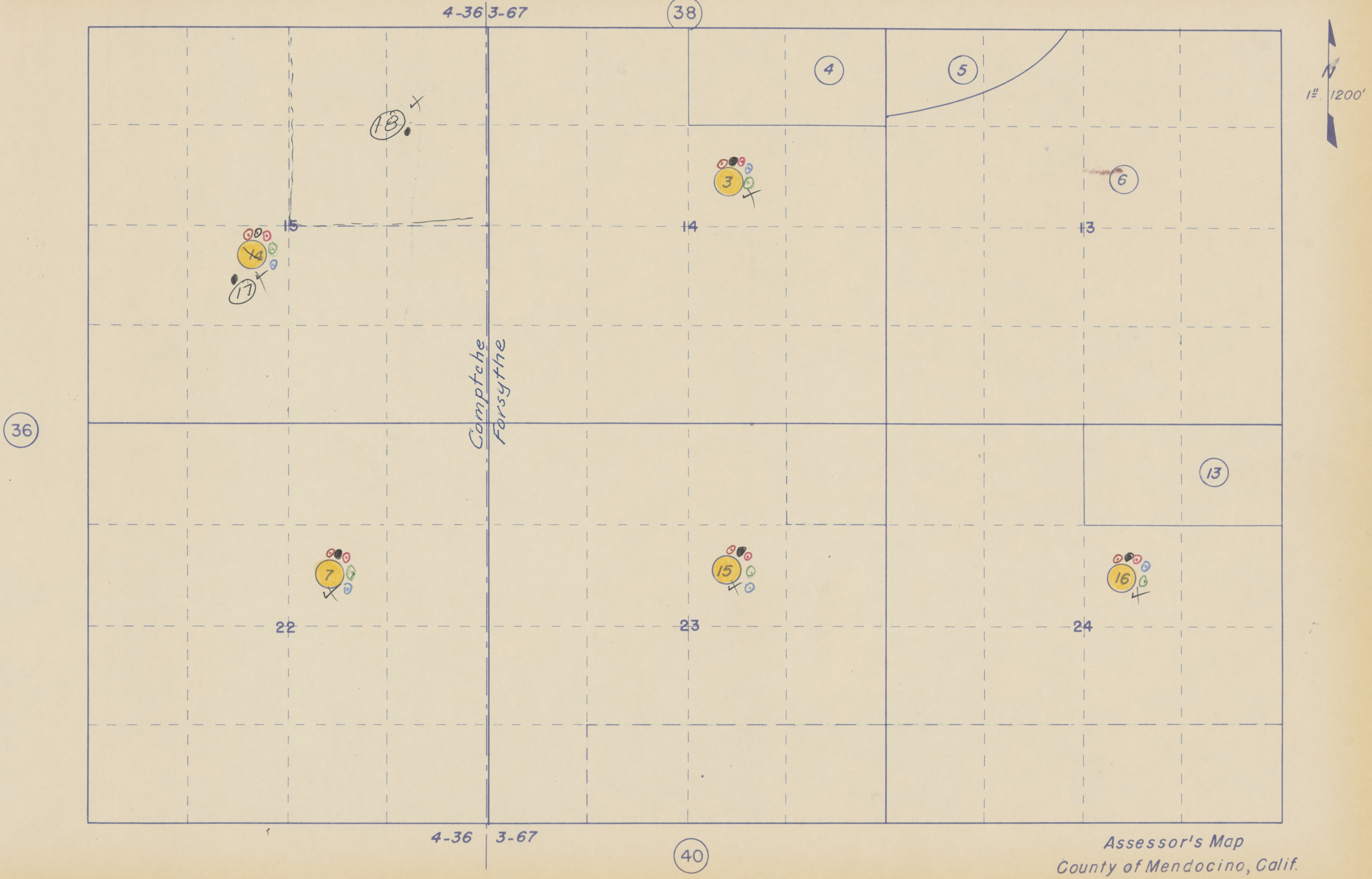
4-36
3-67
38
4
5
18
N
1" = 1200'
3
6
15
14
13
14
17
Comptche
Forsythe
36
13
7
15
16
22
23
24
4-36
3-67
40

Assessor's Map
County of Mendocino, Calif.
March, 1950

21-40

1 ~~UNION LUMBER CO.~~ 194/287 Now13

~~2 UNION LUMBER CO.~~ 79-51 Now 13

3 ~~UNION LUMBER CO.~~ 79-51 Now14

4 ~~UNION LUMBER CO.~~ 194/287 Now14

5 ~~UNION LUMBER CO.~~ 194/287 Now15

6 ~~UNION LUMBER CO.~~ 79-51 Now15

7 MASONITE CORPORATION 236/314

8 UNION LUMBER CO. 79-51

9 ~~UNION LUMBER CO. 194/287~~ Now16

10 ~~UNION LUMBER CO.~~ 79-51 Now16

11 ~~UNION LUMBER CO.~~ 194/287 Now16

12 UNION LUMBER CO. 194/287

13 Union Lumber Co

14 " " "

15 " " "

16 " " "

21-40

2-10=128-06 Forsythe
4-36=63-00 Comptche

Sec. 25, 26, 27, 34, 35, 36 T.17N.R.15W., M.D.B.&M.

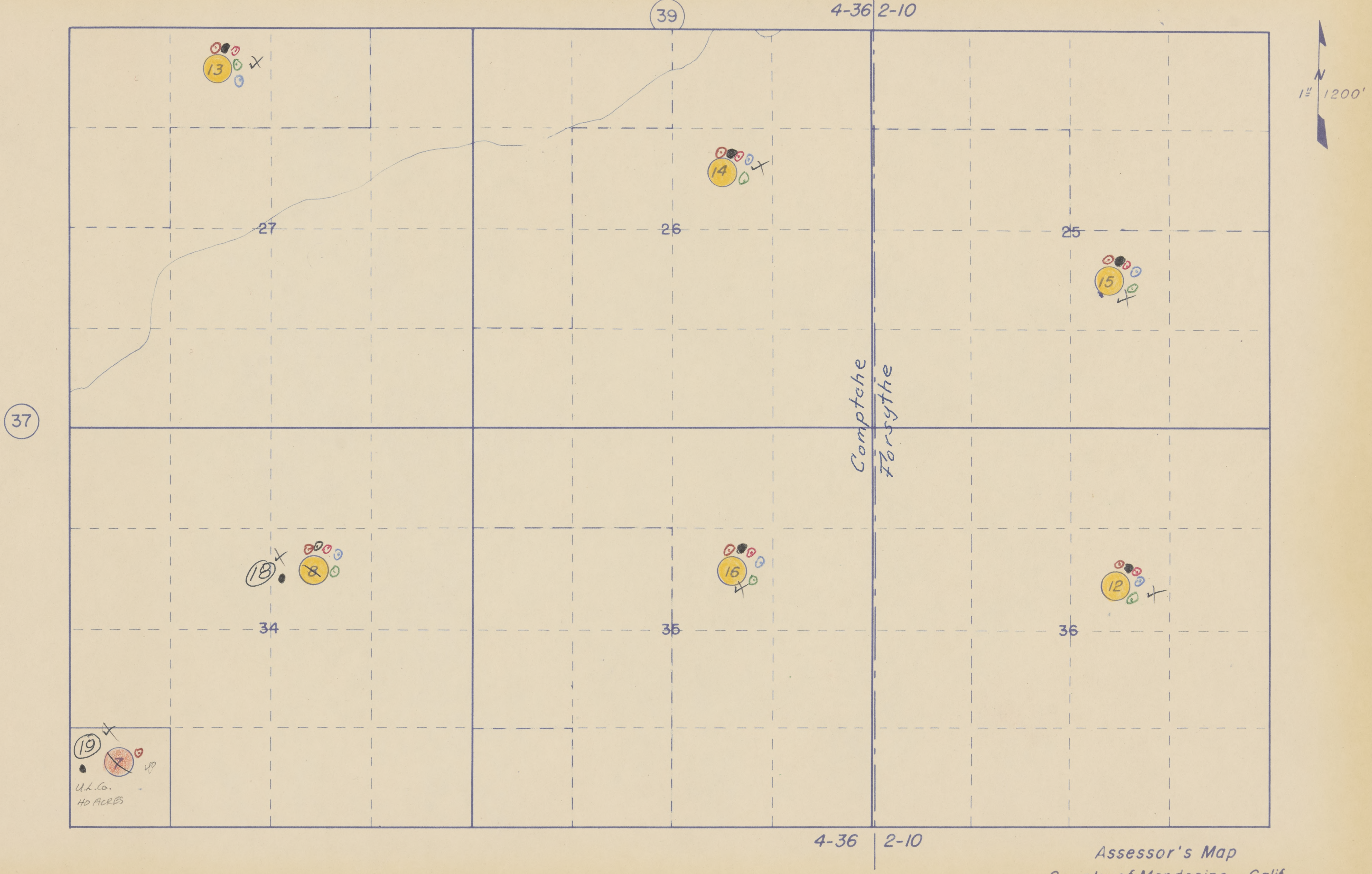
4-36
2-10
39
37
13
14
15
27
26
25
Comptche
Forsythe
18
8
16
12
34
35
36
19
7
40
U.L.Co.
40 ACRES
4-36
2-10
N
1" = 1200'

Assessor's Map
County of Mendocino, Calif.
March, 1950

Book.
22

INDEX BOOK
22

T. 17 N. R. 17 & 18 W. M. D. B. & M.

4-31 Caspar - Mendo-Little River Cemetery Dist.
4-32 Mendocino - Mendo-Little River Cemetery Dist.
4-34 Little River - Mendo-Little River Cemetery Dist.
4-38 Mendocino - Mendo-Little River Cemetery Dist.
Mendocino Fire Protection Dist.
4-44 Mendocino - Mendo-Little River Cemetery Dist.
Mendocino Fire Protection Dist.
Mendocino Lighting Dist.
4-45 Mendocino - Mendo-Little River Cemetery Dist.
Mendocino Lighting Dist.

CASPAR — Pages 05, 06, 07, 08.
HEESER TRACT - Page 30
MENDOCINO - Pages 29, 32 to 47 inc.

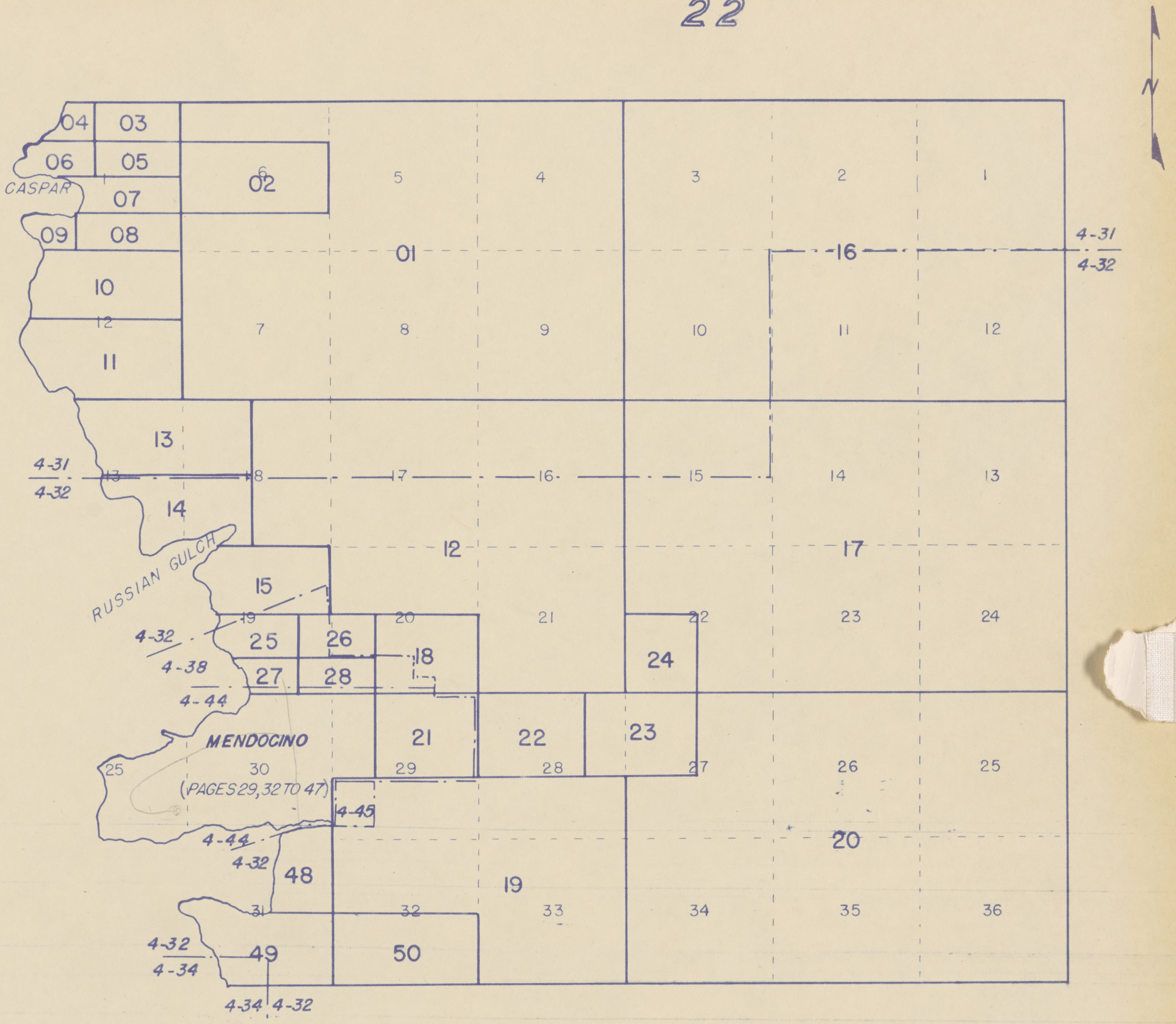
N
04
03
06
05
CASPAR
07
6
02
09
08
10
12
11
01
5
4
3
2
1
7
8
9
10
11
12
16
4-31
4-32
13
14
4-31
4-32
13
18
17
16
15
14
13
RUSSIAN GULCH
15
12
17
19
20
21
22
23
24
4-32
25
26
4-38
27
28
18
24
4-44
MENDOCINO
21
22
23
25
30
29
28
27
26
25
(PAGES 29, 32 TO 47)
4-45
20
4-44
4-32
48
19
31
32
33
34
35
36
4-32
4-34
49
50
4-34
4-32

Assessor's Maps
County of Mendocino, Calif.
1951

22

22-17

1 STATE OF CALIFORNIA 21939-50

2 STATE OF CALIFORNIA 21939-50

3 STATE OF CALIFORNIA 80/241

4 STATE OF CALIFORNIA (JACKSON FOREST) 233/273

5 STATE OF CALIFORNIA 21939-50

6 STATE OF CALIFORNIA (JACKSON FOREST) 233/273

7 STATE OF CALIFORNIA (JACKSON FOREST) 233/273

8 STATE OF CALIFORNIA (JACKSON FOREST) 233/273

9 STATE OF CALIFORNIA 21939-50

10 STATE OF CALIFORNIA (JACKSON FOREST) 233/273

11 STATE OF CALIFORNIA (JACKSON FOREST) 233/273

12 ~~JOSEPH E. & ELLA MAURO~~ X 13964-52 Arthur R. Wilson 1934-55

13 STATE OF CALIFORNIA (JACKSON FOREST) 233/273

14 ~~RELMOND & ELEANOR SMITH~~ Now 18

15 ~~RELMOND & ELEANOR SMITH~~ 109/267 Now 18

16 STATE OF CALIFORNIA (JACKSON FOREST) 233/273

17 UNION LUMBER COMPANY 79-51

18 Relmond & Eleanor Smith 109/267

Sec. 13, 14, 15, 22, 23, 24 T. 17 N. R. 17 W., M.D.B.& M.

4-31=60-00
4-32=104-02

Mendocino

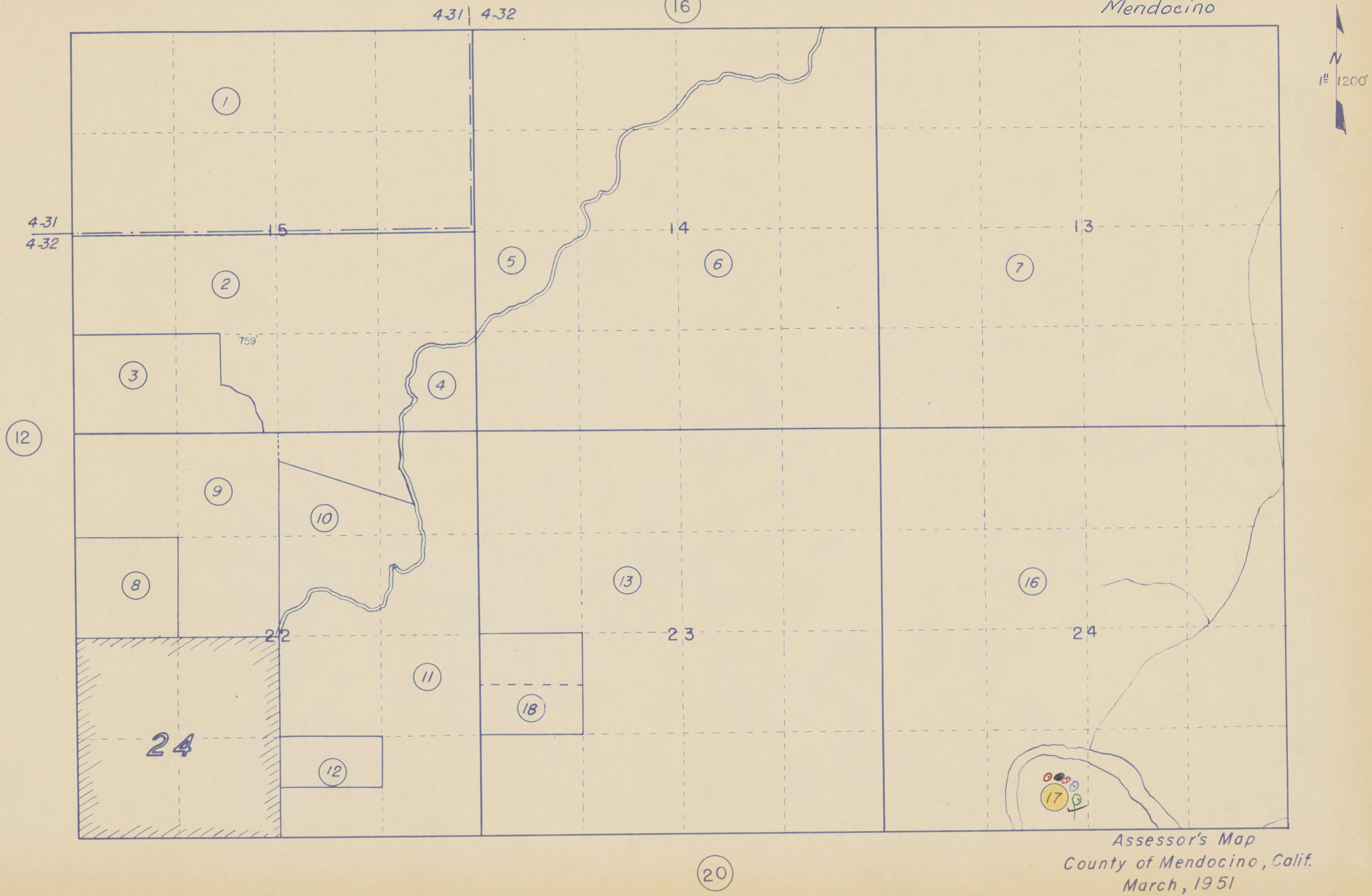
4-31 | 4-32
16
4-31
4-32
12
1
2
3
759
4
5
6
7
15
14
13
9
10
8
22
11
12
24
13
18
23
16
24
17
20
N
1" = 1200'

Assessor's Map
County of Mendocino, Calif.
March, 1951

34 ~~EMERY S. & EVELYN J. ESCOLA~~ x 8567-52 William T & Mildred C. George x 7595-55

35 GEORGE J. & MARGARET A. RAU 1544-51

36 ~~IVER S. & ELLEN E. OLSON~~ 16767-49 / Now 38, 39

37 IVER S. & ELLEN E. OLSON CON TO PHOEDORA A. HORNE (TRUSTEE FOR WILBERT A. & P. ALMIRA HORNE) 18485-53

38 Iver S. & Ellen E. Olson 16767-49

39 Iver S & Ellen E. Olson Con to Jack & Helen Coats x 16556-56 ~~Wesley James & Aurelia Katherine Blissard~~ x 5307-55

40 Union Lumber Co

41 " " "

18 VELVA V. WARNER 17952-49

19 EDITH A. NAUGLE 18408-49

20 HENRY C. & VIOLA M. VALETTE x 198/379

21 HENRY C. & VIOLA M. VALETTE x 198/379

22 ~~WALTER &~~ MAY SCHWEISS x 14486-52 25986-57 E. Pauline (1/3) Ray E & Reba I. x (1/3) Willard S. & Margaret E. Wanbaugh x 1/3 25987-57

23 ~~WALTER & M~~AY SCHWEISS x 14186-52 25986-57 E. Pauline 1/3 Ray E & Reba I x 1/3 Willard S & Margaret E. Wanbaugh x 1/3 25987-57

24 LLOYD D. 1/8 GORDON P. 1/8 RICHARD L. 1/8 CARROLL V. 1/8 JAMES E. 1/8 MERVYN F. 1/8 & KATHERINE ROSE
KELLEY 1/8 MARGARET E. CAMPBELL 1/8 31538-54

25 LLOYD D. 1/8 GORDON P. 1/8 RICHARD L. 1/8 CARROLL V. 1/8 JAMES E. 1/8 MERVYN F. 1/8 & KATHERINE ROSE
KELLEY 1/8 MARGARET E. CAMPBELL 1/8 31538-54

26 CARLENE NINA RIMBAUGH 176/314

27 ETHEL M. NOELLER 18904-49

28 LILA A. SMITH 19268-49 (RED MAY 1950) Con to Arnold K & Marlene Beck 6838-55

29 VIRGIL & ELVIRA CHIADO x 180/27

30 HARVEY W. & FLORY E. VIRCHOW x 210/453

31 HARVEY W. & FLORY E. VIRCHOW x 210/453

32 WILLIAM T. & MILDRED C. GEORGE x 232/258

33 GEORGE & ISABEL DANIELS 3542-51

22-19

1 A. A. HEESER

2 ~~G. H. SWANSON~~ ~~Gustave Henry &~~ Sonnie H. Swanson x 4490-55 21764-56

3 UNION LUMBER CO. 79-51

4 UNION LUMBER CO. 79-51

5 UNION LUMBER CO. 79-51

6 ~~UNION LUMBER CO.~~ 79-51 Now 40

7 UNION LUMBER CO. 79-51

8 STATE OF CALIFORNIA (JACKSON FOREST) 233/273

9 STATE OF CALIFORNIA (JACKSON FOREST) 233/273

10 ~~UNION LUMBER CO.~~ 79-51 Now 40

11 LLOYD D. 3/24 GORDON P. 3/24 RICHARD L. 3/24 CARROLL V. 3/24 JAMES E. 3/24 MERVYN F. 3/24 & KATHERINE ROSE KELLEY 3/24 MARGARET E. CAMPBELL 3/24 31538-54

12 LEWIS H. & IEDA V. RUSSELL X 238/139

13 MARY E. SILVA & LEONA B. CARLISLE

14 NOW 33, 34, 35

15 ~~AUGUST ALFRED HEESER~~ 118/176 ~~Union Lumber Company~~ 5661-55 Now 41

16 ~~UNION LUMBER CO.~~ 79-51 Now 41

17 NOW 36, 37

22-19
Mendocino

Sec. 28, 29, 30, 31, 32, 33 T.17 N. R.17 W., M.D.B.&M.

4-32=104-02
4-34=104-03
4-44—104-06
4-45—⑫=104-05

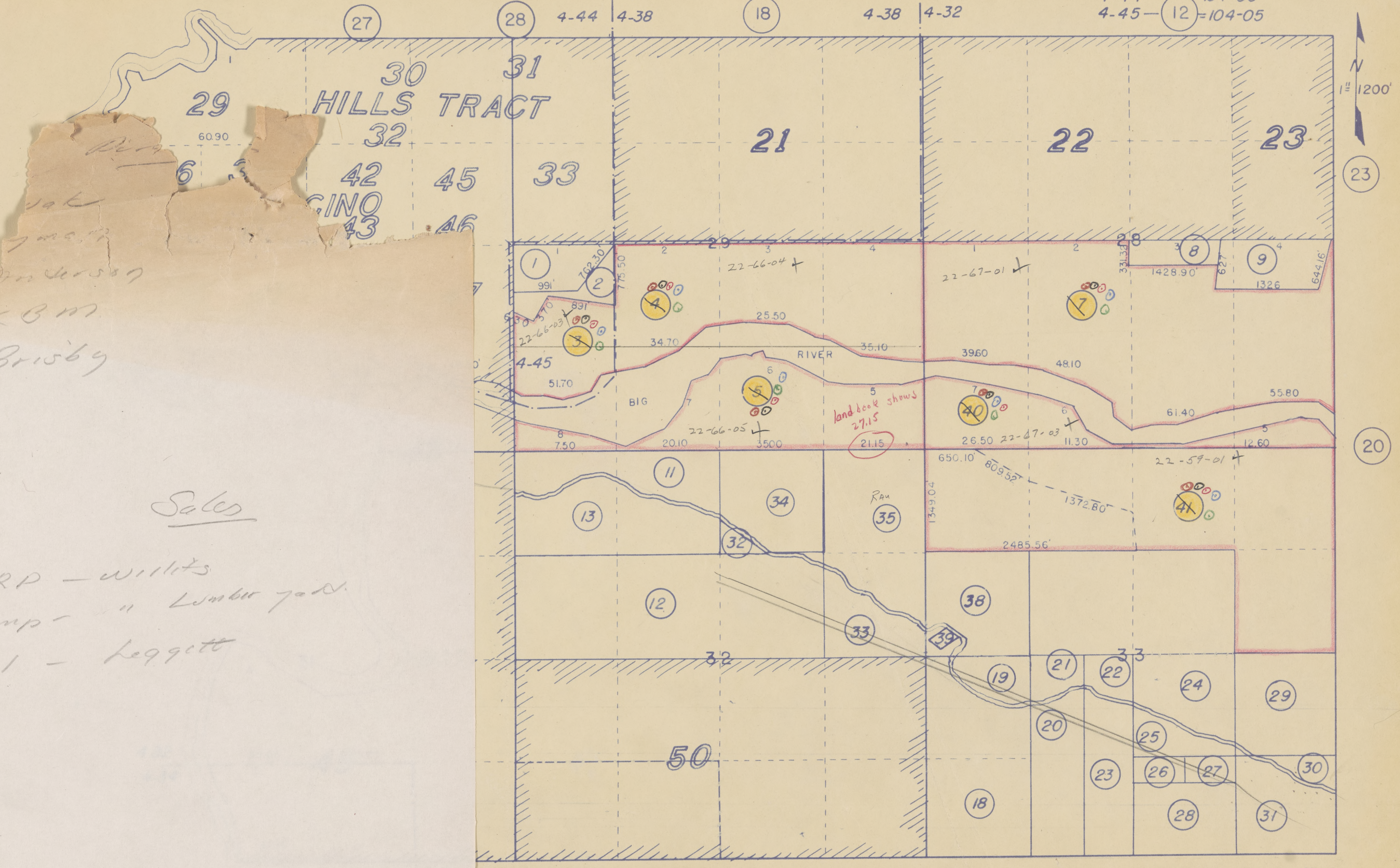

27
28
4-44
4-38
18
4-38
4-32
12
N
1" = 1200'
29
30
31
HILLS TRACT
32
60.90
42
45
33
GINO
43
46
21
22
23
23
20
1
2
991
762.30
775.50
891
2
29
3
4
22-66-04
22-66-03
1
2
28
3
8
9
4
331.32
1428.90
627
1326
644.16
22-67-01
25.50
34.70
35.10
RIVER
39.60
48.10
4-45
51.70
BIG
7
6
5
22-66-05
3500
20.10
8
7.50
land book shows 27.15
21.15
7
6
40
26.50
22-67-03
11.30
61.40
55.80
5
12.60
650.10
809.52
22-59-01
1372.80
1349.04
2485.56
41
11
13
34
35
32
12
33
39
38
19
21
22
33
24
29
32
20
25
50
23
26
27
30
18
28
31

Assessor's Map
County of Mendocino, Calif.
March, 1951

Bin
Oak
Jmcm
Anderson
KBM
Grisby

Sales

WRP – Willits
Camp – " Lumber yard
101 – Leggett

22-19

1 A. A. HEESER

2 ~~G. H. SWANSON~~ ~~Gustave Henry &~~ Sonnie H. Swanson 4490-55 21764-56

3 UNION LUMBER CO. 79-51

4 UNION LUMBER CO. 79-51

5 UNION LUMBER CO. 79-51

6 ~~UNION LUMBER CO.~~ 79-51 Now 40

7 UNION LUMBER CO. 79-51

8 STATE OF CALIFORNIA (JACKSON FOREST) 233/273

9 STATE OF CALIFORNIA (JACKSON FOREST) 233/273

10 ~~UNION LUMBER CO.~~ 79-51 Now 40

11 LLOYD D. 3/24 GORDON P. 3/24 RICHARD L. 3/24 CARROLL V. 3/24 JAMES

KELLEY 3/24 MARGARET E. CAMPBELL 3/24 31538-54

12 LEWIS H. & IEDA V. RUSSELL x 238/139

13 MARY E. SILVA & LEONA B. CARLISLE

14 NOW 33, 34, 35

15 ~~AUGUST ALFRED HEESER~~ 118/176 ~~Union Lumber Company~~ 5661-55

16 ~~UNION LUMBER CO.~~ 79-51 Now 41

17 NOW 36, 37

22-19

Mendocino

Sec. 28, 29, 30, 31, 32, 33 T.17 N. R.17 W., M.D.B.& M.

4-32=104-02
4-34=104-03
4-44=104-06
4-45=12=104-05

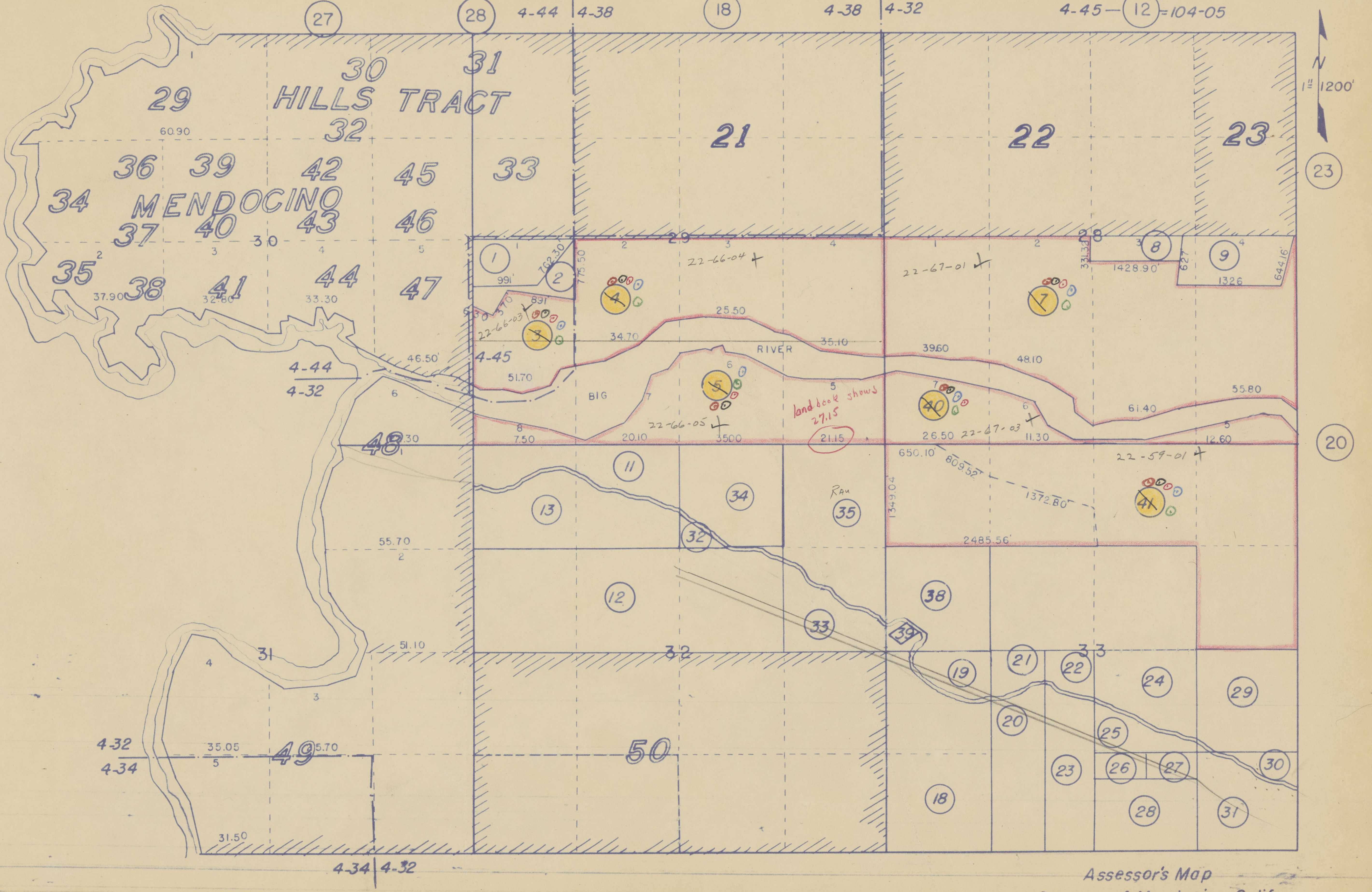
27
28
4-44
4-38
18
4-38
4-32
N
1" = 1200'
HILLS TRACT
MENDOCINO
29
30
31
32
33
34
35
36
37
38
39
40
41
42
43
44
45
46
47
48
49
50
21
22
23
60.90
37.90
32.80
33.30
46.50'
51.70
4-44
4-32
4-45
991'
762.30
775.50
891
22-66-03
22-66-04
22-66-05
22-67-01
22-67-03
22-59-01
1428.90'
627
644.16'
1326
331.38
25.50
34.70
35.10
39.60
48.10
55.80
61.40
26.50
11.30
12.60
7.50
20.10
3500
21.15
BIG
RIVER
land book shows 27.15
650.10'
609.52'
1372.80'
1349.04
2485.56'
Rau
55.70
51.10
35.05
15.70
31.50
4-32
4-34
4-34
4-32
20
11
13
12
32
34
33
35
38
39
19
20
21
22
24
25
26
27
28
29
30
31
18
23

Assessor's Map
County of Mendocino, Calif.
March, 1951

22-20

19 ~~UNION LUMBER CO.~~ 79-51 Now 26

20 ~~UNION LUMBER CO.~~ 79-51 Now 26

21 ANGELO J. & ELSIE A. PENITENTI x 1/2 ALBERT F. & MARY L. PENITENTI x 1/2 15809-52

22 UNION LUMBER CO. 79-51

23 STATE OF CALIFORNIA (JACKSON FOREST) 233/273

24 Union Lumber Co

25 Union Lumber Co

26 Union Lumber Co

22-20

1 WILFORD HAROLD REEP

2 WILFORD S. & WILFORD HAROLD REEP x 26500-54

3 STATE OF CALIFORNIA (JACKSON FOREST) 233/273

4 UNION LUMBER CO.

5 HELEN L. FROST 106/455

6 HENRY A. & KATHERINE M. ATWOOD x 200/159

7 STATE OF CALIFORNIA (JACKSON FOREST) 233/273

8 STATE OF CALIFORNIA (5 PAY) HENRY A. & KATHERINE M. ATWOOD x 17869-53

9 STATE OF CALIFORNIA (JACKSON FOREST) 233/273

10 UNION LUMBER CO. 79-51

11 ~~UNION LUMBER CO.~~ 79-51 Now 24

12 ~~UNION LUMBER CO.~~ 79-51 Now 24

13 ~~UNION LUMBER CO.~~ 79-51 Now 25

14 ~~UNION LUMBER CO.~~ 79-51 Now 25

15 VIRGIL & ELVIRA CHIADO x 180/27

16 N. W. & MARY V. ERICKSON x 13099-52

17 ~~UNION LUMBER CO.~~ 79-51 Now 26

18 ~~UNION LUMBER CO.~~ 79-51 Now 26

22-20

4-32=104-02
Mendocino

Sec. 25,26,27,34,35,36 T.17N.R.17W.M.D.B.&M.

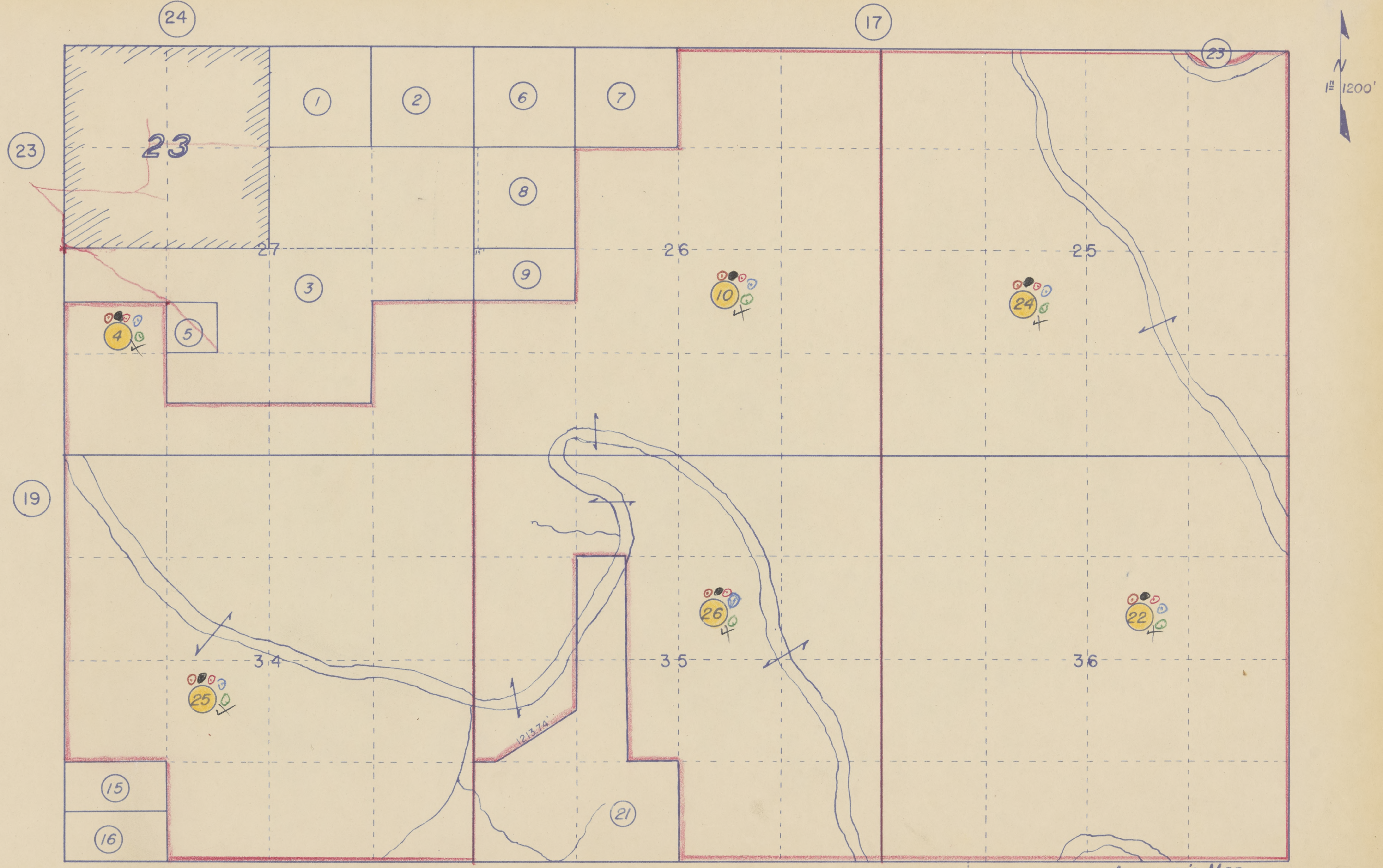
24
17
23
1
2
6
7
23
8
27
26
25
3
9
10
4
5
24
19
34
35
36
26
22
25
1213.74'
15
16
21
N
1" = 1200'

Assessor's Map
County of Mendocino, Calif.
March, 1951

22-35

1 A. A. HEESER

2 UNION LUMBER CO. 79-51

Mendocino 4-44-104-06 22-35

Mendocino

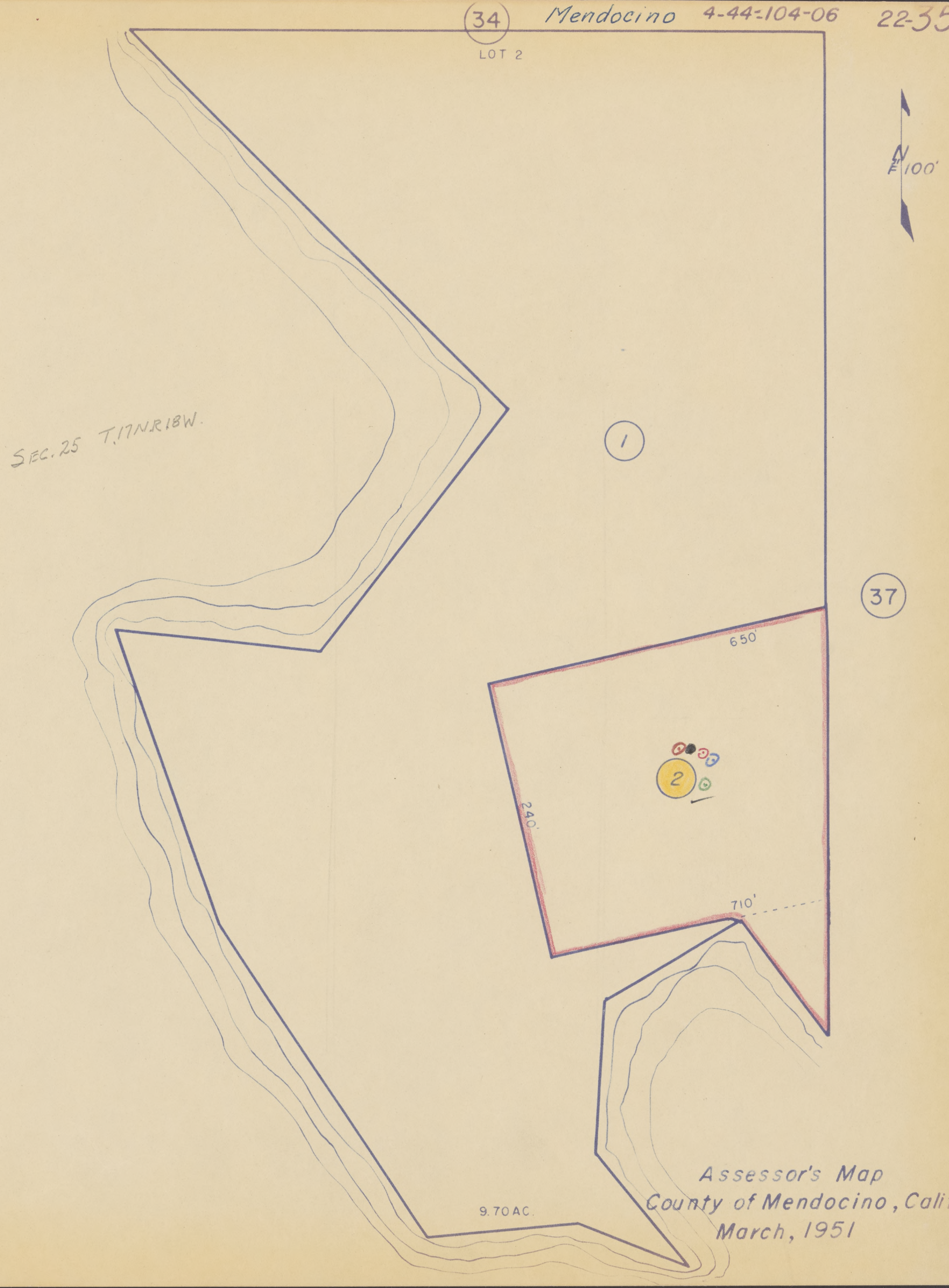
34
LOT 2
N
100'
SEC. 25 T.17N R.18W.
1
37
650'
2
240'
710'
9.70 AC.

Assessor's Map
County of Mendocino, Calif.
March, 1951

22-376

1 ARTHUR MATHEWS SILVA & JOANNA LUCY SILVA x 154/272

2 ~~OLAF & HAZEL BECK~~ x 206/359 George John & Eleine Ruth Halter x 28153-57

3 THOMAS PERRY 27659-50

4 THOMAS PERRY 27659-50

5 MANUEL T. PEREIRA (MANUEL PERRIA) 120/454

6 MARION T. VALADAO 22712-53

7 DINA & J. JOSEPH QUAILL, LENA Q. FRAGA 27293-54

8 EMMA RILLA BENNETT 136/348

9 ~~F. O. GORDON~~ Now 11,12

10 UNION LUMBER CO. 79-51

11 ~~F. O. Gordon~~ Now 13,14

12 Emma Gordon 5633-55 12924-56

13 F. O. Gordon

14 Antonio J. Gomes 15586-56 16046-56

22-371

1 A. A. HEESER

2 A. L. & L. H. FOSTER 20368-49

3 ~~WALTER & MARGARET L. ROSEBURGH~~ * 28284-50 11839-56 Ellsworth & Lois A. Mack x 11840-56

4 GILBERT MAURICE SILVEIRA 200/19

5 BELLE SILVEIRA 106/101

6 UNION LUMBER CO. 79-51

7 JOHN MARIE & ANNA MARIE SILVERIA 97/172 ✓

8 MR. & MRS. JOHN MARIA SILVERIA 116/7 ✓

4-44=104-06
Mendocino

Mendocino

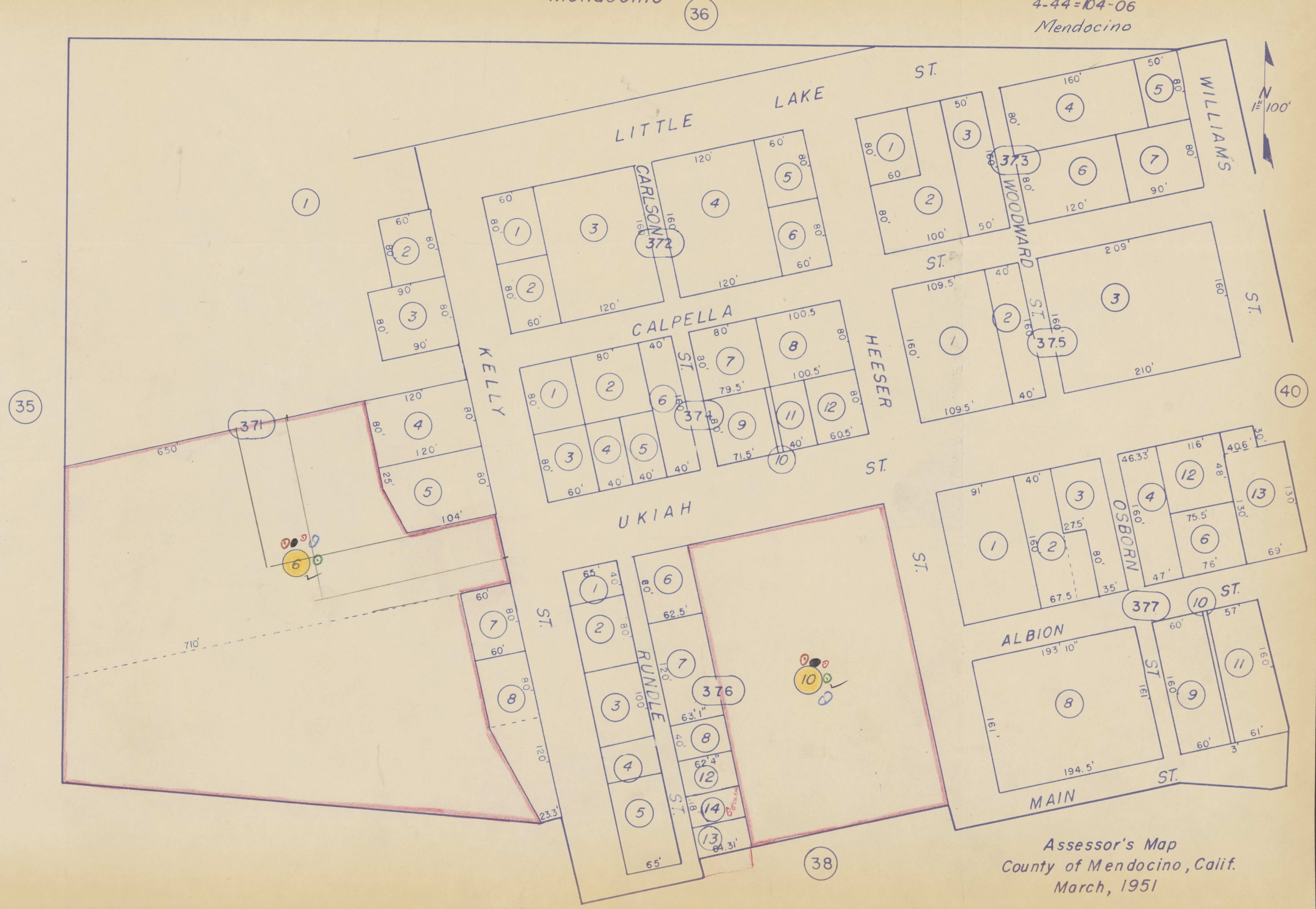
36
35
38
40
N
1" = 100'
LITTLE LAKE ST.
CALPELLA ST.
UKIAH ST.
MAIN ST.
ALBION ST.
KELLY ST.
CARLSON
WOODWARD ST.
HEESER ST.
OSBORN ST.
RUNDLE ST.
WILLIAMS ST.
371
372
373
374
375
376
377
1
2
3
4
5
6
7
8
10
11
12
13
14
650'
710'
233'
104'
209'
210'
193' 10"
194.5'
161'

Assessor's Map
County of Mendocino, Calif.
March, 1951

22-38

1 UNION LUMBER CO. 79-51

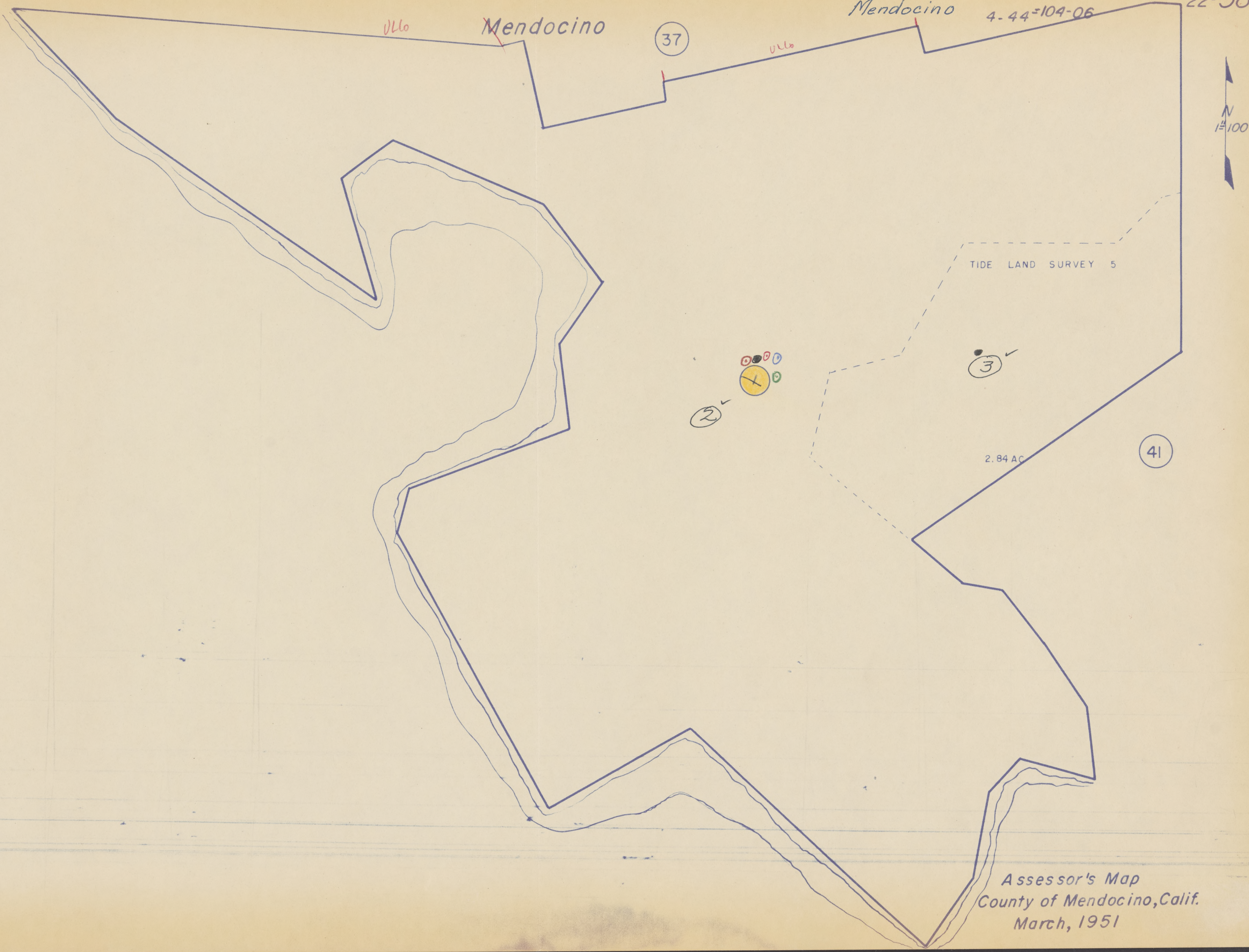
VLL6
Mendocino
37
VLL6
Mendocino
4-44=104-06
N
1"=100'
TIDE LAND SURVEY 5
1
2
3
2.84 AC
41

Assessor's Map
County of Mendocino, Calif.
March, 1951

22-41

1 UNION LUMBER CO. 79-51

2 UNION LUMBER CO. 79-51

3 UNION LUMBER CO. 79-51

4-44=104-06
Mendocino

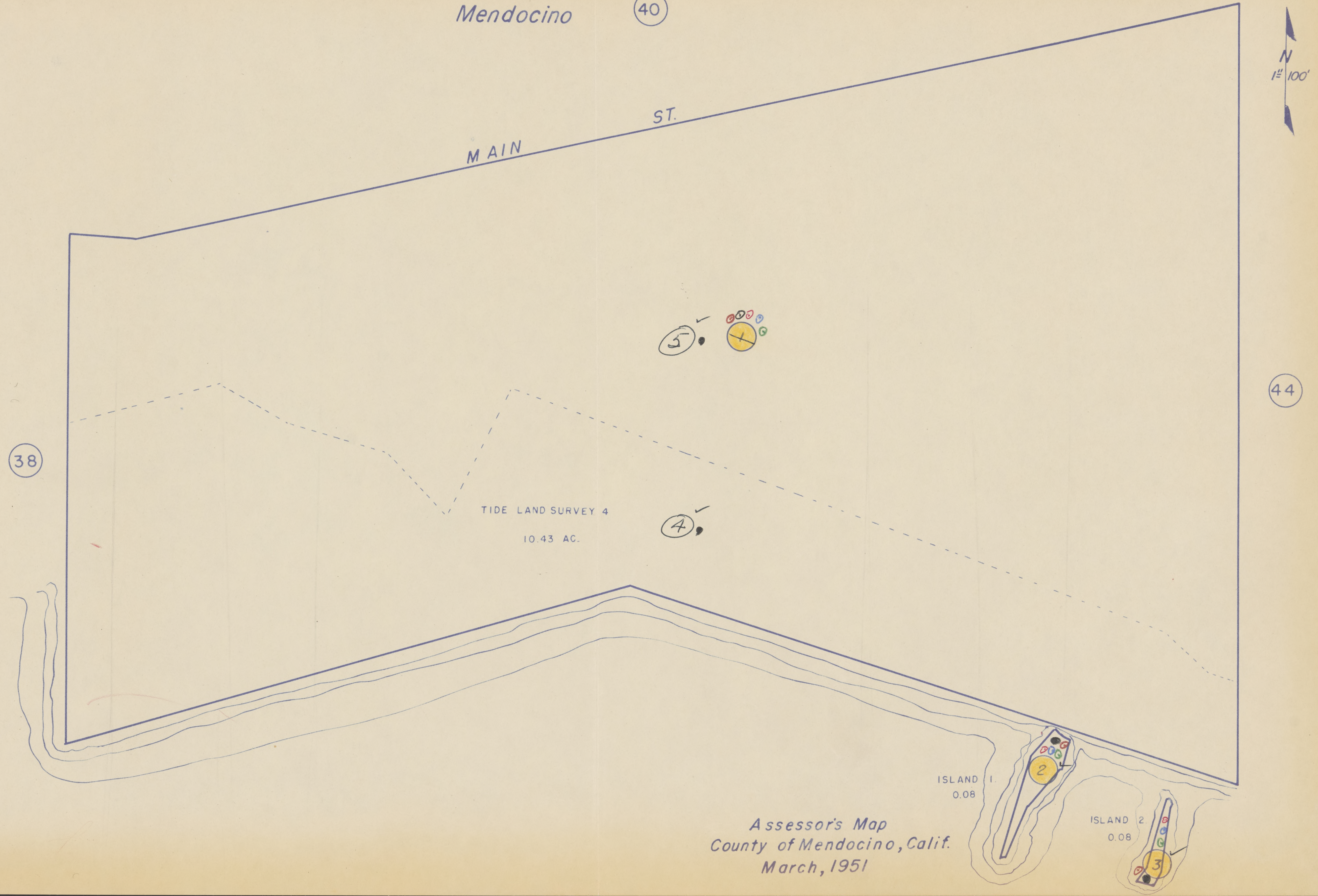
Mendocino
40
MAIN ST.
N
1" = 100'
38
44
5
1
TIDE LAND SURVEY 4
10.43 AC.
4
ISLAND 1
0.08
2
ISLAND 2
0.08
3

Assessor's Map
County of Mendocino, Calif.
March, 1951

22-43

35 IDA M. PLASTER MENLEY 24351-53

22-43

17 ANTONE M. & MADELINE M. FRAGA X 23576-50

18 JAMES G. & MARY E. CUMMINGS X 26645-50

19 ANNIE R. BARTON 11272-52

20 NINA MYRTLE HICKS 184/385

21 ~~JOHANNA BOYLE~~ 53/483 William Ferrill 3942-55

22 CEMETERY

23 ~~WALTER GEORGE & GERTRUDE M. HALLIDAY~~ X 634-51 Unknown owner -

24 UNION LUMBER CO. 79-51

25 PETER & LENA CECCHI 204/298

26 WILLIAM A. & FLORENCE A. MENDOSA, ARTHUR F. & ALF W. LYONS, FLORENCE A. MENDOSA, MAE A. LEE & RICHARD W. DANIELS 20877-53

27 Mendocino ~~TRUSTEES OF~~ PRESBYTERIAN CHURCH 23474-57

28 MENDOCINO PRESBYTERIAN CHURCH 27651-54

29 DAN & FRANCES COHEN X 34584-54

30 ELIZABETH T. & GEORGE R. THOMPSON 15899-49

31 ARTHUR L. LYONS 154/288

32 Norman C. & Elsa E. Thompson, 18248-56 ~~H. R. FERRILL~~ 163/478 ~~William V. Lloyd H. & John Harvey Ferrill~~ 4133-55

33 ~~CLETUS T. &~~ KATHERINE M. BYRNES * 236/107 13099-56

34 ~~A. E. &~~ CHARLOTTE E. JOHNSTON X CON TO L. C. & ADELINE A. MCGAHUEY X 34797-54 18203-56

22-43

1 PAULINE G. YOUNG CON TO ~~HENRY &~~ MARIAN MARTIN * 22586-53 16455-56, 17588-56

2 MENDOCINO COUNTY 160/140 D

3 LLOYD D. 1/8 CARROLL V. 1/8 MERVYN F. 1/8 GORDON P. 1/8 JAMES E. 1/8 RICHARD L. 1/8 & KATHERINE ROSE KELLEY 1/8

MARGARET E. CAMPBELL 1/8 31538-54

4 ASA E. BISHOP & EDITH A. BISHOP X 1464-51

5 ASA E. & EDITH A. BISHOP X 1/2 PETER STRAUSS 1/2 1464-51

6 BESSIE STRAUSS 136/21

7 LLOYD D. 1/8 CARROLL V. 1/8 MERVYN F. 1/8 GORDON P. 1/8 JAMES E. 1/8 RICHARD L. 1/8 & KATHERINE ROSE KELLEY 1/8

MARGARET E. CAMPBELL 1/8 31538-54

8 ~~DAISY S. MCCALLUM~~ Donald D. & Jean A. MacCallum 25343-57

9 NOW 34, 35

10 JOHN S. MENDOSA, FRANK J., JOSEPH A., WILLIAM A., AUGUST F. & ALEX E. MENDOSA, MARY M. LEWIS 142/56

11 ALFRED NICHOLSON 76/39

12 FRED M. & ANNA FLORENCE MONK X 17722-49

13 ANTONE M. FRAGA 174/371

14 BARTLEY S. & FLORENCE E. SWARTZ X 192/178

15 BARTLEY S. & FLORENCE E. SWARTZ X 232/10

16 ~~JOHANNA BOYLE~~ 53/483 William Ferrill 3942-55

Mendocino

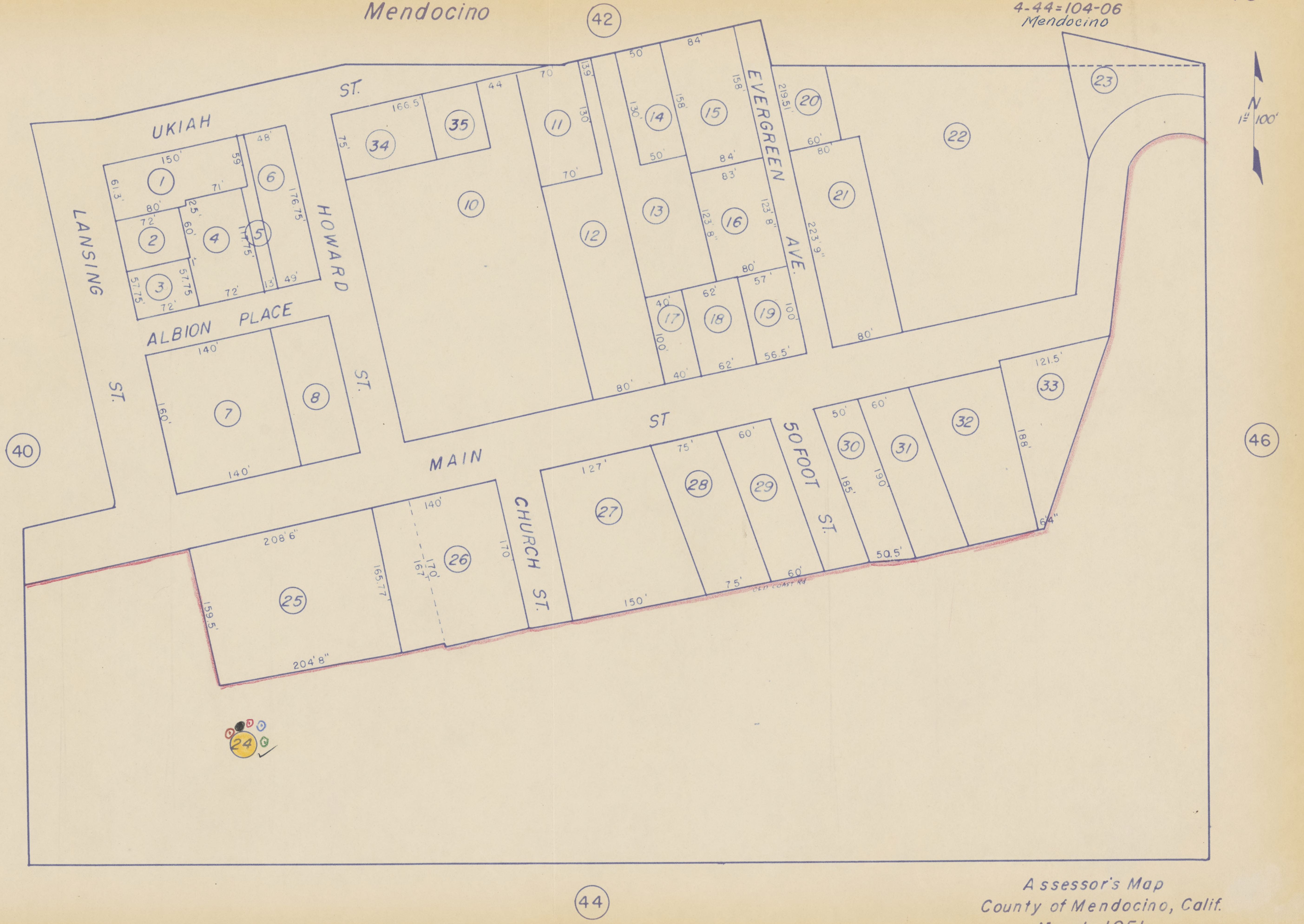
4-44=104-06
Mendocino
42
40
44
46
N
1" = 100'
UKIAH ST.
LANSING ST.
HOWARD ST.
ALBION PLACE
MAIN ST
CHURCH ST.
EVERGREEN AVE.
50 FOOT ST.
1
2
3
4
5
6
7
8
10
11
12
13
14
15
16
17
18
19
20
21
22
23
24
25
26
27
28
29
30
31
32
33
34
35
150'
61.3'
59'
71'
80'
72'
25'
60'
57.75
57.75'
72'
72'
117.75'
13'
48'
176.75'
49'
140'
160'
140'
166.5
75'
44
70
139
130'
70'
50
130'
50'
84
158'
158'
84'
83'
123.8"
123.8"
80'
219.51'
60'
80'
223.9"
80'
40'
100'
40'
62'
62'
57'
100'
56.5'
80'
121.5'
188'
6'4"
60'
50'
185'
190'
50.5'
60'
75'
127'
150'
7.5'
60'
140'
170'
170'
167'
208'6"
165.77'
159.5'
204'8"
Calif Coast Rd

Assessor's Map
County of Mendocino, Calif.
March, 1951

22-44

1 UNION LUMBER CO. 79-51

Mendocino

4-44=104-06

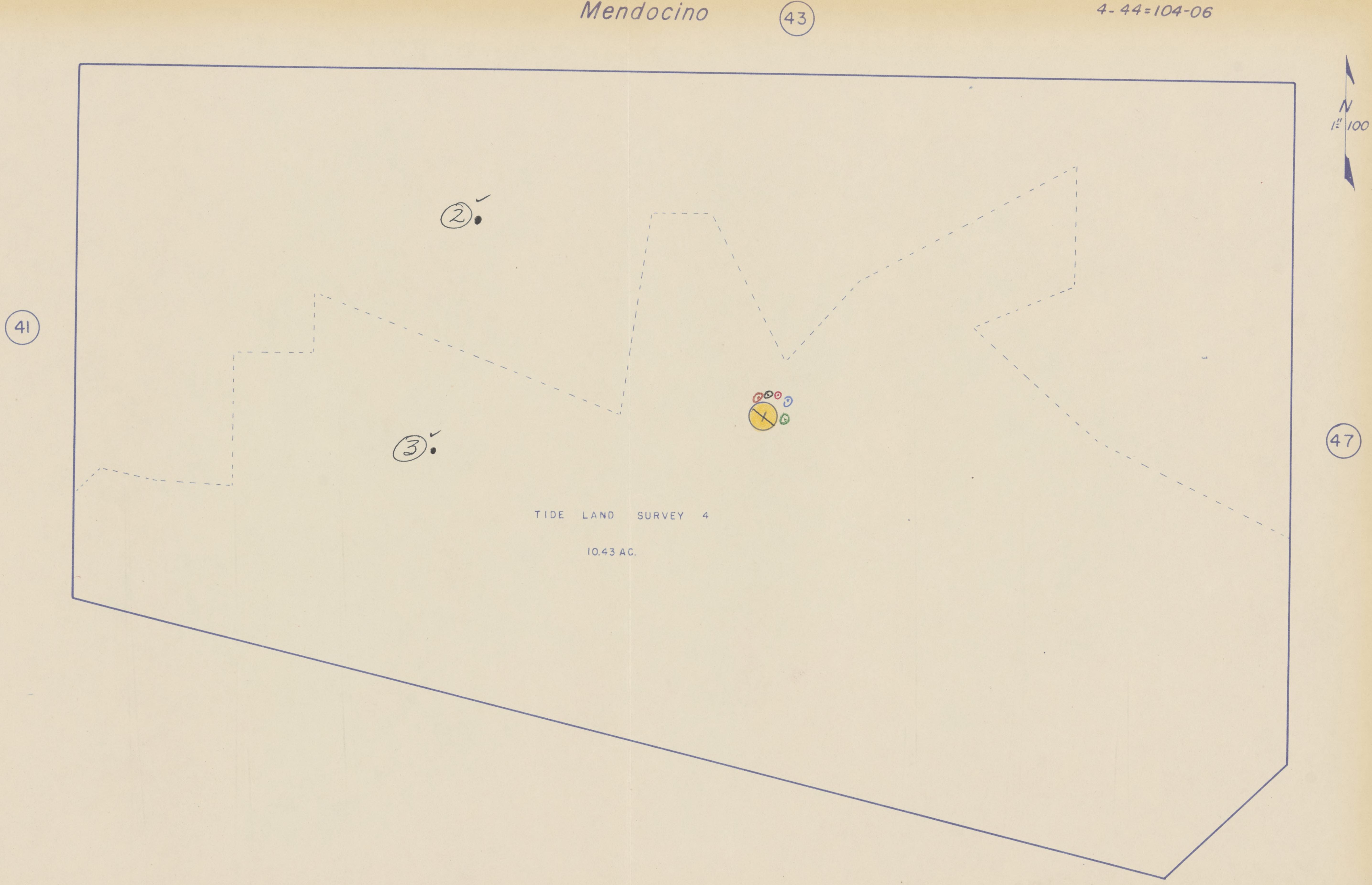
43
41
47
N
1" = 100'
②
③
①
TIDE LAND SURVEY 4
10.43 AC.

Assessor's Map
County of Mendocino, Calif.
March, 1951

1 JACKSON ST.

2 ~~GUSTAF HENRY SWANSON &~~ Jennie H. Swanson x 4490-55 21764-56

3 WILLIAM LARKIN & EVELYN LARKIN x 200/395

4 ~~CHARLES ALFRED & LUCY MELISSA BUCK~~ x 1263-55 ~~Clarence E. & Lucille C. Freathy~~ x 6308-55 Clifford A. Doolittle 8560-55

5 KENNETH A. & GLADYS O. JACKSON x 31126-54

6 VOLNEY & ROSALIE GABBERT x 194/222

7 ALDINE W. GORMAN 741-55

8 ~~MYRTLE E. BARCKLOW~~ 3793-51 Lulette J. Thompson 18319-56

9 A. A. HEESER 118/270

10 UNION LUMBER CO. 79-51

11 UNION LUMBER CO. 79-51

Mendocino

104-06

22-46

1	Jackson St		1
2	12 + Hwy		2
3	State	3980-59	3
4	15 + Hwy		4
5	Jackson	31126-54	5
6	Gabbert	194/222	6
7	State	12123-60	7
8	State	8373-59	8
9	Heeser	118/270	9
10	79-51	14 + Hwy	10
11		13 + Hwy	11
12 ✓	Swanson	9974-59	12
13	ULCo	79-51	13
14	"		14
15	Doolittle	12123-60 20177-61	15

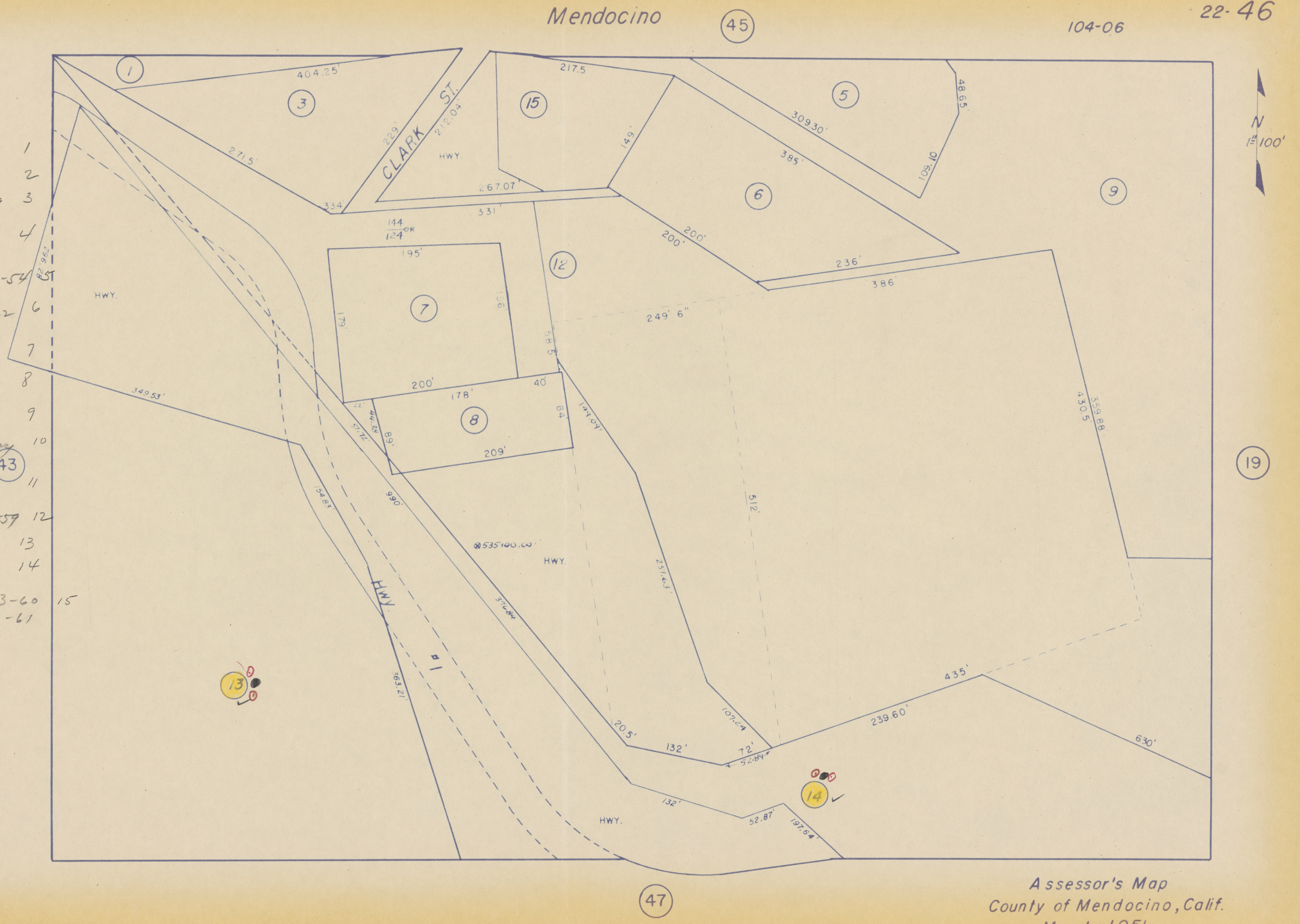

45
43
19
47
N
1" = 100'
CLARK ST.
HWY.
HWY
1
1
3
5
6
7
8
9
12
13
14
15
404.25
271.5
334
229'
212.04
217.5
149'
267.07
331'
144/124 OR
30930'
385'
48.65'
109.10
200'
200'
236'
386
195'
156'
179'
58.5
249' 6"
200'
178'
40'
22'
44.28
51.72
89'
84'
209'
149.09'
349.53'
82.952
154.83
990'
535100.00
251.63
512'
430.5
359.88
371.84
363.21
205'
132'
72'
52.84
107.24
435'
239.60'
630'
132'
52.87'
197.64'

Assessor's Map
County of Mendocino, Calif.
March, 1951

4-44=104-06
Mendocino

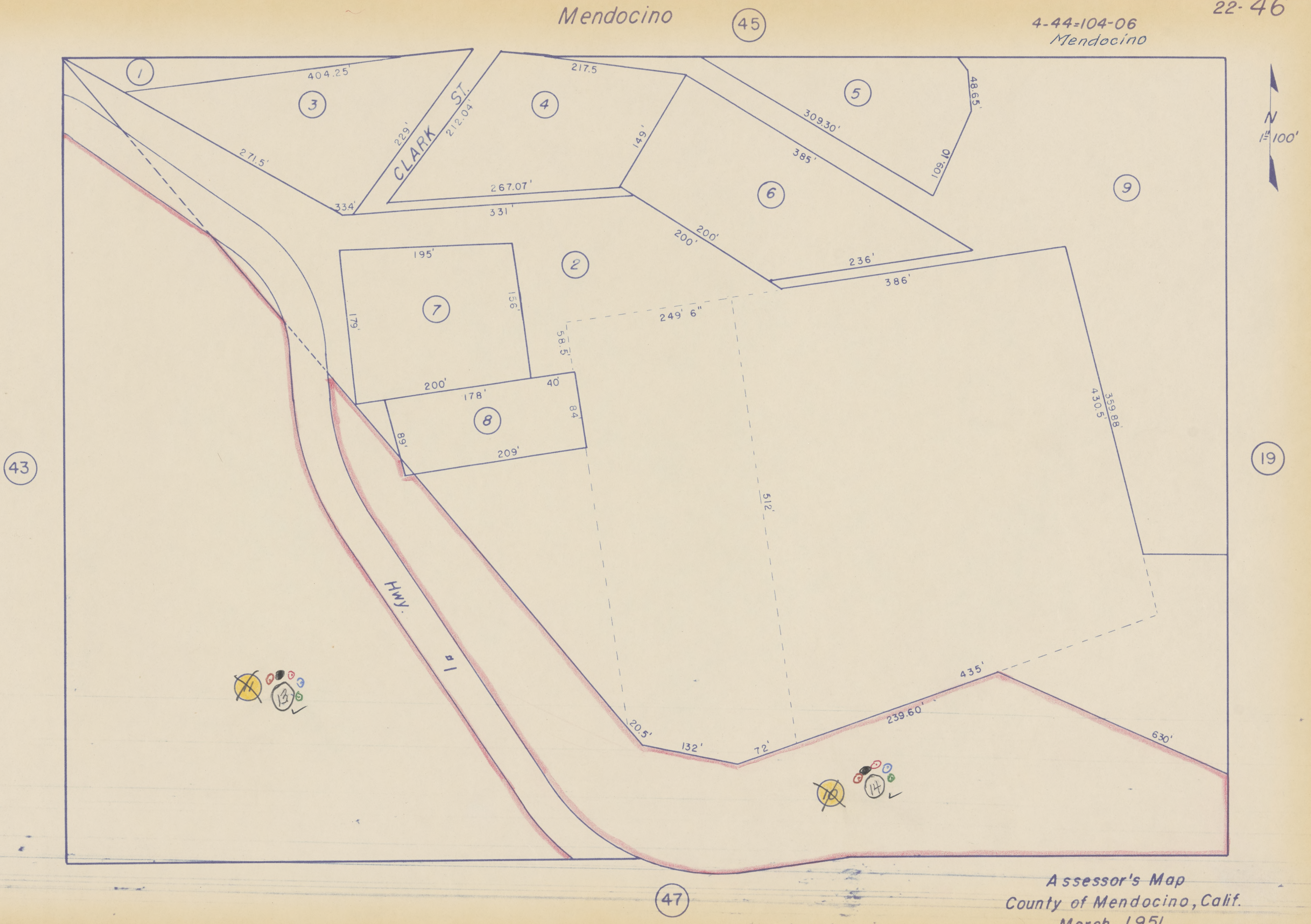
Mendocino
45
1
3
404.25'
271.5'
334'
229'
CLARK ST.
212.04'
4
217.5
149'
267.07'
331'
5
309.30'
48.65'
109.10
6
385'
200'
200'
236'
386'
9
N
1"=100'
2
7
195'
156'
179'
200'
8
178'
40'
84'
89'
209'
58.5'
249' 6"
512'
430.5'
359.88'
43
19
Hwy.
1
11
13
10
14
20.5'
132'
72'
239.60'
435'
630'
47

Assessor's Map
County of Mendocino, Calif.
March, 1951

22-47

3 1 UNION LUMBER CO. 79-51

4 2 UNION LUMBER CO. 79-51

Mendocino

104-06

22-47

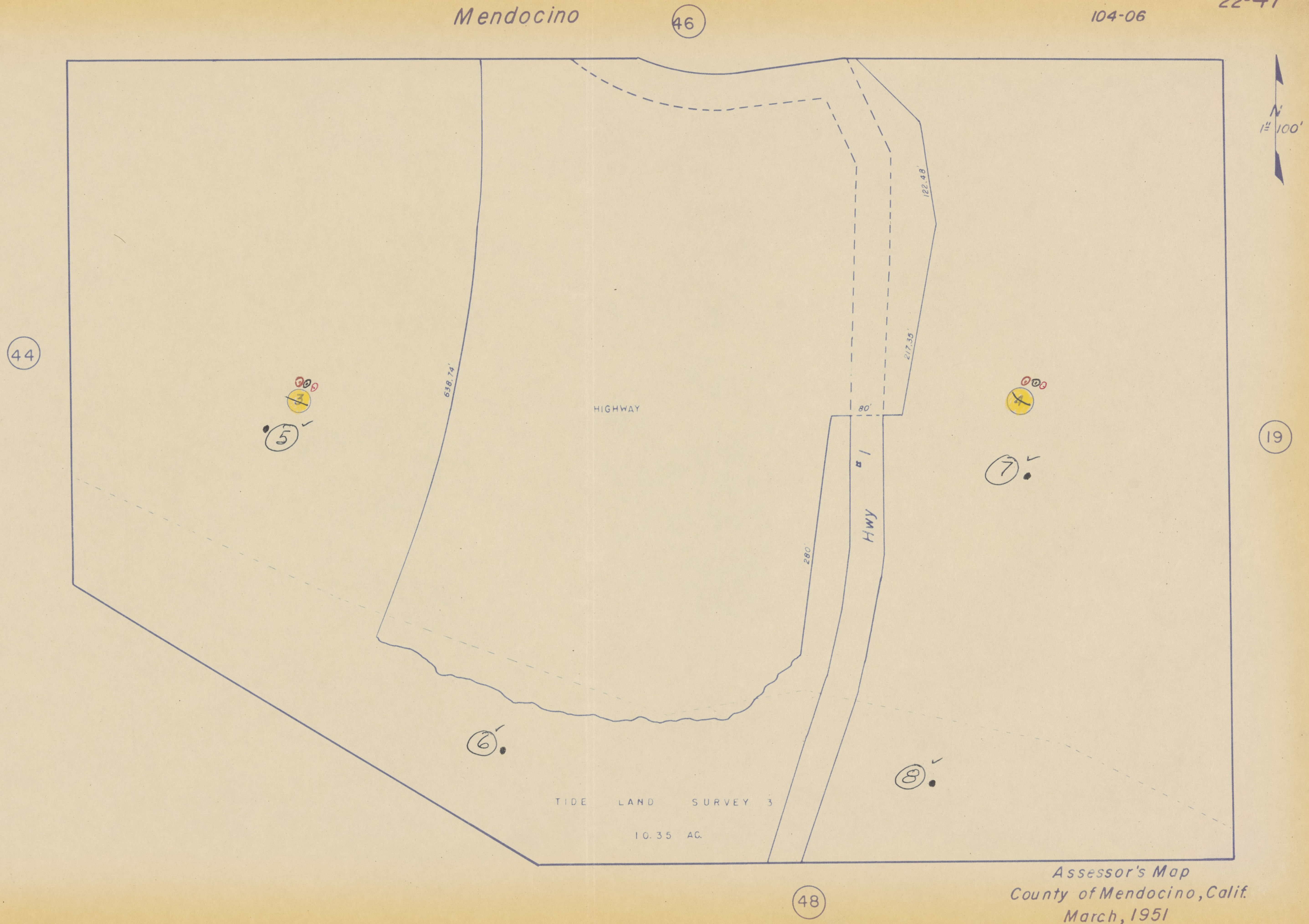

46
44
19
48
N
1" = 100'
HIGHWAY
Hwy #1
638.74'
122.48
217.35'
80'
280'
3
4
5
6
7
8
TIDE LAND SURVEY 3
10.35 AC.

Assessor's Map
County of Mendocino, Calif.
March, 1951

3874 4'cc

165

Mendocino

4-44=104-06
Mendocino

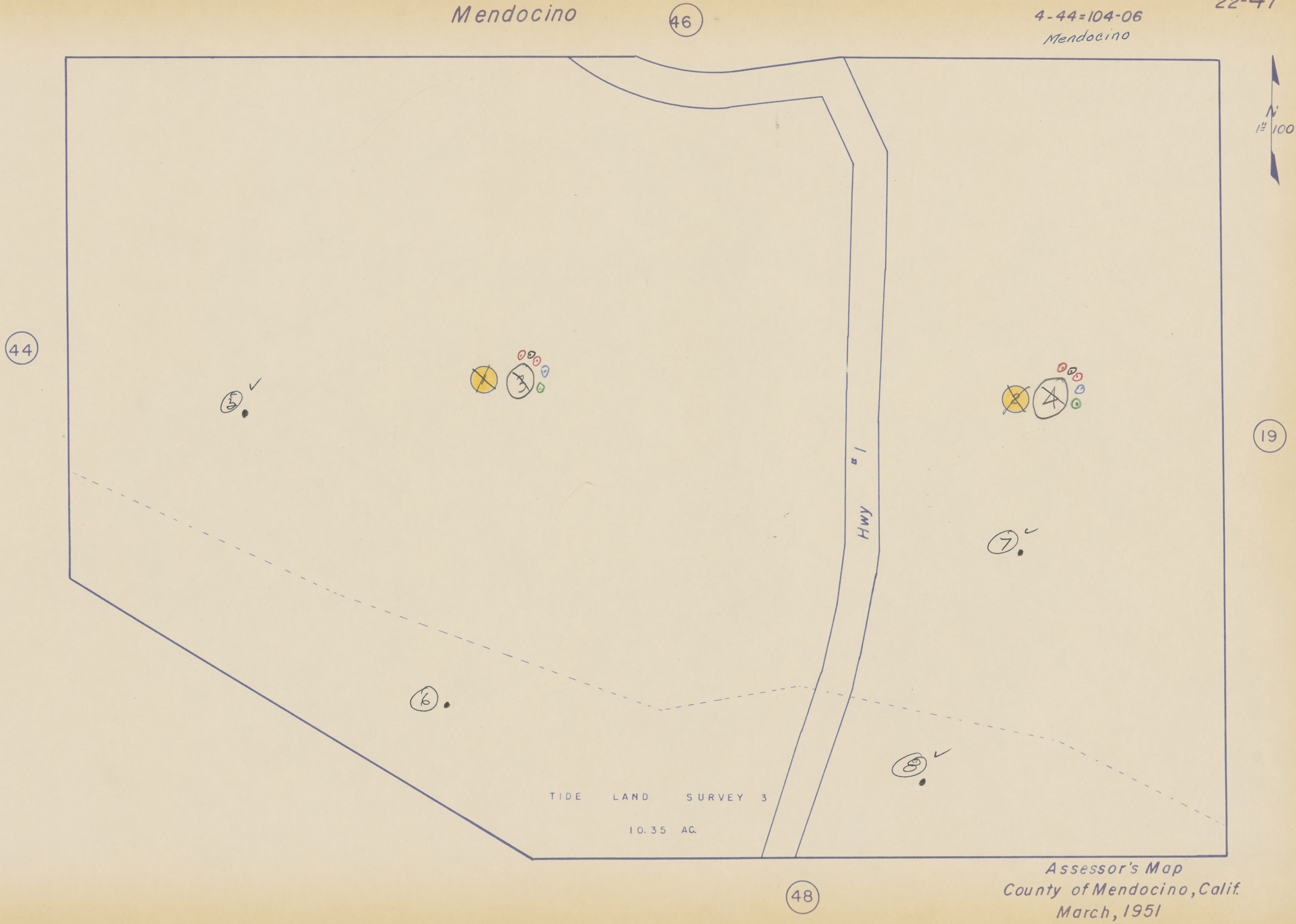
46
44
19
48
N
1" = 100'
Hwy #1
TIDE LAND SURVEY 3
10.35 AC.
~~1~~
3
~~2~~
4
5
6
7
8

Assessor's Map
County of Mendocino, Calif.
March, 1951

Was 22-66

104-002
104-036

S $\frac{1}{2}$ of Sec. 29, T.17N., R.17W., M.D.B.& M.

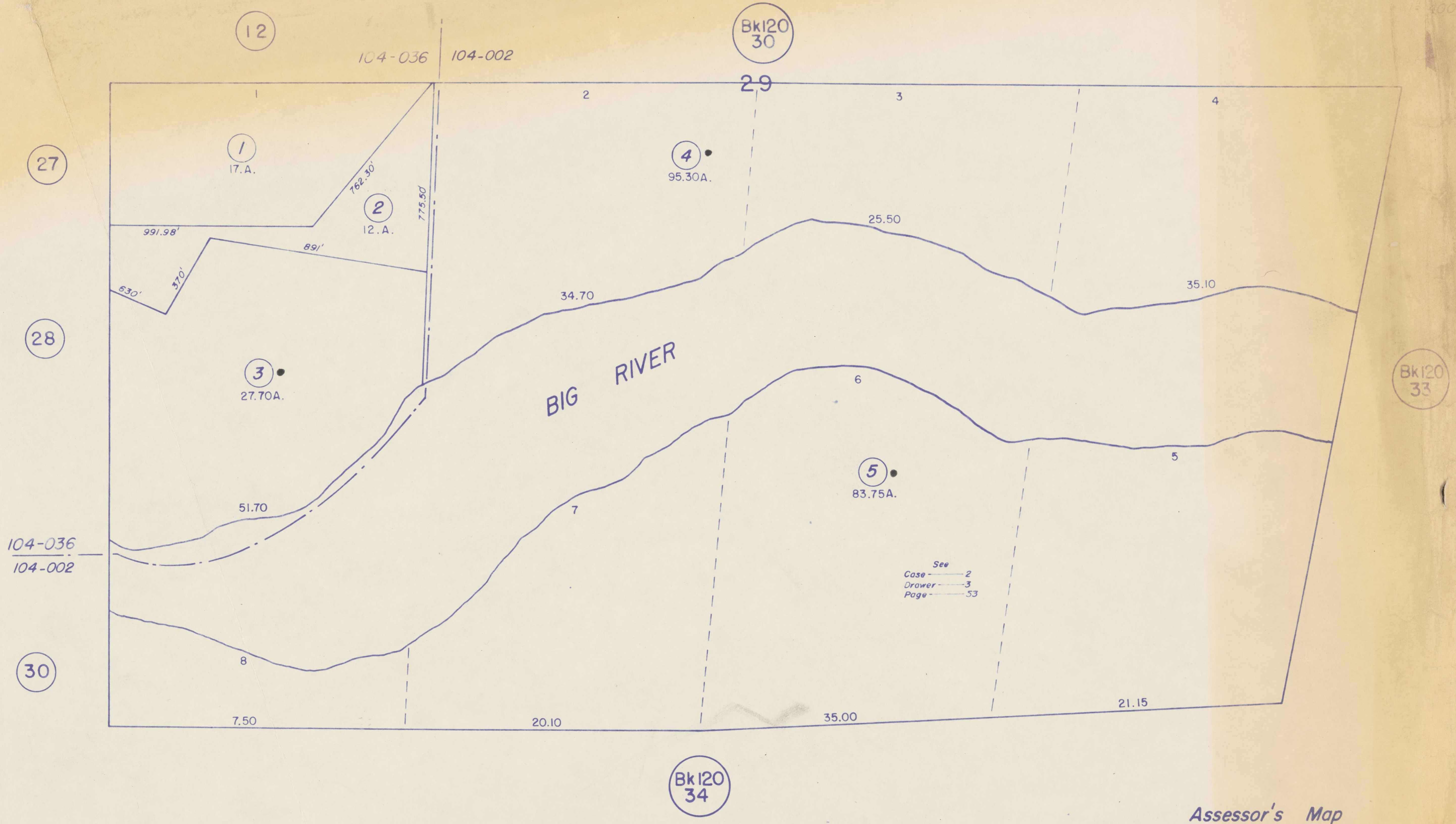
12
Bk120 30
104-036
104-002
29
1
2
3
4
27
① 17.A.
④ 95.30A.
762.30'
② 12.A.
775.50
991.98'
891'
630'
370'
25.50
34.70
35.10
28
③ 27.70A.
BIG RIVER
Bk120 33
6
⑤ 83.75A.
51.70
104-036
104-002
7
5
See
Case 2
Drawer 3
Page 53
30
8
7.50
20.10
35.00
21.15
Bk120 34

Assessor's Map
County of Mendocino, Calif.
March, 1965

Book
23

23

23

INDEX BOOK
23

T. 16 N.R. 17, 16, 15, W.M.D.B.&M.

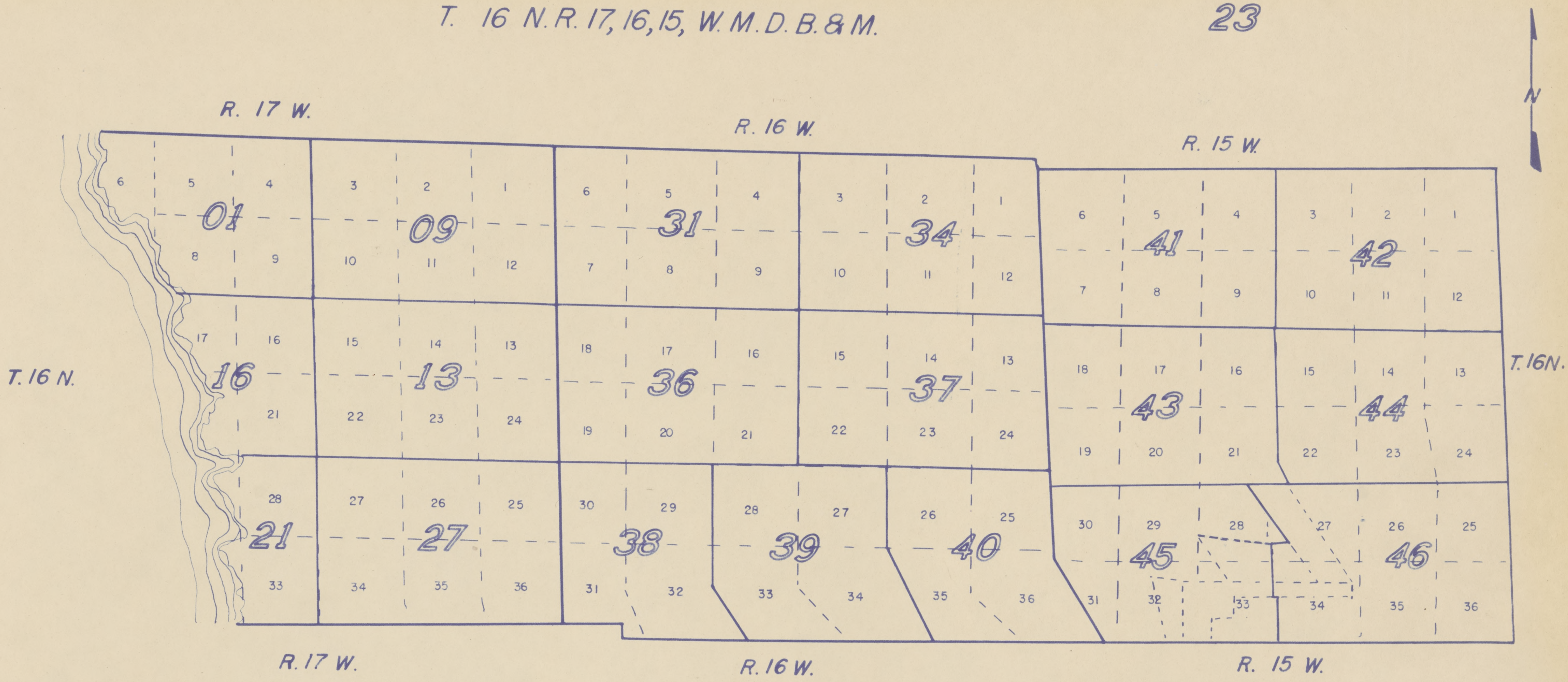
N
R. 17 W.
R. 16 W.
R. 15 W.
T. 16 N.
T. 16N.
01
6 5 4 8 9
09
3 2 1 10 11 12
31
6 5 4 7 8 9
34
3 2 1 10 11 12
41
6 5 4 7 8 9
42
3 2 1 10 11 12
16
17 16 21
13
15 14 13 22 23 24
36
18 17 16 19 20 21
37
15 14 13 22 23 24
43
18 17 16 19 20 21
44
15 14 13 22 23 24
21
28 33
27
27 26 25 34 35 36
38
30 29 31 32
39
28 27 33 34
40
26 25 35 36
45
30 29 28 31 32 33
46
27 26 25 34 35 36
R. 17 W.
R. 16 W.
R. 15 W.

1-1	COMPTCHE	
1-2	HANSEN	
2-11	HANSEN	
4-33	KAISEN	
4-34	LITTLE RIVER –	MENDOCINO LITTLE RIVER CEMETERY DIST.
4-35	ALBION –	"
4-36	COMPTCHE	
4-37	SPRING GROVE –	"
4-41	HANSEN	
4-46	NAVARRO –	"
5-1	NAVARRO	
5-2	LAUREL –	ANDERSON VY. CEMETERY DIST.
5-3	COMPTCHE	
5-18	SPRING GROVE	

LITTLE RIVER, PAGES 04, 05, 06

ALBION, PAGE 20

SOUTH ADD. TO ALBION, PAGES 24, 25

Assessor's Maps
County of Mendocino, Calif.
March 1951

37 ~~MARQUITA M. & ROBERT MATHISON~~ 115-55 Frank J. Hyman 10239-55 11614-56 22822-57

38 ~~LORNE MACDONALD & MARGARET FAY MCDONALD~~ x 6984-51 Now 47

39 MASONITE CORPORATION 18769-49

40 ~~LORNE A. & MARGARET FAY MACDONALD~~ x 16141-52 Now 47

41 MASONITE CORPORATION 18769-49

42 NOW 45, 46

43 HARDY T. & LILLIAN FORSYTH x 6720-51

44 ~~RALPH ALFRED & AUDREY FAYE PARKS~~ x 194/175 Aborigine Lumber Co 17551-56

45 ANGELO J. & ELSIE A. x & ALBERT F. & MARY L. PENITENTI x 15809-52

46 WALTER & KATHLEEN M. DAHLHEIM x 455-55

47 Lorne A & Margaret Fay MacDonald x 8313-55

48 Masonite Corporation 236/314

49 Ida Karavala 232/40

50 Charles, Helma, Emma, Robert (1/6 ea) Otto J. Matheson (1/6) 11980-56

51 Emil L. Johnson 1/2 Axel & Sophie H. Brown x 1/2 19526-53 ExT Aborigine Lumber Co = "T" 16001-56

52 Aborigine Lumber Company 16000-56

53 Arthur R & Minnie E. Butterfield x 5153-51

54 Alva & Esther P. Reid x 24180-57

23-09

19 COUNTY OF MENDOCINO 176/442

20 JOSEPH G. BENZ

21 ~~MASONITE CORPORATION~~ 236/314 Now 48

22 COUNTY OF MENDOCINO 168/386

23 ~~MASONITE CORPORATION~~ 236/314 Now 48

24 ~~MASONITE CORPORATION~~ 236/314 Now 48

25 STATE OF CALIFORNIA (PARK) 100/237

26 ~~ADELBERT HORRALL~~ 7968-52 James & Elfreda Tomlinson x 24677-57

27 NOW 43, 44

28 RUTH L. & WALLACE J. HERBERT x 623-51

29 HOMER C. & GILDA LILLIAN DRINKWATER x 200/347

30 DEPARTMENT OF VETERANS AFFAIRS OF THE STATE OF CALIFORNIA CON TO PHILIP JOHNSON 7492-51

31 ~~IDA KARVALA~~ 232/40 Now 49

32 ALEX & HAZEL REDDINGTON x 227/164

33 ~~CHARLES, HELMA, EMMA,~~ ~~Marguita~~ ~~FRANK~~, ~~ROBERT & OTTO J. MATHESON~~ ~~1/6 EA~~ 11614-56 11980-56 Now 50

34 ~~CHARLES, HELMA, EMMA,~~ ~~Marguita~~ ~~FRANK~~, ~~ROBERT & OTTO J. MATHESON~~ ~~1/6 EA~~ 11614-56 11980-56 Now 50

35 ~~IDA KARVALA~~ 238/5 Now 49

36 ~~IDA KARVALA~~ 238/5 Now 49

23-09

1 STATE OF CALIFORNIA (PARK) 100/237

2 UNION LUMBER CO. 79-51

3 ALVA & ESTHER P. REID X 18762-53

4 ~~ARTHUR R. & MINNIE E. BUTTERFIELD~~ X 5153-51 Now53,54

5 RUDOLPH A. LAEMMLE 18366-49

6 STATE OF CALIFORNIA (PARK) 100/237

7 STATE OF CALIFORNIA (PARK) 100/237

8 ANGELO J. & ELSIE A. PENITENTI X 1/2 ALBERT F. & MARY L. PENITENTI X 1/2 CON TO FREDERICK N. & ADDELENE V. HUBBARD X 34007-54

9 UNION LUMBER CO. 79-51

10 THEODORE L. & ELSIE K. DEVORAK X 236/89

11 THEODORE L. & ELSIE K. DEVORAK X 236/89

12 MERVIN & MAYBYRDE SWANSON X 24479-53

13 MERVIN & MAYBYRDE SWANSON X 24479-53

14 DEPARTMENT OF VETERANS AFFAIRS OF THE STATE OF CALIFORNIA CON TO PHILIP JOHNSON 7491-51

15 ~~EMIL L. JOHNSON 1/2 AXEL & SOPHIE H. BROWN~~ X 1/2 19526-53 Now51,52

16 ~~EMIL L. JOHNSON 1/2 AXEL & SOPHIE H. BROWN~~ X 1/2 19426-53 Now51,52

17 STATE OF CALIFORNIA (PARK) 100/237

18 COUNTY OF MENDOCINO ~~AND STATE OF CALIFORNIA~~ 18185-53 5801-55

23-09

Sec. 1,2,3,10,11,12, T.16N.R.17W. M.D.B.& M.

4-34=104-03
Little River

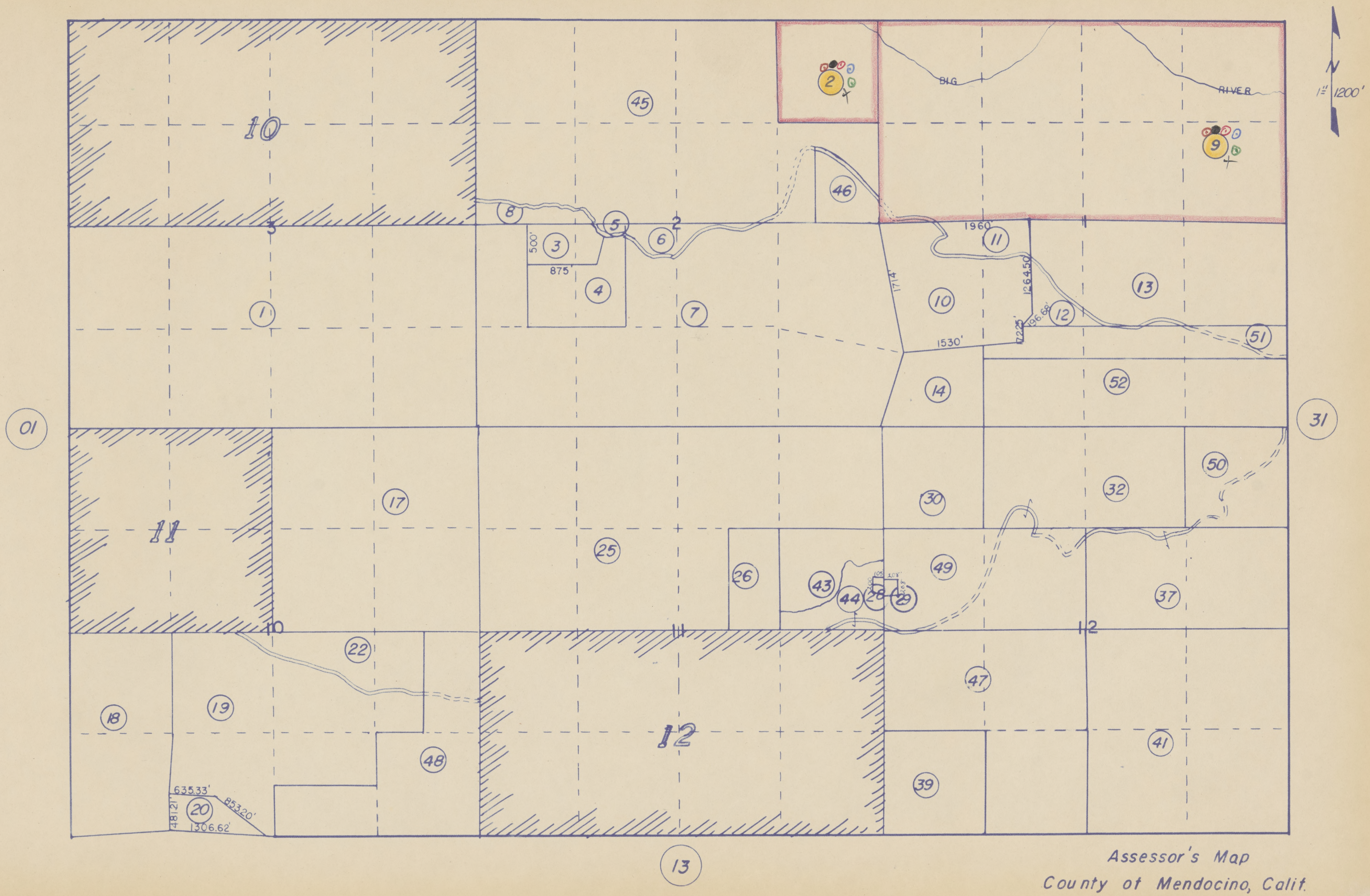
10
11
12
3
2
1
10
11
12
01
31
13
45
46
8
5
6
3
4
7
1
11
10
12
13
51
14
52
17
25
30
32
50
26
43
44
28
29
49
37
22
19
18
48
20
47
41
39
2
9
BIG
RIVER
N
1" = 1200'
500'
875'
1960
1714
1264.50
1530'
196.68'
172.25'
635.33'
853.20'
48.12'
1306.62'

Assessor's Map
County of Mendocino, Calif.
March 1951

23-31

37 Masonite Corp

23-31

19 ~~MARQUITA M. & ROBERT MATHISON~~ 115-55 Frank J. Hyman 10239-55 11614-56 22822-57

20 LORNE A. & MARGARET FAY MACDONALD x 9985-52 8313-55

21 MASONITE CORPORATION 236/314

22 J. CLYDE & MARTHA ANDERSON x 25118-50

23 MASONITE CORPORATION 236/314

24 ADAM MITCHELL & ELIZABETH REDDIE COUTTS x 154/324

25 MASONITE CORPORATION 236/314

26 ~~JULIUS W. & VIRGINIA FRASER~~ 25125-53 ~~Masonite Corporation~~ 5938-55 Now 35

27 ~~MASONITE CORPORATION~~ 236/314 Now 35

28 MASONITE CORPORATION 236/314

29 FRANK & MARY TUNZI x 210/89

30 LORNE A. & MARGARET FAY MACDONALD x 9985-52 8313-55

31 MASONITE CORPORATION 236/314

32 Kaisen School District [redacted] 95/359 DS & (3122-55?)

33 ~~Otto J.~~ Robert J. Matheson 16006-56

34 Marquita Mathison 4705-55, 11614-56

35 Masonite Corporation 236/314

36 Charles D & Carrie E. Brown x 194/211

23-31

1 UNION LUMBER CO. 79-51

2 THOMAS L. & CELESTINA S. WAINMAN X 19428-49

3 THOMAS L. & CELESTINA S. WAINMAN X 19428-49

4 MARY J. ROSA 10073-52

5 CHARLES, HELMA, EMMA, ~~Marguite~~ ~~FRANK~~, ROBERT ~~& OTTO J.~~ MATHESON 11614-54 11980-56 16006-56

6 ~~OTTO J. MATHESON~~ Now 33,34

7 KENNETH & MARY EDISON X 19427-49

8 KENNETH & MARY EDISON X 19427-49

9 HOLMES A., CELIA M., VIANELLO A. & HOMER C. DRINKWATER 142/496

10 HOLMES A., CELIA M., VIANELLO A. & HOMER C. DRINKWATER 142/496

11 ~~CHARLES D. & CARRIE E. BROWN~~ X 194/211 Now 36

12 ~~CHARLES D. & CARRIE E. BROWN~~ X 194/211 Now 36

13 ~~CHARLES D. & CARRIE E. BROWN~~ X 194/211 Now 36

14 FRED V. BROWN 76/151

15 ~~MASONITE CORPORATION~~ 236/314 Now 37

16 ERNEST E. & EDYTHE F. PARSCALE X 18052-53

17 ERNEST E. & EDYTHE F. PARSCALE X 18052-53

18 ~~MASONITE CORPORATION~~ 236/314 Now 37

Sec. 4 to 9, T. 16 N. R. 16 W. M.D.B.& M.

Little River 4-33=104-01
4-34=104-03

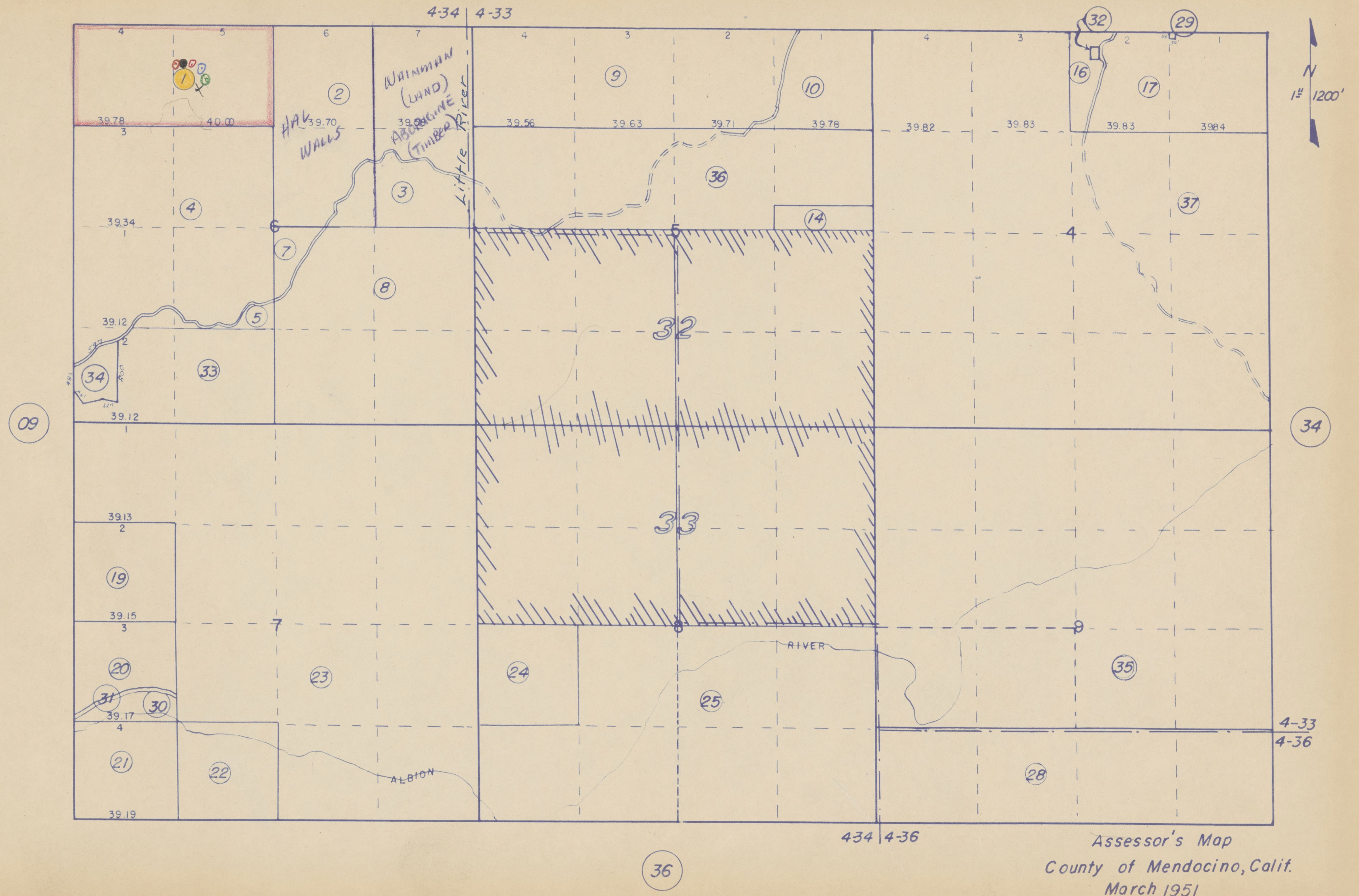
4-34
4-33
4
5
6
7
1
2
9
3
10
16
17
32
29
39.78
40.00
39.70
39.58
39.56
39.63
39.71
39.78
39.82
39.83
39.83
39.84
WAINMAN (LAND) ABORIGINE (TIMBER)
HAL WALLS
Little River
36
14
37
4
39.34
6
7
8
5
39.12
33
34
39.12
09
34
N
1" = 1200'
32
33
39.13
19
39.15
20
7
23
24
25
RIVER
8
9
35
31
30
39.17
21
22
ALBION
28
4-33
4-36
39.19
4-34
4-36
36

Assessor's Map
County of Mendocino, Calif.
March 1951

23-41

55 RAYNO C. & INEZ CIRO x 23237-53

56 JAMES R. & CAROLINE CIRO x 23238-53

x57 Clarence Gilcrest 10366-55

x58 A.V. & Gertrude Carleton 10366-55

x59 Boyd Gilcrest 10366-55

x60 ~~Vera L. Gilcrest (Administratrix)~~ 10366-55 George R & Elizabeth T. Thompson x 24727-57

61 Mesmite Corp

62 " "

23-41

37 NOW 54, 56

38 NOW 54, 55, 56

39 ~~GLOVER & CAROLYNE HENDRICKSON~~ X 19634-49 Rayno C. & Inez I. Ciro x 16445-56

40 ~~MASONITE CORPORATION~~ 236/314 Now 61

41 ~~MASONITE CORPORATION~~ 236/314 Now 61

42 ~~F. H. HUDSON~~ 3566-51 ~~F. H. & CALISTA HUDSON~~ 21201-53 Leonfoy Corporation 3860-55

43 ~~MASONITE CORPORATI~~ON 236/314 Now 62

44 ~~GEORGE & MARIE TERRY~~ X 8258-52 Rayno C. & Inez Ciro x 17821-56

45 ~~MASONITE CORPORATION~~ 236/314 Now 62

46 GRACE V. HARLOW 28417-50

47 LUCILE C. FREATHY 9073-52

48 LUCILE C. FREATHY 9073-52

49 LUCILE C. FREATHY 9073-52

50 ~~MATTIE AZLIN~~ 14877-52 Roy S. & Willie Mae Monk x 4882-55 13959-56

51 ~~MATTIE AZLIN~~ 14877-52 Roy S & Willie Mae Monk x 4882-55

52 LUCILE C. FREATHY

53 F. H. HUDSON, F. H. & CALISTA HUDSON 21200-53

54 P. M. & MARY C. CIRO X 22775-53

19 D. L. & MABEL A. CAMPBELL 136/73

20 EDWARD E. & DORIS W. BEACOCK x 7149-51

21 MASONITE CORPORATION 236/314

22 UNION LUMBER COMPANY 194/287

23 RICCARDO & DORILLA CECCHI x 168/163

24 COMPTCHE GRANGE NO. 671 18435-53

25 FRED & VIOLA KUNY 14152-48

26 FRED & VIOLA KUNY 14152-48

27 L. EATON & HELMI ELIZABETH GRIMES x 152/155

28 L. EATON & HELMI ELIZABETH GRIMES x 152/155

29 MATT MANTYLA

30 ~~W. H. SHINE~~ Now 57, 58, 59 & 60

James D. & Lela M. Boyle x 16252-56
31 ~~WALLACE L. & LORETTA L. HOBSON~~ x 15470-52 (11612-56 C of S) ~~Palle H. Andersen~~ 16251-56

32 LUCY TAHJA 226/16

33 JAMES D. & LELA BOYLE x 31103-54

34 L. EATON & HELMI ELIZABETH GRIMES x 152/155

35 L. EATON & HELMI ELIZABETH GRIMES x 152/155

36 JAMES D. & LELA BOYLE 31103-54

23-41

1 WILMA H. ~~& NORMAN H.~~ SHANDEL x 16286-49 24590-57

2 MASONITE CORPORATION (T.) CARL J. PETERSON (EX. T) 24790-53

3 WILMA H. ~~& NORMAN H.~~ SHANDEL x 16286-49 234590-57

4 CARL J. PETERSON (EX. T.) WILLIAM H. OPPENLANDER (T.) (LIFE EST LULU M. OPPENLANDER) 24790-53

5 RICCARDO & DORILLA CECCHI X 168/163

6 MASONITE CORPORATION 236/314

7 WILMA H. ~~& NORMAN H.~~ SHANDEL x 15765-49 234590-57

8 L. EATON & HELMI ELIZABETH GRIMES X 152/155

9 WILMA H. ~~& NORMAN H.~~ SHANDEL x 15765-49 234590-57

10 RODERICK D. RUSSELL

11 MASONITE CORPORATION 236/314

12 WILMA H. & NORMAN H. SHANDEL X 15765-49

13 MASONITE CORPORATION 236/314

14 ELIZABETH RUSSELL (EX. T.) STATE OF CALIFORNIA (T.)

15 REUBEN C. & JEAN J. GARRAHAN X 198/130

16 PAUL C. & OLIVE G. CADY X 164/365

17 MASONITE CORPORATION 236/314

18 ~~GLOVER & CAROLYNE HENDRICKSON~~ 19634-49 Rayno C. & Inez I. Ciro x 16945-56

Sec. 4,5,6,7,8,9, T.16 N.R.15W. M.D.B.& M.

4-36=63-01
Comptche

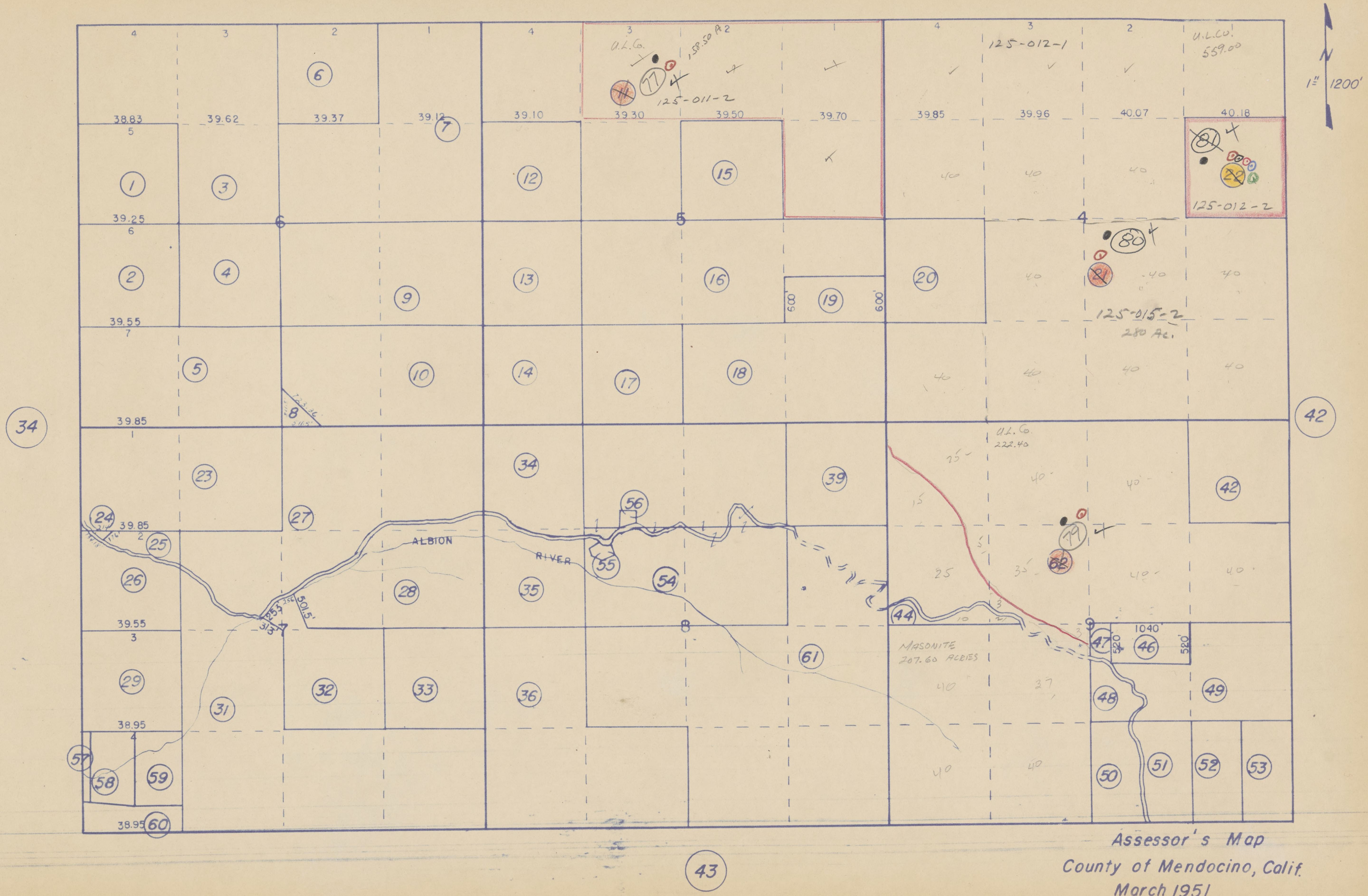

N
1" = 1200'
34
42
43
6
5
4
7
8
9
ALBION
RIVER
U.L.Co.
158.50 Ac
125-011-2
125-012-1
U.L.Co.
559.00
125-012-2
125-015-2
280 Ac.
U.L.Co.
222.40
MASONITE
207.60 ACRES
38.83
39.62
39.37
39.12
39.10
39.30
39.50
39.70
39.85
39.96
40.07
40.18
39.25
39.55
39.85
39.85
39.55
38.95
38.95
600'
600'
1040'
520'
520'
501.5'
1
2
3
4
5
6
7
8
9
10
12
13
14
15
16
17
18
19
20
23
24
25
26
27
28
29
31
32
33
34
35
36
39
42
44
46
47
48
49
50
51
52
53
54
55
56
57
58
59
60
61
62
77
79
80
81
82

Assessor's Map
County of Mendocino, Calif.
March 1951

23-42

1 MASONITE CORPORATION 236/314

2 UNION LUMBER CO. 79-51

3 UNION LUMBER CO. 79-51

4 UNION LUMBER CO. 194/287

5 MASONITE CORPORATION 236/314

6 ~~EDGAR WILLIAM LAYTON~~ 232/264 Charles H. & Charlotte Therman x 7524-55

7 MASONITE CORPORATION 236/314

8 F. H. HUDSON, F. H. & CALISTA HUDSON 21201-53

9 ROY L. MCALLISTER, A. J. ALOISE & GEORGE F. HERMAN x 21429-53

10 ~~RALPH M. & WINNIFRED R. BELLOWS~~ x 25255-53 Elmer D. & Helen C. Hampton x 21991-5~~6~~7

11 UNION LUMBER CO. 79-51

12 UNION LUMBER CO. 79-51

13 UNION LUMBER CO. 194/287

Hansen 2-11=85-03
Comptche 4-36=63-01

Sec. 1,2,3,10,11,12, T. 16 N.R. 15 W. M.D.B.&M.

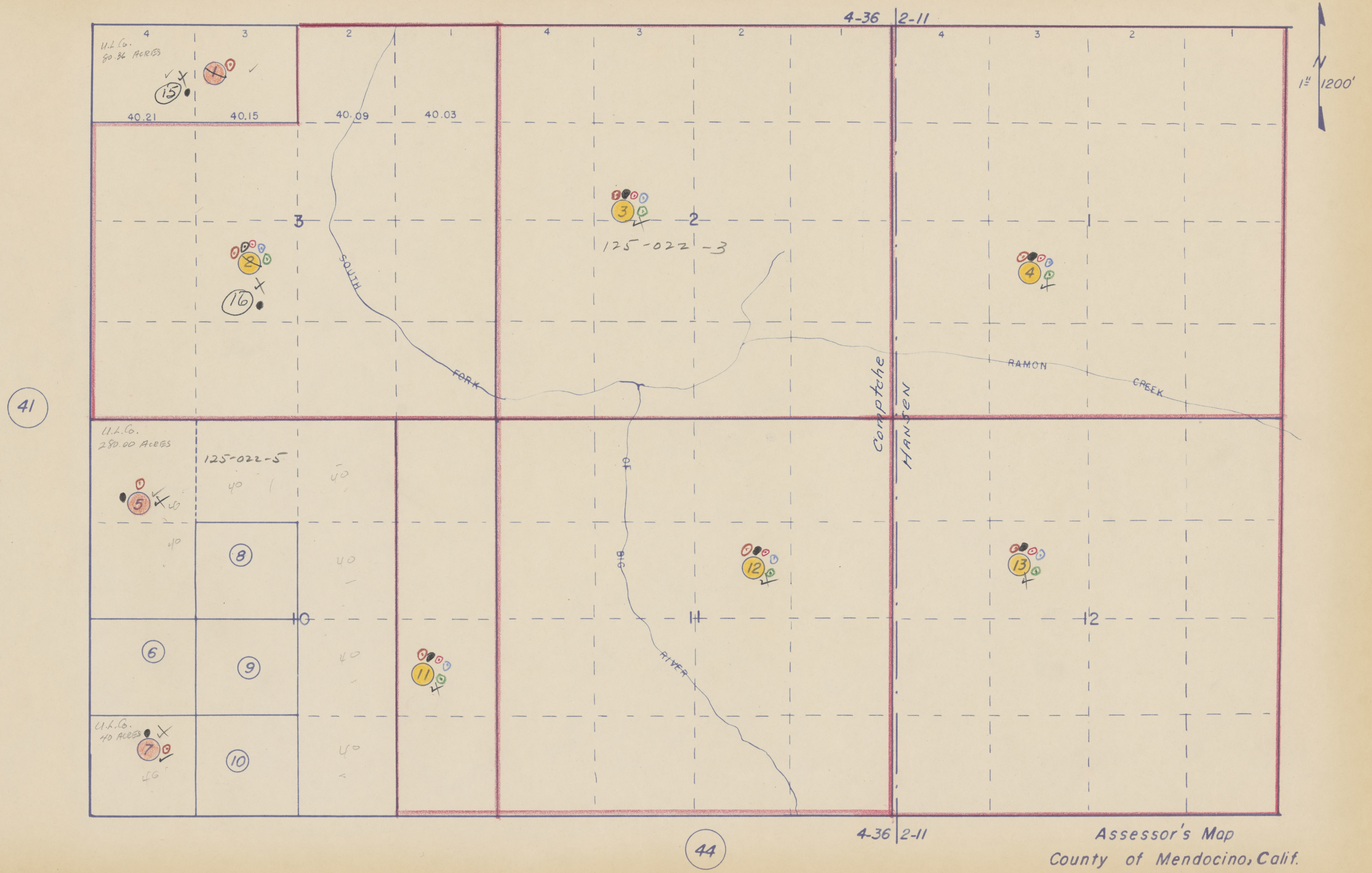
4-36
2-11
N
1" = 1200'
U.L.Co. 80.36 Acres
15
1
40.21
40.15
40.09
40.03
3
2
16
SOUTH FORK
125-022-3
1
4
RAMON CREEK
Comptche
Hansen
41
U.L.Co. 280.00 Acres
125-022-5
5
8
6
9
10
11
U.L.Co. 40 Acres
7
BIG RIVER
12
13
44

Assessor's Map
County of Mendocino, Calif.
March 1951

Sec. 16, 17, 18, 19, 20, 21, T. 16 N. R. 15 W. M. D. B. & M.

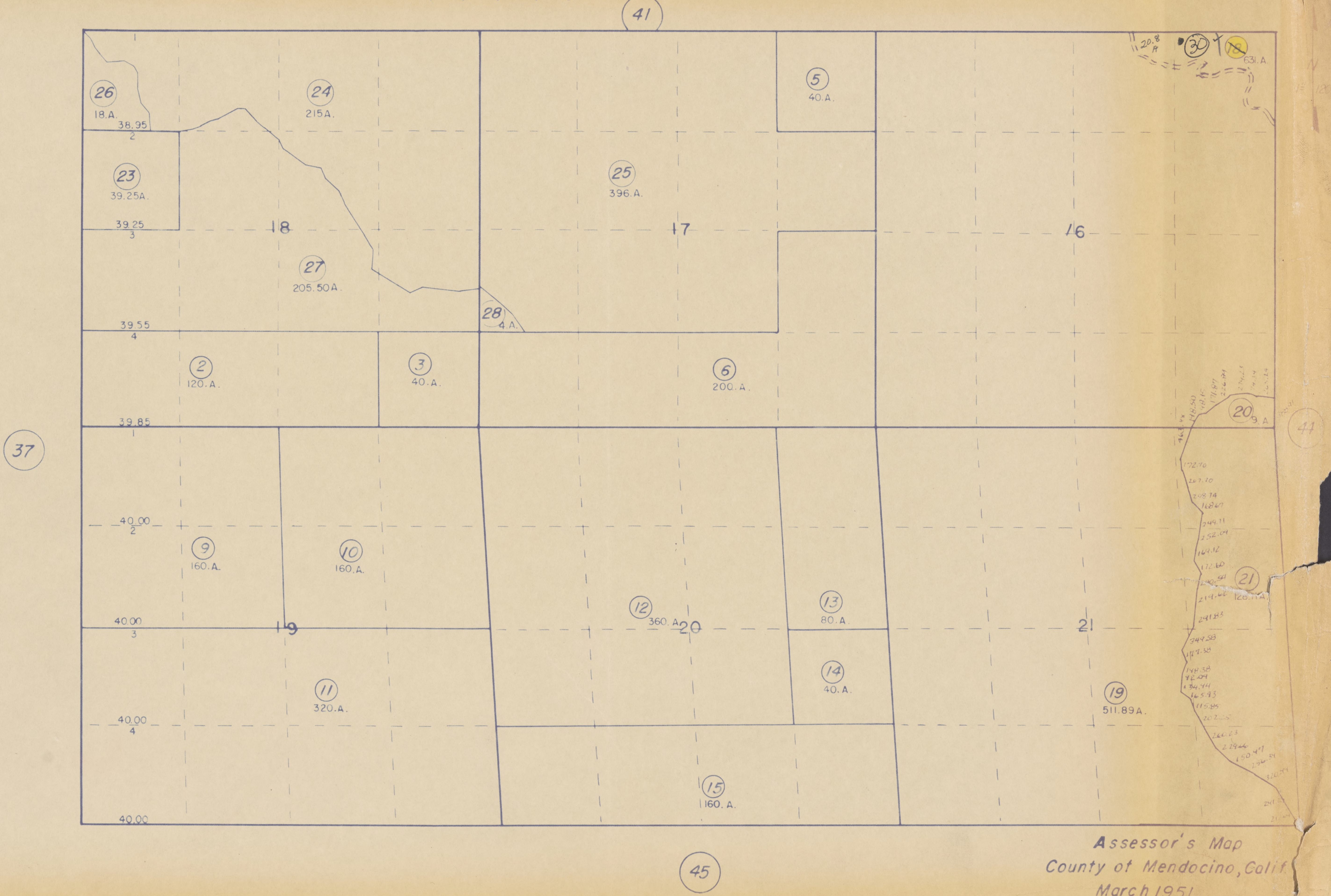
41
26
18.A.
24
215A.
5
40.A.
30
18
631.A.
20.8
38.95
2
23
39.25A.
25
396.A.
39.25
3
18
17
16
27
205.50A.
28
4.A.
39.55
4
2
120.A.
3
40.A.
6
200.A.
20
9.A.
44
39.85
1
37
40.00
2
9
160.A.
10
160.A.
21
12
360.A.
13
80.A.
40.00
3
19
20
21
14
40.A.
11
320.A.
19
511.89A.
40.00
4
15
160.A.
40.00
45

Assessor's Map
County of Mendocino, Calif.
March 1951

23-44

37 ~~STATE OF CALIFORNIA~~ 20770-53 Don Henson Red Aug 55

38 ~~STATE OF CALIFORNIA~~ 20770-53 Don Henson Red Aug 55

39 ~~DON & WILLELLA HANSEN x (EX. T.) DONALD C. PHILBRICK (T.)~~ 47-55 Now 53

40 ~~DON & WILLELLA HANSEN x (EX. T.) DONALD C. PHILBRICK (T.)~~ 47-55 Now 53

Anderson Valley Lumber Company 6844-55 MR Albert A. Elmer Ex MR 18900, 18899, 18898, 18896-56
41 ~~ANDERSON VALLEY LBR. CO.~~ 26826-54 ~~M. J. & Lila C. Byrnes, Garfield D. & Paul M. P. Merner & Chris J. Christensen~~ 6752-55

42 NORTH COAST DEVELOPMENT CO. 30098-54 (RED 55)

24372-57 ~~Big River Lumber Co.~~ 13809-56
~~Conte Bros McCormick, W. Garland Jones & J. K. O'Neil~~ 11425-56 Carl A. & Mary M. Calvert x Ex T 12332-56
43 JOHN MAYFIELD (T.) ~~RETAILERS CREDIT ASSOCIATION OF MENDOCINO COUNTY (EX. T.) STATE OF CALIFORNIA~~ 30096-54

24372-57
44 JOHN MAYFIELD 206/472 ~~Conte R. W. McCormick, W. Garland Jones & J. K. O'Neil~~ 11425-56 ~~Big River Lumber Co~~ 13809-56

45 UNION LUMBER COMPANY 28074-54

46 Alvin Johnson 3417-51

47 Alvin Johnson MR D. C. Philbrick Ex MR 5050-55

48 Masonite Corporation 4736-51

49 " "

50 Donald C. Philbrick 27644-54

51 " " "

52 " " "

53 Don & Willella Hansen x Ex T Donald C Philbrick = T 47-55

23-44

19 TYSON W. & JANE ATKINS 11498-52
X

20 CASPAR LUMBER CO. 8548-52

21 ~~SAGE LAND & LUMBER CO. INC.~~ 11900-52 Simpson Redwood Co.

22 CASPAR LUMBER CO. 8548-52

23 CASPAR LUMBER CO. 8548-52

✓ 24 ~~DONALD C. PHILBRICK~~ 26653-54 Now 52

✓ 25 ~~DONALD C. PHILBRICK~~ 28611-54 Now 52

26 TRUSTEES OF HANSEN SCHOOL DIST. 56/472

✓ 27 ~~DONALD C. PHILBRICK~~ 26653-54 Now 52

✓ 28 ~~DONALD C. PHILBRICK~~ 28611-54 Now 52

29 ~~MASONITE CORPORATION~~ 4736-51 Now 48

30 ~~MASONITE CORPORATION~~ 4736-51 Now 48

31 ~~MASONITE CORPORATION~~ 1568-55 Now 48

32 ~~MASONITE CORPORATION~~ 1568-55 Now 48

33 ~~MASONITE CORPORATION~~ 4736-51 Now 49

34 ~~MASONITE CORPORATION~~ 4736-51 Now 49

35 DONALD C. PHILBRICK (T.) SIDNEY R. SPRING SR. (EX. T.) 47-55

36 UNION LUMBER CO. 79-51

23-44

1 ~~ALVIN JOHNSON~~ 3413-51 Now 46, 47

2 ALV~~IN JOHNSON~~ 3413-51 Now 46, 47

✓ 3 ~~DONALD C. PHILBRICK~~ 26654-54 Now 50

✓ 4 ~~DONALD C. PHILBRICK~~ 27644-54 Now 50

5 CASPAR LUMBER CO. 7768-52

6 ~~SAGE LAND & LUMBER CO. INC~~. 11900-52 Simpson Redwood Co

7 UNION LUMBER CO. 79-51

8 MASONITE CORPORATION 3748-51

9 UNION LUMBER CO. 79-51

10 CLAUS OSCAR 3/8 & MARY J. S. MATTILA 5/8

8126-55 D.C. Philbrick 25909-57, 25908-57

✓ 11 ELIZABETH NOLL, ~~IDA VERMILYER~~, ~~EVELYN JOHNSON~~, MINNIE HOWELL, HELEN ALVERSON, HAZEL DUNSCOMB, ~~ALVIN~~ [illegible] & ~~WILLIAM~~ JOHNSON 142/380

12 MASONITE CORPORATION 236/314

8126-55 D.C. Philbrick 25909-57, 25908-57

✓ 13 ELIZABETH NOLL, ~~IDA VERMILYER~~, ~~EVELYN JOHNSON~~, MINNIE HOWELL, HELEN ALVERSON, HAZEL DUNSCOMB, ~~ALVIN~~ 4/8 & ~~WILLIAM~~ JOHNSON 142/380

14 MASONITE CORPORATION 236/314

✓ 15 ~~DONALD C. PHILBRICK~~ 28611-54 Now 51

✓ 16 ~~DONALD C. PHILBRICK~~ 28611-54 Now 51

✓ 17 ~~DONALD C. PHILBRICK~~ 26653-54 Now 52

✓ 18 ~~DONALD C. PHILBRICK~~ 26653-54 Now 52

Hansen 2-11 = 85-03
Comptche 4-36 = 63-01
4-41 = 85-01

Sec. 13, 14, 15, 22, 23, 24, T.16 N.R.15W M.D.B. & M.

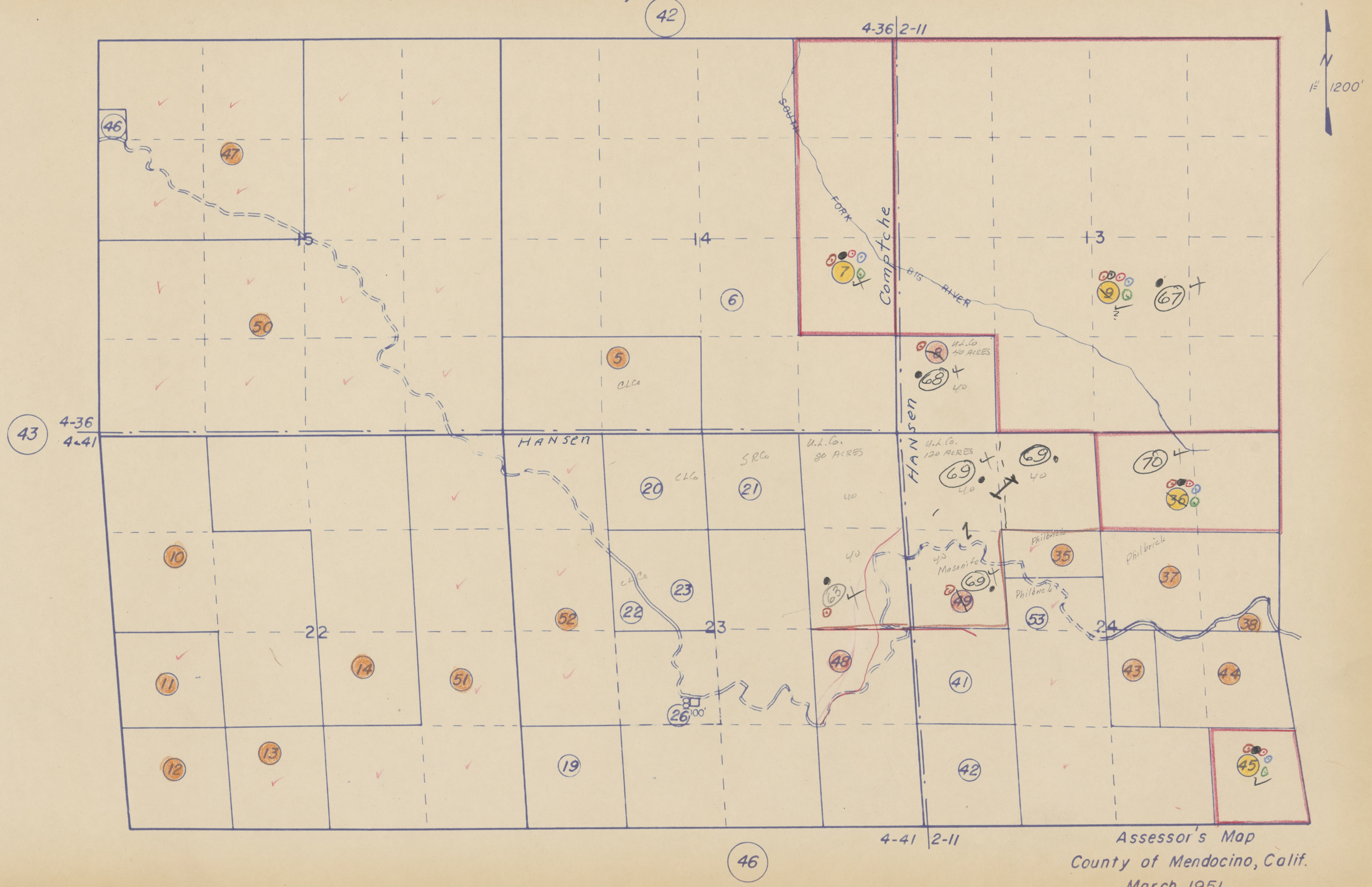
42
4-36 2-11
N
1" 1200'
46
47
50
15
14
13
South Fork Big River
Comptche
7
6
9
67
5
C.L.Co
U.L.Co 40 ACRES
8
68
40
43
4-36
4-41
HANSEN
Hansen
U.L.Co. 80 ACRES
U.L.Co. 120 ACRES
69
70
36
20
C.L.Co
21
S.R.Co
40
10
Philbrick
35
37
Masonite
63
49
53
23
22
52
22
23
24
38
48
11
14
51
41
43
44
26
100'
12
13
19
42
45
4-41 2-11
46

Assessor's Map
County of Mendocino, Calif.
March 1951

23-46

18 TYSON W. & JANE ATKINS x 11498-52

19 ~~MASONITE CORPORATION~~ 236/314 Now 32

20 ~~H. B. HICKEY JR., ANNA J. HARNWELL, ALLAN M. STANDISH, FRANCES L. HUGHES, FRANCES HUGHES, FRANCES L. HUGHES ET AL,~~
1970, 1971 -55
~~CON TO MASONITE CORPORATION~~ 4728-51 Now 32

21 ~~MASONITE CORPORATION~~ 236/314 Now 32

22 TYSON W. & JANE ATKINS x 11498-52

23 MASONITE CORPORATION 236/314

24 UNION LUMBER CO. 232/168

25 ~~MASONITE CORPORATION~~ 236/314 Now 32

26 TYSON W. & JANE ATKINS x 11498-52

27 ~~MASONITE CORPORATION~~ 34081-54 Now 30

28 Masonite Corporation 34081-54

29 " "

30 " "

31 " "

32 " "

23-46

1 ~~MASONITE CORPORATION~~ 236/314 Now 28

2 ~~MASONITE CORPORATION~~ 236/314 Now 28

3 ~~MASONITE CORPORATION~~ 236/314 Now 29

4 ~~MASONITE CORPORATION~~ 236/314 Now 29

5 ~~MASONITE CORPORATI~~ON 236/314 Now 30

6 NOW 26, 27

7 TYSON W. & JANE ATKINS x 11498-52

8 MASONITE CORPORATION 236/314

9 MASONITE CORPORATION 236/314

10 MASONITE CORPORATION 236/314

✓ 11 DONALD C. PHILBRICK 47-55

12 UNION LUMBER CO. 232/168

13 MASONITE CORPORATION 5937-51

14 ~~MASONITE CORPORATION~~ 236/314 Now 31

15 ~~MASONITE CORPORATION~~ 236/314 Now 31

16 Now 31 ~~ANNA J. HARNWELL, H. B. & ZOE KELSEY HICKEY, FRANCES L. HUGHES, GRACE CROSBY, RUFUS H. II & CHESTER CROSBY ROYS,~~
1970, 1971-55
~~BEATRICE M. STANDISH, PATRICIA S. MCNAIR, BEATRICE S. OSWALD, ALLAN M. STANDISH CON TO MASONITE CORPORATION~~ 24768-53

17 ~~MASONITE CORPORATION~~ 4726-51 Now 31

Sec. 25, 26, 27, 34, 35, 36, T. 16 N. R. 15 W. M. D. B. & M.

4-41 = 85-01

1-2 = 85-02
2-11 = 85-03
1-1 = 63-04
4-36 = 63-01

23-46

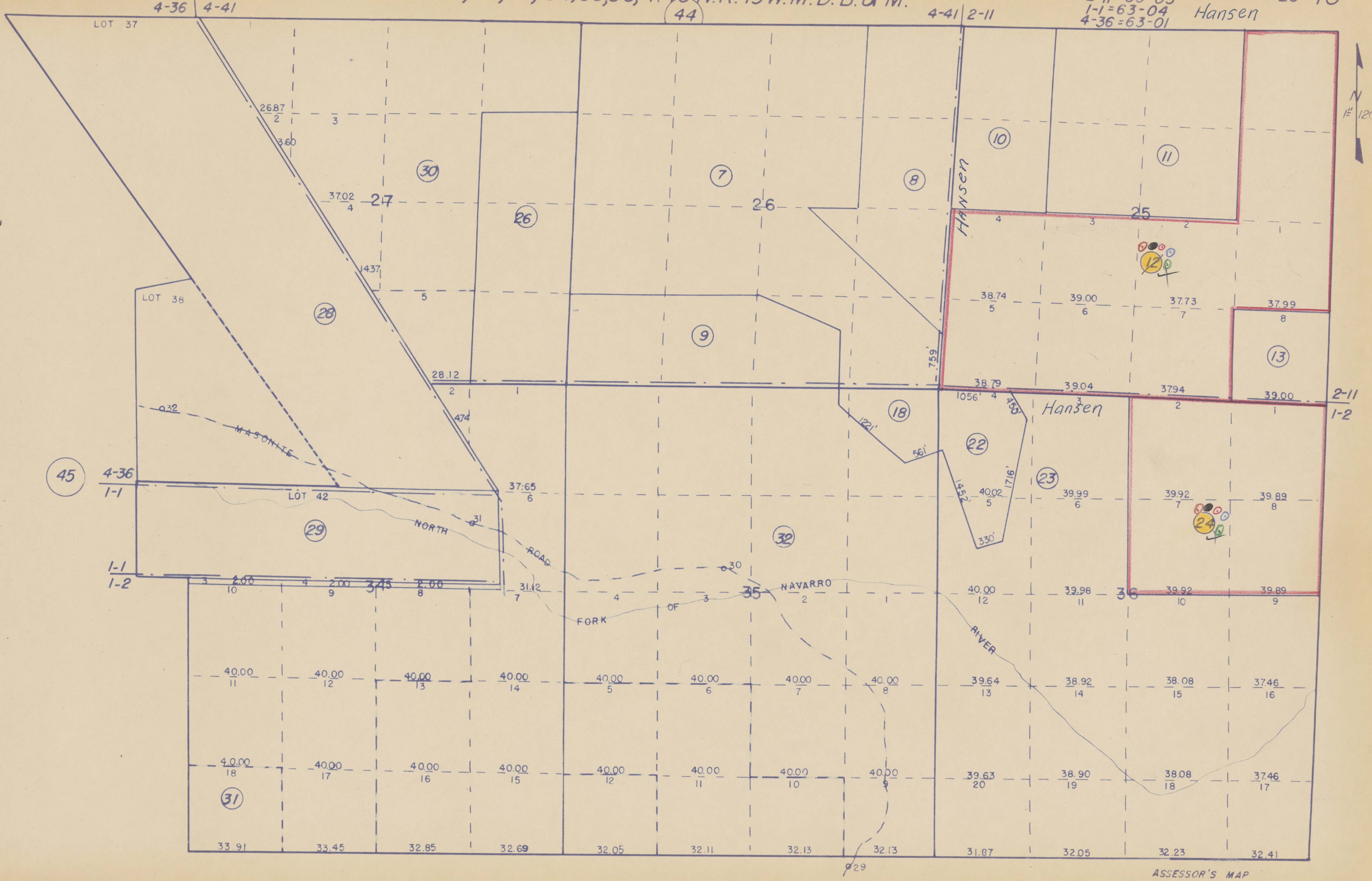

4-36
4-41
44
4-41
2-11
Hansen
N
1" = 1200'
LOT 37
LOT 38
LOT 42
45
4-36
1-1
1-1
1-2
30
26
28
29
31
7
9
8
10
11
12
13
18
22
23
24
32
27
26
25
34 5
35
36
26.87
2
3
3.60
37.02
4
14.37
5
28.12
2
1
4.74
37.65
6
31.12
7
4
3
2
1
2.00
10
2.00
9
2.00
8
3
4
759'
4
3
2
38.74
5
39.00
6
37.73
7
37.99
8
38.79
4
39.04
3
37.94
2
39.00
1
2-11
1-2
1056'
450'
221'
561'
1452'
1716'
330'
40.02
5
39.99
6
39.92
7
39.89
8
40.00
12
39.98
11
39.92
10
39.89
9
Hansen
Hansen
MASONITE
NORTH
ROAD
FORK
OF
NAVARRO
RIVER
32
31
30
29
40.00
11
40.00
12
40.00
13
40.00
14
40.00
5
40.00
6
40.00
7
40.00
8
39.64
13
38.92
14
38.08
15
37.46
16
40.00
18
40.00
17
40.00
16
40.00
15
40.00
12
40.00
11
40.00
10
40.00
9
39.63
20
38.90
19
38.08
18
37.46
17
33.91
33.45
32.85
32.69
32.05
32.11
32.13
32.13
31.87
32.05
32.23
32.41

ASSESSOR'S MAP
COUNTY OF MENDOCINO, CALIF.
MARCH 1951

Book
26

26

26

INDEX
BOOK 26

1-1 Comptche
1-3 Laurel - AVCD
1-4 Counts - AVCD
1-5 Signal - AVCD
1-7 Greenwood
1-8 Shields - AVCD
1-9 Indian Creek - AVCD
1-10 Con Creek - AVCD
5-7 Signal - AVCD
5-9 Greenwood
5-14 Garcia

Wendling - Pages 9 to 22 Inc.

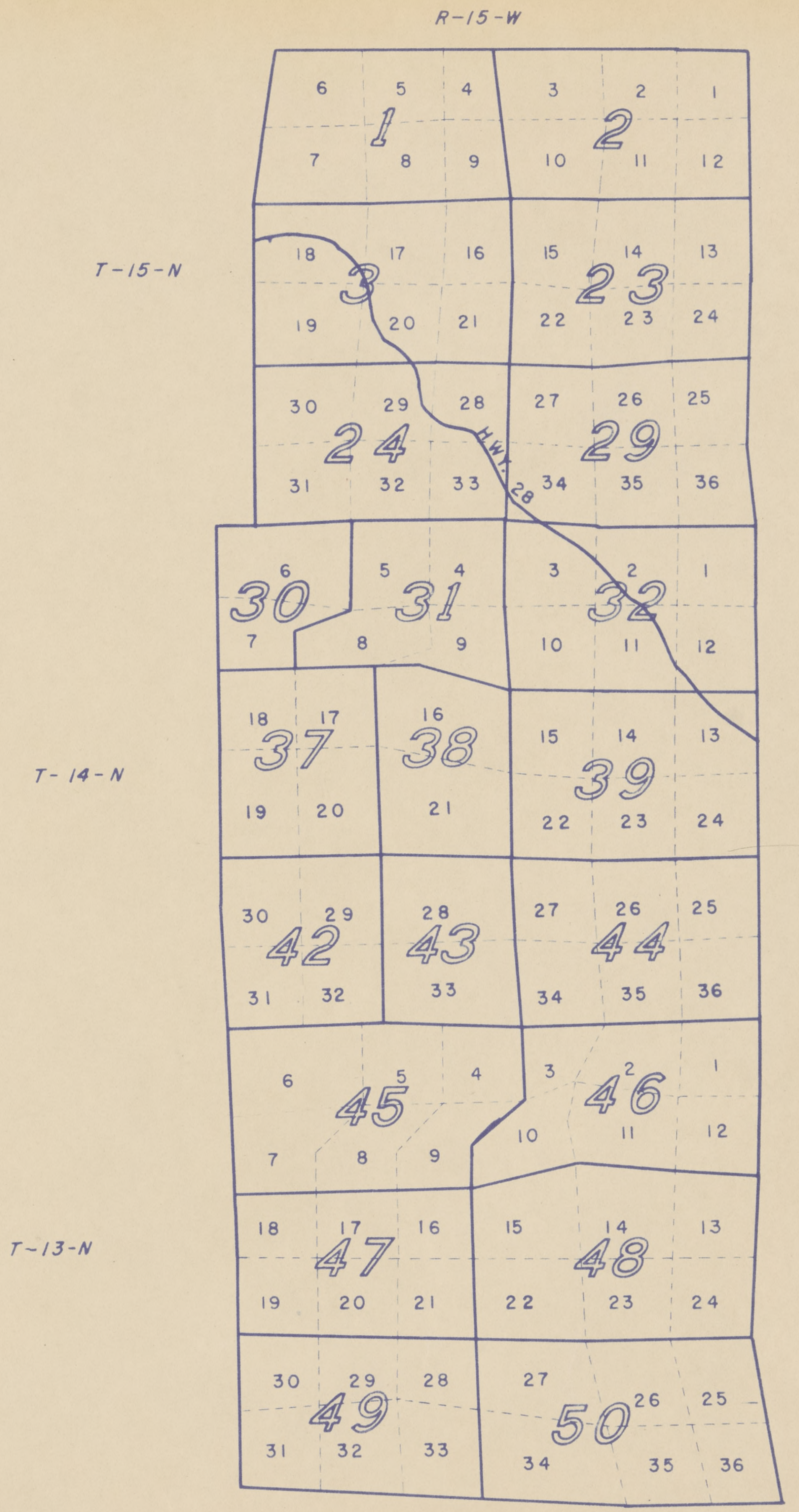
R-15-W
T-15-N
T-14-N
T-13-N
HWY 28
1
2
3
23
24
29
30
31
32
37
38
39
42
43
44
45
46
47
48
49
50

Assessor's Map
County of Mendocino, Calif.
March, 1952

26-02

19 UNION LUMBER CO. 13952-48

20 ~~ANNA J. HARNWELL, RUFUS H & CHESTER CROSBY & GRACE CROSBY CON TO~~ MASONITE CORPORATION 4727-51 1969-55

21 UNION LUMBER CO. 13952-48

22 Masonite Corp

23 " "

24 " "

25 " "

26-02

1 ~~MASONITE CORPORATION~~ 236/314 Now22

2 ~~MASONITE CORPORATION~~ 5937-51 Now22

3 UNION LUMBER CO. 13952-48

4 UNION LUMBER CO. 13952-48

5 ~~MASONITE CORPORATION~~ 5937-51 Now23

6 Now23 ~~ANNA J. HARNWELL, RUFUS 11 & CHESTER CROSBY & GRACE CROSBY CON TO MASONITE CORPORATION~~ 4727-51 1969-55

7 ~~MASONITE CORPORATION~~ 5937-51 Now24

8 UNION LUMBER CO. 13952-48

9 Now 24 ~~ANNA J. HARNWELL, RUFUS 11 & CHESTER CROSBY & GRACE CROSBY CON TO MASONITE CORPORATION~~ 4727-51 1969-55

10 UNION LUMBER CO. 13952-48

11 ~~MASONITE CORPORATION~~ 5936-51 Now24

12 UNION LUMBER CO. 13952-48

13 MASONITE CORPORATION 5937-51

14 UNION LUMBER CO. 13952-48

15 UNION LUMBER CO. 13952-48

16 ~~MASONITE CORPORATION~~ 5937-51 Now 25

17 ~~MASONITE CORPORATION~~ 236/314 Now 25

18 ~~ANNA J. HARNWELL, RUFUS 11 & CHESTER CROSBY & GRACE CROSBY CON TO MASONITE CORPORATION~~ 4727-51 1969-55 Now25

cople loads
log from Fred Mickey
from Amalco trespass

Sec. 1, 2, 3, 10, 11, 12 T.15N. R.15W. M.D.B. & M.

Comptche 1-1 = 63-04
Laurel 1-3 = 52-02

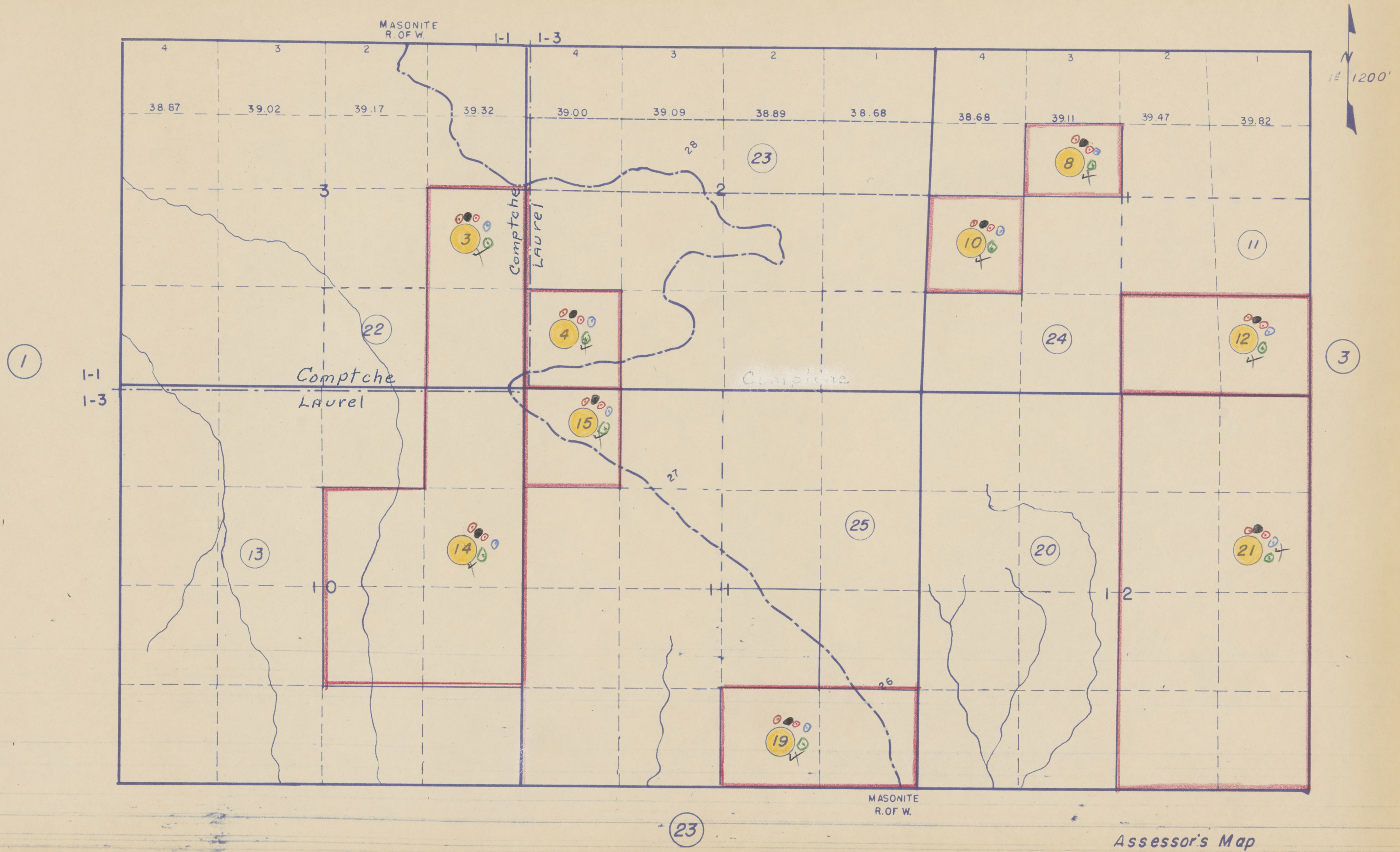
MASONITE R. OF W.
1-1
1-3
4
3
2
1
38.87
39.02
39.17
39.32
39.00
39.09
38.89
38.68
38.68
39.11
39.47
39.82
N
1" = 1200'
28
23
2
3
8
10
11
Comptche
Laurel
22
4
24
12
1
3
1-1
1-3
Comptche
Laurel
15
27
25
13
14
20
21
10
11
12
26
19
MASONITE R. OF W.
23

Assessor's Map
County of Mendocino, Calif.
March, 1952

26-23

37 Masonite Corp

38 " "

39 Henry & Irene Nash x 202/132

40 Masonite Corp

41 Henry & Irene Nash x 210/75

26-23

19 UNION LUMBER CO. 13952-48

20 HENRY & IRENE NASH (EX. T.) UNION LUMBER CO. (T.) 1509-55

21 ~~HENRY & IRENE NASH~~ X 34395-54 Now39

22 ~~HENRY & IRENE NASH~~ X 202/132 Now39

23 HENRY & IRENE NASH X 1509-55

24 ~~MASONITE CORPORATION~~ 5937-51 Now40

25 ~~ANNA J. HARNWELL, RUFUS H. 11 & CHESTER CROSBY ROYS & GRACE CROSBY CON TO MASONITE CORPORATION~~ 17208-53 1969-55 Now40

26 HENRY NASH 19589-49

27 THE HEIRS OF GEORGE S. COOK 197/491

28 ~~HENRY & IRENE NASH~~ X 194/52 Now41

29 ~~HENRY & IRENE NASH~~ X 23631-50 Now41

30 ~~HENRY & IRENE NASH~~ X 202/132 Now41

31 ~~HENRY & IRENE NASH~~ X 210/75 Now 41

32 ~~HENRY & IRENE NASH~~ X 1509-55 Now39

33 ~~W. M. MOORES & W. H. A. SMITH~~ 1250-55 Now 35

34 ~~H. B. HICKEY~~ ~~W. M. Moores & W. H. A. Smith~~ 4992-55 Now35

35. W. M. Moores & W. H. A. Smith 1250-55

36 Masonite Corporation 236/314

26-23

1 UNION LUMBER CO. 13952-48

2 NOW 33, 34

3 ~~MASONITE CORPORATION~~ 236/314 Now36

4 ~~MASONITE CORPORATION~~ 236/314 Now36

5 ~~MASONITE CORPORATI~~ON 5937-51 Now36

6 ~~MASONITE CORPORATION~~ 236/314 Now37

7 ~~MASONITE CORPORATION~~ 5937-51 Now37

8 REGENTS OF THE UNIVERSITY OF MICHIGAN CON TO W. M. MOORES & W. H. A. SMITH 20549-53

9 JAMES H. & DORIS M. NASH x 7389-51

10 UNION LUMBER CO. 13952-48

11 UNION LUMBER CO. 19926-53

12 ~~ANNA J. HARNWELL, RUFUS H & CHESTER CROSBY & GRACE CROSBY CON TO MASONITE CORPORATION~~ 4727-51 1969-55 Now38

13 ~~MASONITE CORPORATION~~ 236/314 Now38

14 MASONITE CORPORATION 19927-53

15 MASONITE CORPORATION 236/314

16 ~~IRENE GUNTLEY SCHMIDT~~ 27432-54 John P& Lucille Ornbaun x 12456-56

17 JAMES H. & DORIS M. NASH 5765-51

18 JAMES H. & DORIS M. NASH 5765-51

Sec. 13,14,15, 22, 23,24 T.15 N.R.15W. M.D.B. & M.

Laurel Counts 1-3 / 1-4 = 53-02

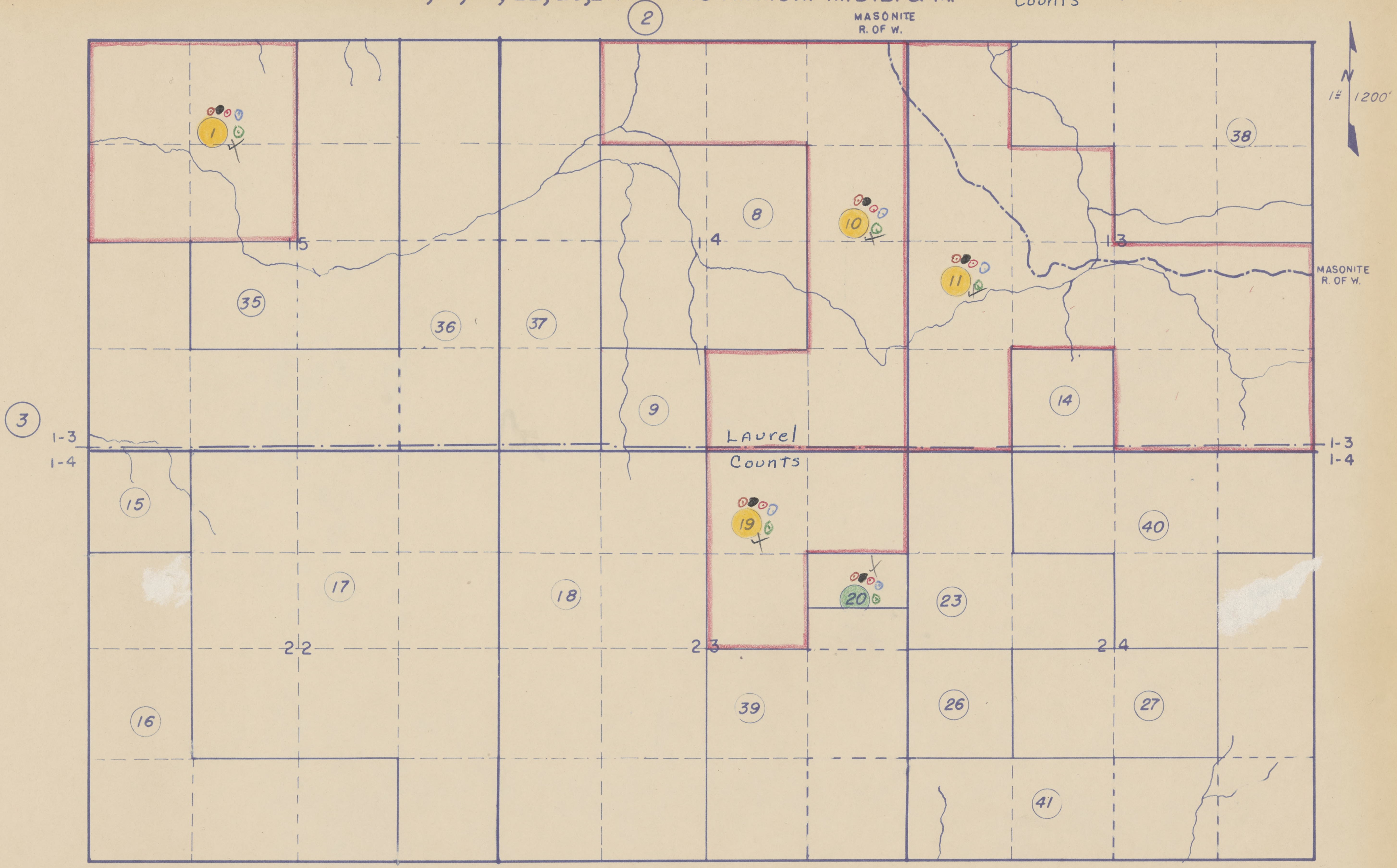
2
MASONITE R. OF W.
N
1" = 1200'
1
38
8
10
15
14
13
11
35
36
37
MASONITE R. OF W.
9
14
3
1-3
1-4
Laurel Counts
1-3
1-4
15
19
40
17
18
20
23
22
23
24
39
26
27
16
41

Assessor's Map
County of Mendocino, Calif.
March, 1952

Book
37

37

37

INDEX

BOOK 37

T. 19 N. R. 14, 13, 12, 11, 10, 9, W., M. D. B. & M.

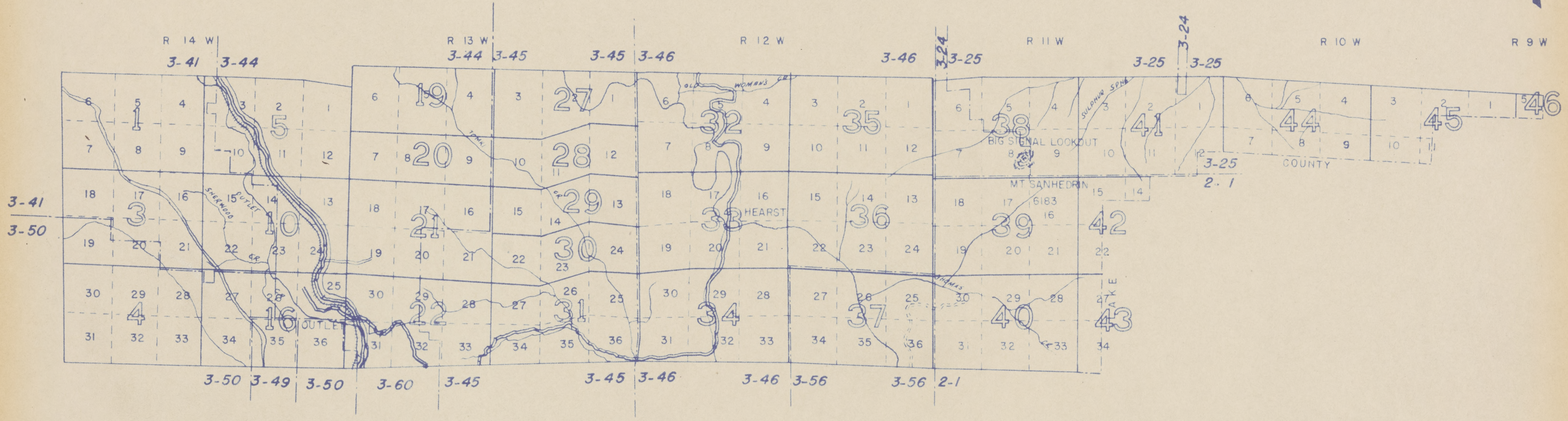
R 14 W
R 13 W
R 12 W
R 11 W
R 10 W
R 9 W
N
3-41
3-44
3-45
3-46
3-24
3-25
3-50
3-49
3-60
3-56
2-1
1
3
4
5
10
16
19
20
21
22
27
28
29
30
31
32
33
34
35
36
37
38
39
40
41
42
43
44
45
46
SHERWOOD
OUTLET
OUTLET
HEARST
OLD WOMANS CR
BIG SIGNAL LOOKOUT
MT SANHEDRIN
6183
SULPHUR SPR
COUNTY
THOMAS
LAKE

2- 1	Potter Valley, P.V.C.D., W.S.C.D., Road Dist. 2
3-24	Eel River, Willits Soil Cons. Dist., Road Dist. 3
3-25	Eel River, Road Dist. 3
3-41	Sherwood, G.G.B.D., Road Dist. 3
3-44	Ryan Creek, G.G.B.D., W.S.C.D., Road Dist. 3.
3-45	Hearst, G.G.B.D., W.S.C.D., Road Dist. 3
3-46	Hearst, W.S.C.D., Road Dist. 3
3-49	Hawley, W.S.C.D., G.G.B.D., Road Dist. 3
3-50	Willits, G. G. B.D., W.S.C.D., Road Dist. 3
3-56	Potter Valley, P.V.C.D., W.S.C.D., Road Dist. 3
3-60	Little Lake, G.G.B.D., W.S.C.D., Road Dist. 3

Assessor's Map
County of Mendocino, Calif.
March, 1950

19 TIMBER CONSERVATION CO. (T.) ~~H. A. REYNOLDS~~ (EX. T.) 10126-52 22494, 22476-52 Harvey L. & Diann L. Clark 23278-57

20 E. J. & MARIAN S. ANDERSON 4825-51

21 UNION LUMBER CO. 4826-51

22 E. J. & MARIAN S. ANDERSON 4825-51

23 E. J. & MARIAN S. ANDERSON 11455-52

24 ~~UNION LUMBER CO.~~ Now 27

25

✓26 ~~WELCH & WELCH (1/2 M/R)~~ Now 15, 18

27 Union Lumber Co

37-03

1 NOW 21, 22

2 E. J. & MARIAN S. ANDERSON 4825-51

~~3 WELCH & WELCH (1/2 M/R)~~ GEORGE EDGAR & EVELYN A. FREEMAN X ~~(EX. 1/2 M/R)~~ 26079-54 24688-57

4 ~~WELCH & WELCH (1/2 M/R)~~ GEORGE EDGAR & EVELYN A. FREEMAN X ~~(EX. 1/2 M/R)~~ 26079-54

5 ~~UNION LUMBER CO.~~ 4826-51 Now 27

6 NOW 23, 24

7 E. J. ANDERSON & MARIAN S. ANDERSON 4825-51

8 ~~GUY & ALICE WILLIAMS CON TO~~ OUTLET INVESTMENT INC. (EX. 1/8 M/R) SHERWOOD VALLEY LUMBER CO. (1/8 M/R) 26545-54 15350-56

9 ~~GUY & ALICE WILLIAMS~~ 26540-54 Outlet Investment Inc 15350-56

10 E. J. & MARIAN S. ANDERSON 11455-52

11 E. J. & MARIAN S. ANDERSON 11455-52

12 E. J. & MARIAN S. ANDERSON 4825-51

13 ~~LUCILE E. PYLE~~ 210/338 ~~J.B. Kuster~~ 16639-56 Outlet Investments, Inc. 17614-56

14 ~~LUCILE E. PYLE~~ 210/338 ~~J.B. Kuster~~ 16639-56 Oultet Investments, Inc. 17614-56

✓15 ~~WELCH & WELCH (1/2 M/R)~~ GEORGE EDGAR & EVELYN A. FREEMAN X ~~(EX. 1/2 M/R)~~ 26079-54

16 ROWE SCHOOL DISTRICT

17 E. J. & MARIAN S. ANDERSON (T. CON TO WEST COAST REDWOOD CO.) 4825-51

✓18 ~~WELCH & WELCH (1/2 M/R)~~ GEORGE EDGAR & EVELYN A. FREEMAN ~~(EX. 1/2 M/R)~~ 26079-54

Sec. 16, 17, 18, 19, 20, 21 T. 19 N. R. 14 W. M.D.B. & M.

3-41=137-03
3-50=153-01
Willits

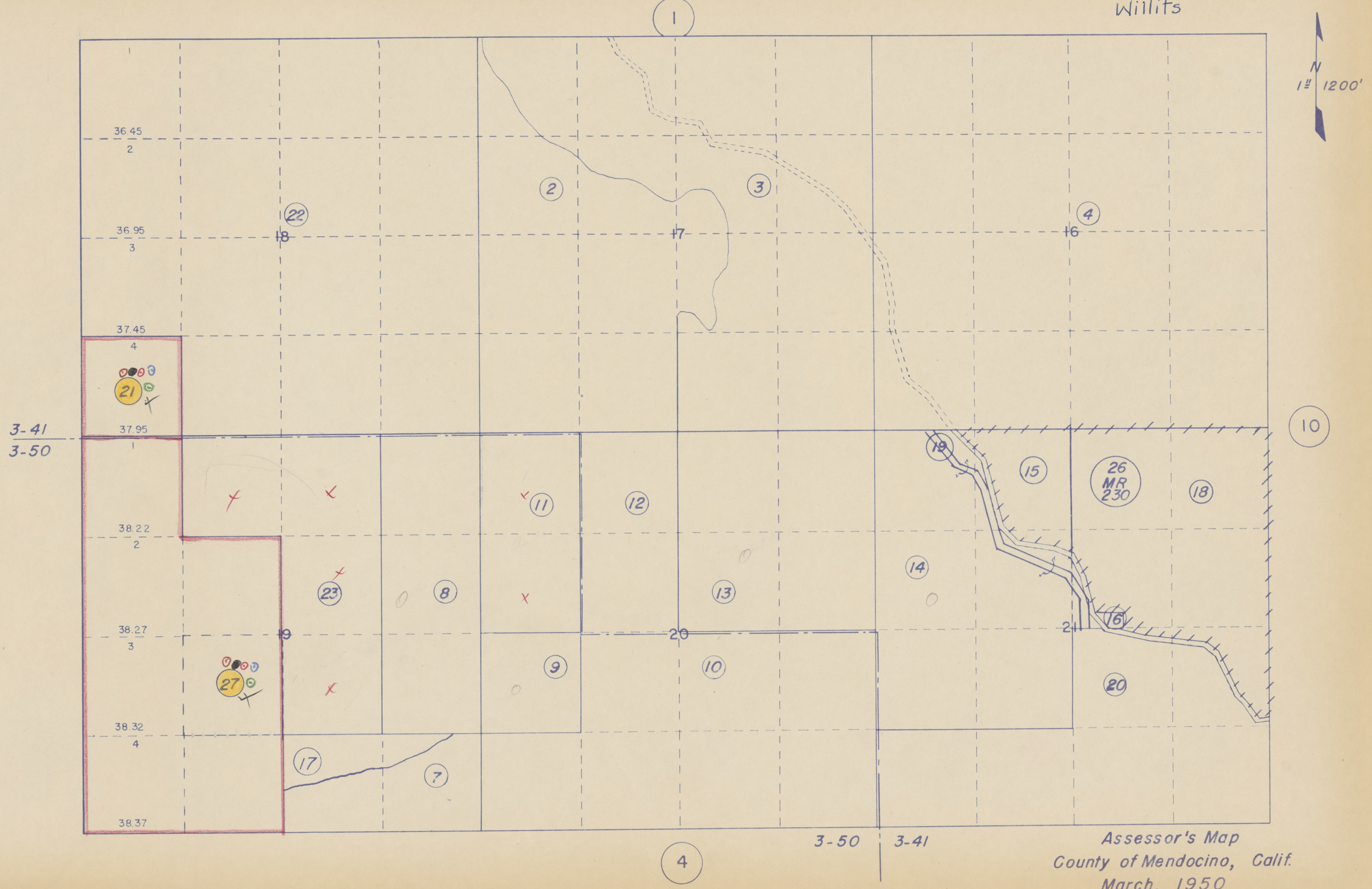
1
N
1" = 1200'
36.45
2
36.95
3
37.45
4
37.95
1
38.22
2
38.27
3
38.32
4
38.37
3-41
3-50
22
2
3
4
18
17
16
21
27
10
19
15
26
MR
230
18
11
12
23
8
13
14
16
9
20
21
10
20
17
7
3-50
3-41
4

Assessor's Map
County of Mendocino, Calif.
March, 1950

37-04

19 E. J. & MARIAN S. ANDERSON 4825-51

20 NOW 24

21 ~~GUY & ALICE WILLIAMS CON TO~~ OUTLET INVESTMENT INC. 26545-54 15350-56

22 P. W. DANIELS 5594-51

23 UNION LUMBER CO.

24 UNION LUMBER CO.

25 Daniels & Ross 9836-52

26 " " "

27 " " "

37-04

1 NOW 21, 22

2 TIMBER CONSERVATION CO. 10126-52

3 ~~DANIELS & ROSS~~ 9836-52 Now25

4 ~~DANIELS & ROSS~~ 9836-52 Now25

5 ~~DANIELS & ROSS~~ 9836-52 Now25

6 ~~DANIELS & ROSS~~ 9836-52 Now25

7 ~~DANIELS & ROSS~~ 9836-52 Now26

8 ~~DANIELS & ROSS~~ 9836-52 Now26

9 EDWARD J. & MARIAN S. ANDERSON 4825-51

10 EDWARD J. & MARIAN S. ANDERSON 4825-51

11 ~~DANIELS & ROSS~~ 9836-52 Now27

12 ~~DANIELS & ROSS~~ 9836-52 Now27

13 ~~DANIELS & ROSS~~ 9836-52 Now27

14 NOW 24

15 DANIELS & ROSS 9836-52

16 NOW 23

17 NOW 23

18 E. J. & MARIAN S. ANDERSON 4825-51

37-04

Sec. 28, 29, 30, 31, 32, 33, T.19N. R.14W. M.D.B.&M.

3-50=153-01

Willits

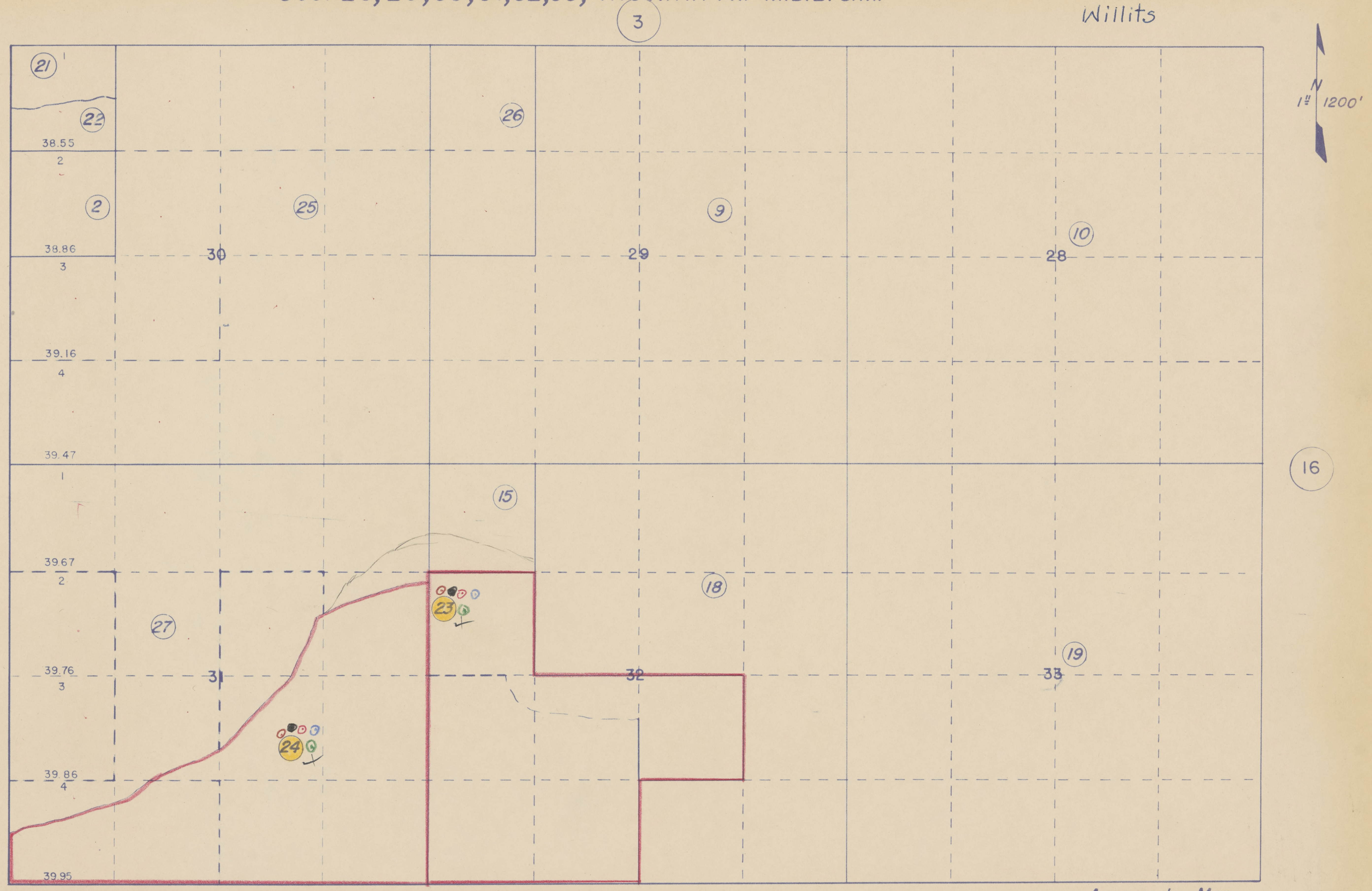
3
21
22
38.55
2
2
25
26
38.86
3
30
9
29
10
28
39.16
4
39.47
1
15
16
39.67
2
27
23
18
19
39.76
3
31
32
33
24
39.86
4
39.95
N
1" 1200'

Assessor's Map
County of Mendocino, Calif.
March, 1950

Book
38

38

38

INDEX BOOK
38



T. 18 N. R. 14 & 13 W. M.D.B. & M.

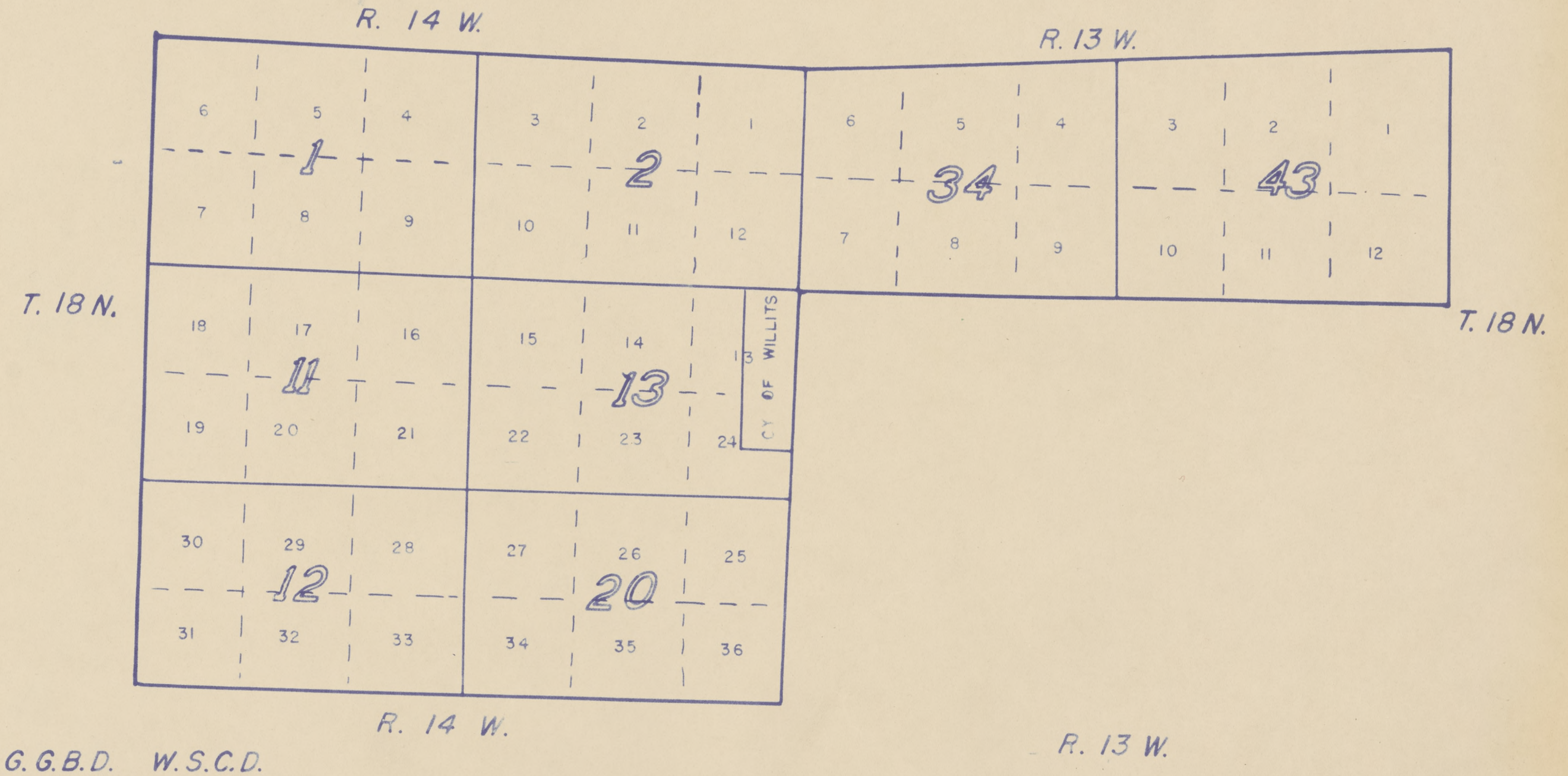
R. 14 W.
R. 13 W.
T. 18 N.
T. 18 N.
6
5
4
3
2
1
6
5
4
3
2
1
1
2
34
43
7
8
9
10
11
12
7
8
9
10
11
12
18
17
16
15
14
13
11
13
CY OF WILLITS
19
20
21
22
23
24
30
29
28
27
26
25
12
20
31
32
33
34
35
36
R. 14 W.
R. 13 W.

3-48	Little Lake	G.G.B.D.	W.S.C.D.
3-49	Hawley	G.G.B.D.	W.S.C.D.
3-50	Willits	G.G.B.D.	W.S.C.D.
3-51	Willits	G.G.B.D.	
3-62	Sawyers	G.G.B.D.	W.S.C.D.
3-63	Whitcomb	G.G.B.D.	
3-64	Whitcomb	G.G.B.D.	

LITTLE LAKE LAND CO.'S TRACT NO. 1, – Pages 21 to 33 inc.
FROST ESTATE – Page 36, 37, 39 to 42 inc.

Assessor's Maps
County of Mendocino, Calif.
March 1951

38-01

19 A. SPECKERT 1950-51 MR Ernest M Jr. & Patricia Ann McKee, Robert E & Jane A Harrah, Earl H Jr & Sallie B Maize Ex MR 20528-56

~~Lillian Hill~~
20 (~~BERNICE MATHEWS & LENA BIRCHTOLD~~ 21911-53?) Lillian Hill ½ John Calvin Jagehorn ½ 2472-55

21 ALBERT TORRIERI 24163-53

22 ~~UNION LUMBER CO.~~ 164/129 Now 29

23 ~~UNION LUMBER CO.~~ 164/129 Now 29

24 NOW 25

25 ~~UNION LUMBER CO.~~ Now 28

26 ~~UNION LUMBER CO.~~ Now 28

27 Union Lumber Co

28 " " "

29 " " "

38-01

1 UNION LUMBER CO. (T. until Dec31, 1959) JOHN & POLLY V. URBAN X (EX. T.) 6206-51 18956-56

2 ~~UNION LUMBER CO.~~ 168/186 Now 27

3 E. J. & MARIAN S. ANDERSON 4825-51

4 ~~UNION LUMBER CO.~~ 28777-54 Now 27

5 A. SPECKERT 1950-51 MR Ernest M Jr & Patricia Ann McKee, Robert E. & Jane A. Harrah, Earl H Jr & Sallie B. Maize 20528-56 Ex MR

6 ~~UNION LUMBER CO.~~ 28777-54 Now 27

7 A. SPECKERT 1950-51 MR Ernest M Jr & Patricia Ann McKee, Robert E & Jane A. Harrah, Earl H Jr & Sallie B. Maize Ex MR 20528-56

8 E. J. & MARIAN S. ANDERSON 4825-51

9 (~~Lillian E. Hill's~~ ~~BERNICE MATHEWS & LENA BIRCHTOLD~~ 21911-53?) Lillian E. Hill 1/6 John Colvin Sagehorn 5/6 2472-55

10 UNION LUMBER CO. (T. until Dec 31, 1959) JOHN & POLLY V. URBAN X (EX. T.) 6206-51 18956-56

11 UNION LUMBER CO. (T. until Dec 31, 1959) JOHN & POLLY V. URBAN X (EX. T.) 6206-51

12 CLARENCE A. & VERA M. WHITTAKER 27638-54

13 NOW 25

14 NOW 25

15 NOW 26

16 NOW 25

17 NOW 26

18 E. JEWELL TORRIERI 240/54

Sec. 4,5,6,7,8,9, T.18N.R.14W. M.D.B.&M.

3-50
3-51 =153-01

Willits

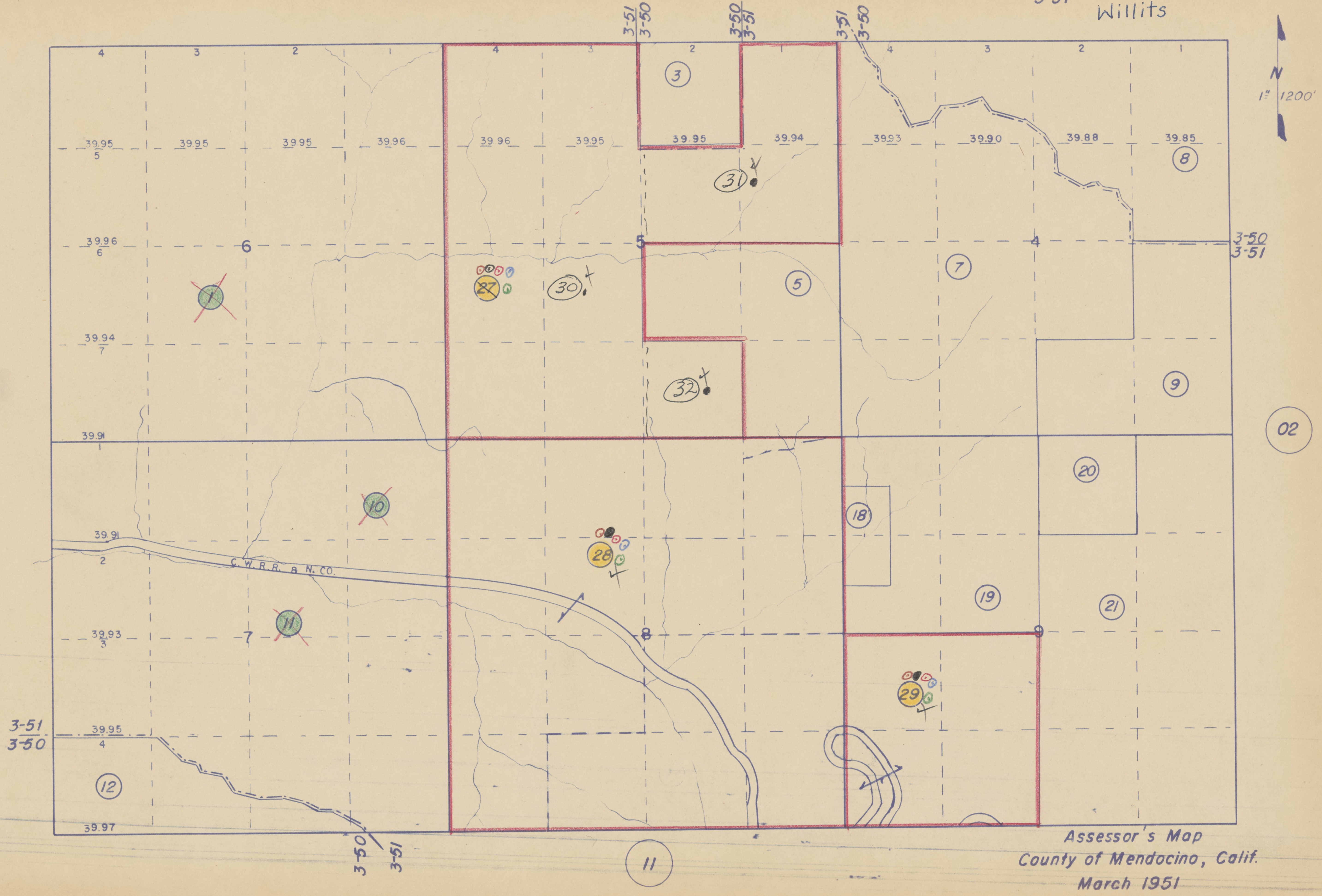
N
1" = 1200'
3-51
3-50
4
3
2
1
39.95
5
39.96
6
39.94
7
39.91
39.93
39.97
39.88
39.85
39.90
39.93
39.94
6
5
4
7
8
9
①
③
⑤
⑦
⑧
⑨
⑩
⑪
⑫
⑱
⑲
⑳
㉑
㉗
㉘
㉙
㉚
㉛
㉜
02
11
C.W.R.R. & N. CO.

Assessor's Map
County of Mendocino, Calif.
March 1951

38-11

37 CLARENCE A. & VERA M. WHITTAKER 27638-54

38 JULIAN R. COLBERG 100/157

39 LULU L. BOLTON 27668-54 4195-55, 4220-55

40 LLOYD A. & VIOLA M. DAVIS

41 LLOYD A. & VIOLA M. DAVIS

42 ~~WILLIAM S. & MILDRED A. WALTER~~ 106/173 Now 52

43 ~~WILLIAM S. & MILDRED A. WALTER~~ 106/173 Now 52

44 JOHN D. SAGEHORN 152/230

45 Union Lumber Co

46 " " "

47 " " "

48 " " "

49 Jasper A. & Ida M. Williams x 18152-53

50 Clarence A& Vera M. Whittaker 9400-51

51 " " " " "

52 William S & Mildred A. Walter 106/173

53 Clarence A. & Vera M. Whittaker 172/28

19 ~~UNION LUMBER CO.~~ 164/129 Now 45

20 WILLIAM S. & MILDRED A. WALTER 106/123

21 LULU L. BOLTON 27668-54 4195-55, 4220-55

22 CLARENCE A. & VERA M. WHITTAKER 27638-54

23 JASPER A. & IDA M. WILLIAMS$_X$ (EX. T.) MARGARET S. SIMONSON (T.) 17177-53

24 ~~UNION LUMBER CO.~~ Now 48

25 CLARENCE A. & VERA M. WHITTAKER ~~(EX. T.) UNION LUMBER CO. (T.)~~

26 CLARENCE A. & VERA M. WHITTAKER 18152-53

27 ~~JASPER A. & IDA M. WILLIAMS~~$_X$ 18152-53 Now 49

28 ~~JASPER A. & IDA M. WILLIAMS~~$_X$ 18152-53 Now 49

29 ~~CLARENCE A. & VERA M. WHITTAKER (EX. T.) UNION LUMBER CO. (T.)~~ 4400-51 Now 50

30 ~~UNION LUMBER CO.~~ Now 48

31 ~~CLARENCE A. & VERA M. WHITTAKER (EX. T.) UNION LUMBER CO. (T.)~~ 4400-51 Now 50

32 UNION LUMBER CO.

33 ~~CLARENCE A. & VERA M. WHITTAKER~~ 4400-51 Now 51

34 JOHN D. SAGEHORN 168/104

35 ~~CLARENCE A. & VERA M. WHITTAKER~~ 4400-51 Now 50

36 ~~CLARENCE A. & VERA~~ M. WHITTAKER ~~(EX. T.) UNION LUMBER CO. (T.)~~ 172/28 Now 51

38-11

1 CLARENCE A. & VERA M. WHITTAKER 27638-54

2 UNION LUMBER CO. (T.) until Dec 31, 1959 JOHN & POLLY V. URBAN X (EX. T.) 6206-51 18956-56

3 UNION LUMBER CO. ~~(T.) JOHN & POLLY V. URBAN~~ X ~~(EX. T.) 6206-51~~

4 CLARENCE A. & VERA M. WHITTAKER ~~(EX. T.) UNION LUMBER CO. (T.)~~ 172/28, 99/83 Ds, 145/25 Ds, 156/275, 76/266, 80/233,

5 UNION ~~LUMBER CO.~~ 176/242 Now 47

6 ~~UNION LUMBER CO.~~ 176/242 Now 47

7 ~~UNION LUMBER CO.~~ 176/242 Now 47

8 ~~CLARENCE A. & VERA M. WHITTAKER (EX. T.) UNION LUMBER CO. (T.)~~ Now 53

9 ~~CLARENCE A. & VERA M. WHITTAKER (EX. T.) UNION LUMBER CO. (T.)~~ Now 53

10 ~~CLARENCE A. & VERA M. WHITTAKER~~ 172/28 Now 53

11 ~~UNION LUMBER CO.~~ 176/269 Now 46

12 ~~UNION LUMBER CO.~~ 176/269 Now 46

13 ~~UNION LUMBER CO.~~ 176/269 Now 46

14 ~~UNION LUMBER CO.~~ 164/129 Now 45

15 STANLEY W. & VIOLET V. HORSTMAN X 172/463 16567-56

16 ~~UNION LUMBER CO.~~ 164/129 Now 45

17 WILLIAM S. & MILDRED A. WALTER 106/123

18 ~~UNION LUMBER CO.~~ 164/129 Now 45

Sec. 16,17,18,19,20,21, T. 18 N. R. 14 W. M.D.B.& M.

3-51/3-50 = 153-01

Willits

38-11

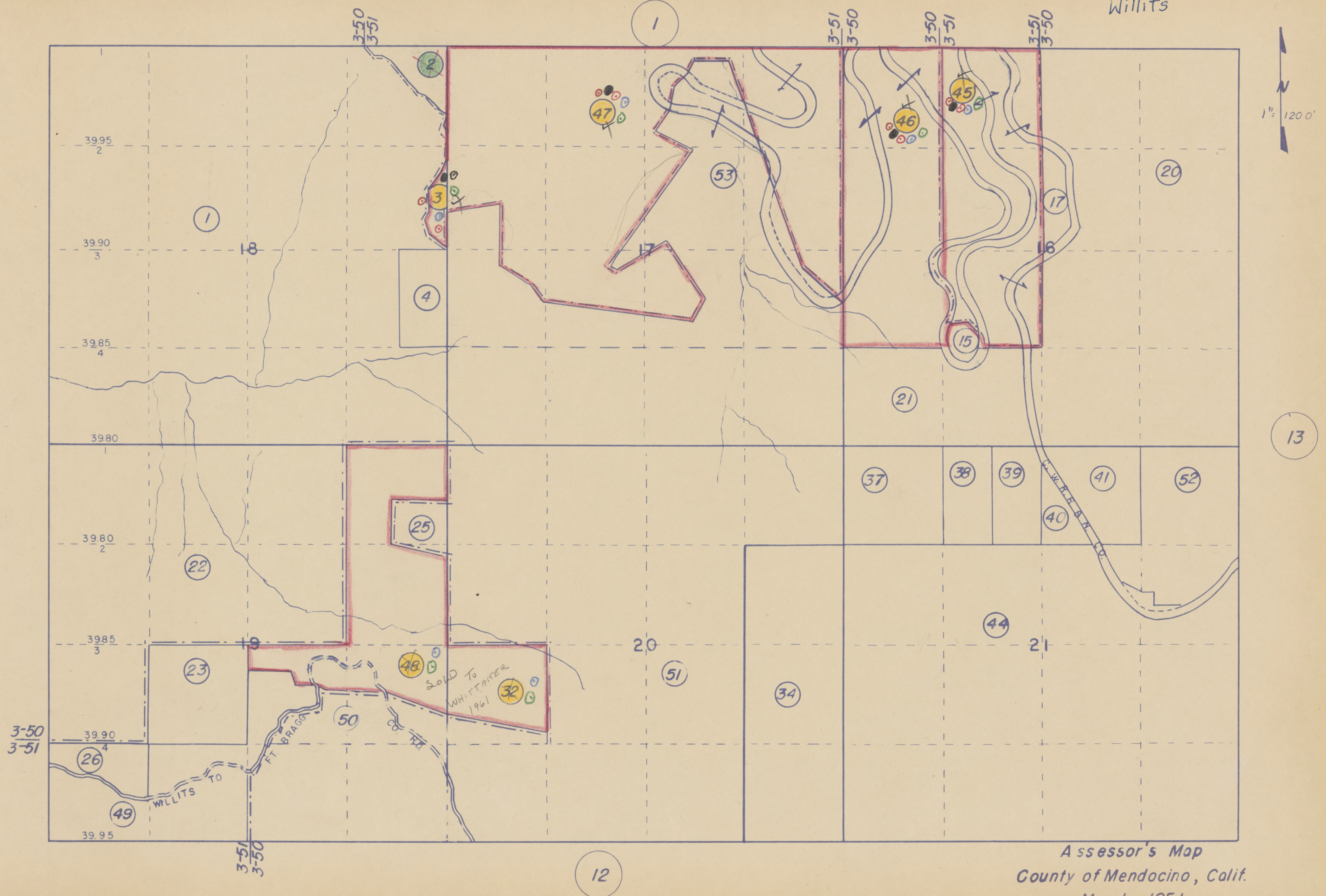
1
3-50
3-51
3-51
3-50
3-50
3-51
3-51
3-50
N
1" = 1200'
39.95
2
39.90
3
39.85
4
39.80
39.80
2
39.85
3
39.90
4
39.95
18
17
16
19
20
21
1
2
3
4
47
53
46
45
17
20
15
21
13
37
38
39
41
52
40
25
22
44
23
48
32
51
34
50
26
49
12
SOLD TO WHITTAKER 1961
WILLITS TO FT. BRAGG CO. RD.
C.W.R.R.&N. CO.
3-50
3-51
3-51
3-50

Assessor's Map
County of Mendocino, Calif.
March 1951

Book 40

40

40

INDEX BOOK
40

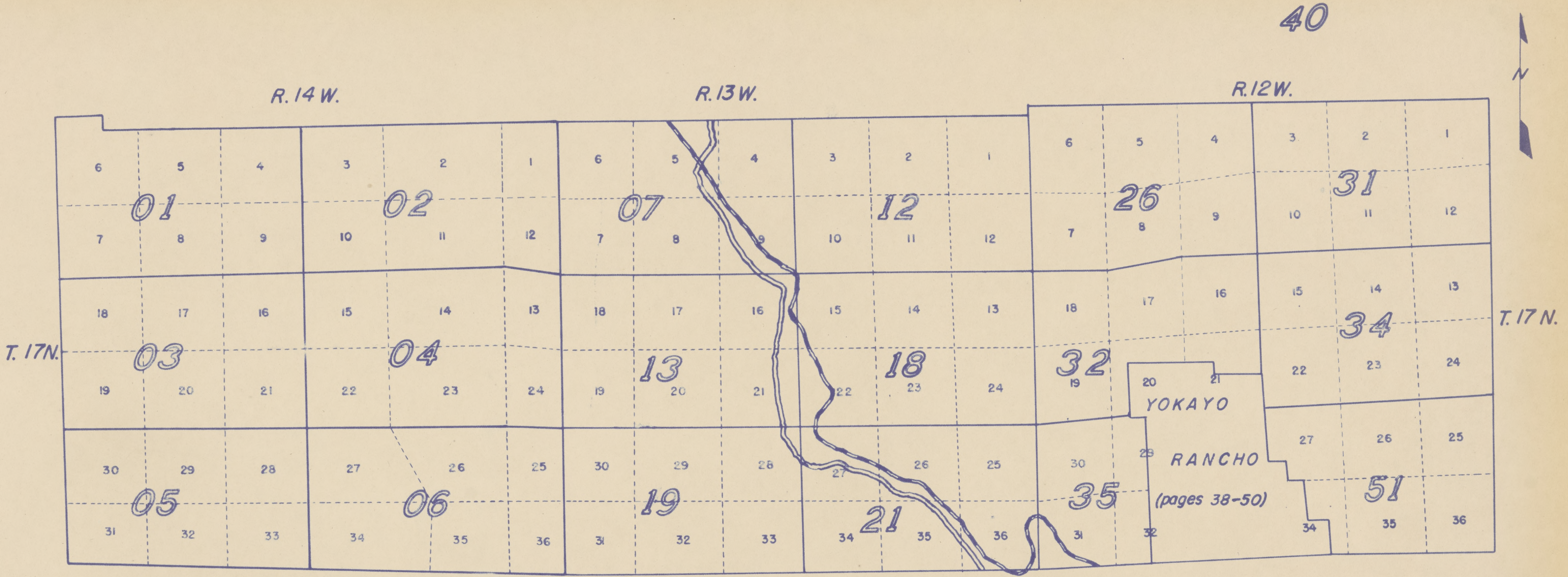
N
R. 14 W.
R. 13 W.
R. 12 W.
T. 17 N.
T. 17 N.
01
02
07
12
26
31
03
04
13
18
32
34
05
06
19
21
35
51
YOKAYO
RANCHO
(pages 38-50)

2-3 Potter Valley — Potter Valley Cemetery Dist. — W.S.C.D. — G.G.B. & H.D.
2-4 Oriental — " " " " " "
2-7 Redwood — Russian River " " " "
2-8 Forsythe — " " " " G.G.B. & H.D.
2-9 Forsythe — " " " " W.S.C.D. — G.G.B. & H.D.
2-10 Forsythe — " " " "
2-14 Union — Potter Valley " " " "
3-57 Potter Valley — " " " " " "
3-59 Redwood — Russian River " " " "
3-63 Whitcomb — W.S.C.D — G.G.B. & H.D.
3-64 Whitcomb — G.G.B. & H.D.
3-65 Whitcomb — W.S.C.D.
3-66 Whitcomb
3-67 Forsythe — Russian River Cemetery Dist.
3-68 Forsythe — " " " " G.G.B. & H.D.
3-69 Forsythe — " " " " W.S.C.D. — G.G.B. & H.D.

YOKAYO RANCHO

Lot	Page
111	45-46
112	40
113	38-39
114	41-43, 45
128	48
130	48
131	44, 46
133	40, 42

Calpella Fruit Land Tract No. 3 — Page 44
Hawkeye Sub. — Page 46
Finnish Colony Sub. — Pages 45, 47-50

Assessor's Maps
County of Mendocino, Calif.
March, 1951

40-01

19 ~~SAGE LAND & LUMBER CO. INC.~~ 222/358 ~~Simpson Redwood Co~~ Willits Redwood Products Co. 26390-57

20 STATE OF CALIFORNIA (JACKSON FOREST) 232/170

21 UNION LUMBER CO.

22 ~~EUGENE R. & CLARA B. SMITH~~ x 3701-51 Nov28

23 ~~SAGE LAND & LUMBER CO. INC.~~ 222/358 ~~Simpson Redwood Co~~ Willits Redwood Products Co. 26390-57

24 ~~EUGENE R. & CLARA B. SMITH~~ x 9455-52 Nov26

25 ~~EUGENE~~ R. & CLARA B. SMITH x 9455-52 Nov26

26 Eugene R & Clara B. Smith x 9455-52

27 " " " " "

28 " " " " "

29 " " " " "

30 Eugene R & Clara B. Smith x 9455-52

40-01

1 ~~SAGE LAND & LUMBER CO. INC.~~ 1177-51 Simpson Redwood Co 16217-56

2 STATE OF CALIFORNIA (JACKSON FOREST) 232/170

3 NOW 23, 24, 25

4 ~~EUGENE R. & CLARA B. SMITH~~ X ~~(EX. T.) TWO ROCK LUMBER CO. INC. (T.)~~ 222/375 12323-56 Now 26

5 ~~EUGENE R. & CLARA B. SMITH~~ X 9455-52 Now 27

6 ~~EUGENE R. & CLARA B. SMITH~~ X ~~(EX. T.) TWO ROCK LUMBER CO. INC. (T.)~~ 222/375 12323-56 Now 27

7 ~~EUGENE R. & CLARA B. SMITH~~ X ~~(EX. T.) TWO ROCK LUMBER CO. INC. (T.)~~ 222/375 12323-56 Now 28

8 ~~EUGENE R. & CLARA B. SMITH~~ X 1552-55 Now 28

9 ~~EUGENE R. & CLARA B. SMITH~~ X 3701-51 Now 28

10 ~~EUGENE R. & CLARA B. SMITH~~ 24924-53 Now 28

11 ~~SAGE LAND & LUMBER CO. INC.~~ 222/358 ~~Simpson Redwood Co~~ Willits Redwood Products Co. 26390-57

12 ~~EUGENE R. & CLARA B. SMITH~~ X 9455-52 Now 29

13 ~~EUGENE R. & CLARA B. SMITH~~ X ~~(EX. T.) TWO ROCK LUMBER CO. INC. (T.)~~ 222/375 12323-56 Now 29

14 ~~EUGENE R. & CLARA B. SMITH~~ X 9455-52 Now 29

15 ~~SAGE LAND & LUMBER CO. INC.~~ 222/358 ~~Simpson Redwood Co~~ Willits Redwood Products Co 26390-57

16 ~~EUGENE R. & CLARA B. SMITH (EX. T) TWO ROCK LUMBER CO. INC. (T.)~~ 222/375 12323-56 Now 30

17 ~~SAGE LAND & LUMBER CO. INC.~~ 222/358 ~~Simpson Redwood Co~~ Willits Redwood Products Co 26390-57

18 ~~EUGENE R. & CLARA B. SMITH~~ 24924-53 Now 30

3-63 = 153-01 Whitcomb
3-65 = 153-02
3-66

40-01

Sec. 4, 5, 6, 7, 8, 9, T. 17 N. R. 14 W. M. D. B. & M.

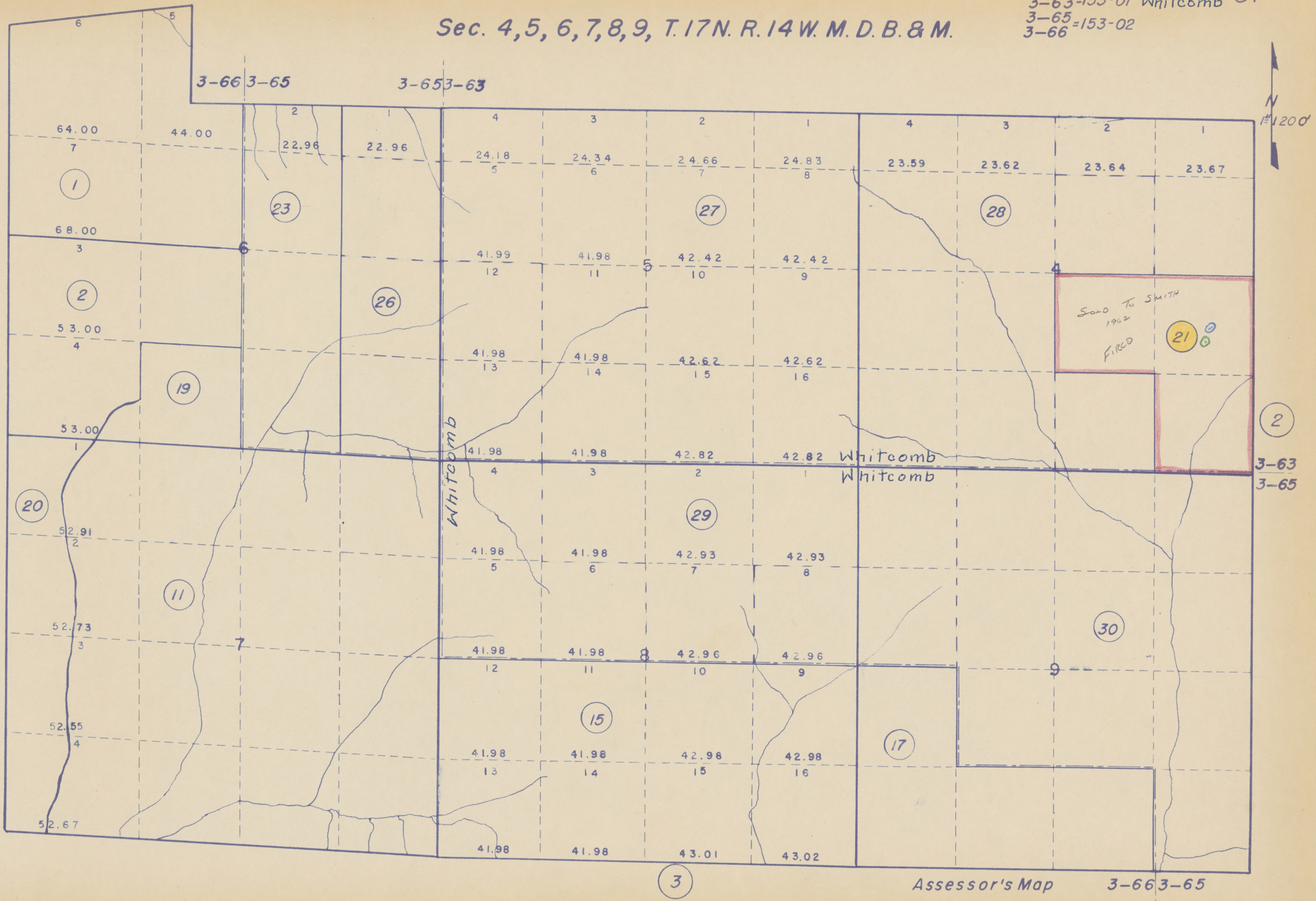

3-66 3-65
3-65 3-63
N
1" = 1200'
6
5
4
3
2
1
64.00
7
44.00
22.96
22.96
24.18
5
24.34
6
24.66
7
24.83
8
23.59
23.62
23.64
23.67
1
23
27
28
68.00
3
6
41.99
12
41.98
11
5
42.42
10
42.42
9
4
2
26
Sold to Smith 1962
Firco
21
53.00
4
41.98
13
41.98
14
42.62
15
42.62
16
19
2
53.00
1
41.98
4
41.98
3
42.82
2
42.82
1
Whitcomb
Whitcomb
Whitcomb
3-63
3-65
20
52.91
2
41.98
5
41.98
6
42.93
7
42.93
8
29
11
52.73
3
7
30
41.98
12
41.98
11
8
42.96
10
42.96
9
9
52.55
4
15
17
41.98
13
41.98
14
42.98
15
42.98
16
52.67
41.98
41.98
43.01
43.02
3

Assessor's Map 3-66 3-65
County of Mendocino, Calif.
March 1951

40-03

1 ~~SAGE LAND & LUMBER CO. INC.~~ 222/358 ~~Simpson Redwood Co~~ Willits Redwood Products Co 26390-57

2 ~~SAGE LAND & LUMBER CO. INC.~~ 222/358 ~~"~~ Willits Redwood Products Co. 26390-57

3 ~~SAGE LAND & LUMBER CO. INC.~~ 222/358 ~~"~~ Willits Redwood Products Co. 26390-57

Richard & Betty Foote x 21055-56 Simpson Redwood Co
4 ~~JACK & ROBERTA LEWIS~~ x (EX. M/R) ~~SAGE LAND & LUMBER CO. INC.~~ (M/R) 19448-53
X

5 ~~SAGE LAND & LUMBER CO. INC.~~ 222/358 ~~Simpson Redwood Co~~ Willits Redwood Products Co 26390-57

6 UNION LUMBER CO. 79-51

7 ~~SAGE LAND & LUMBER CO. INC.~~ 222/358 ~~Simpson Redwood Co~~ Willits Redwood Products Co. 26390-57

8 UNION LUMBER CO. 79-51

9 ~~SAGE LAND & LUMBER CO. INC.~~ 222/358 ~~Simpson Redwood Co~~ Willits Redwood Products Co 26390-57

10 UNION LUMBER CO. 79-51

Richard & Betty Foote x 21055-56 Simpson Redwood Co
11 ~~JACK & ROBERTA LEWIS~~ (EX. M/R) ~~SAGE LAND & LUMBER CO.~~ (M/R) 19448-53
X

Sec. 16, 17, 18, 19, 20, 21, T. 17N. R. 14W. M.D.B. & M.

3-67=128-07
Forsythe

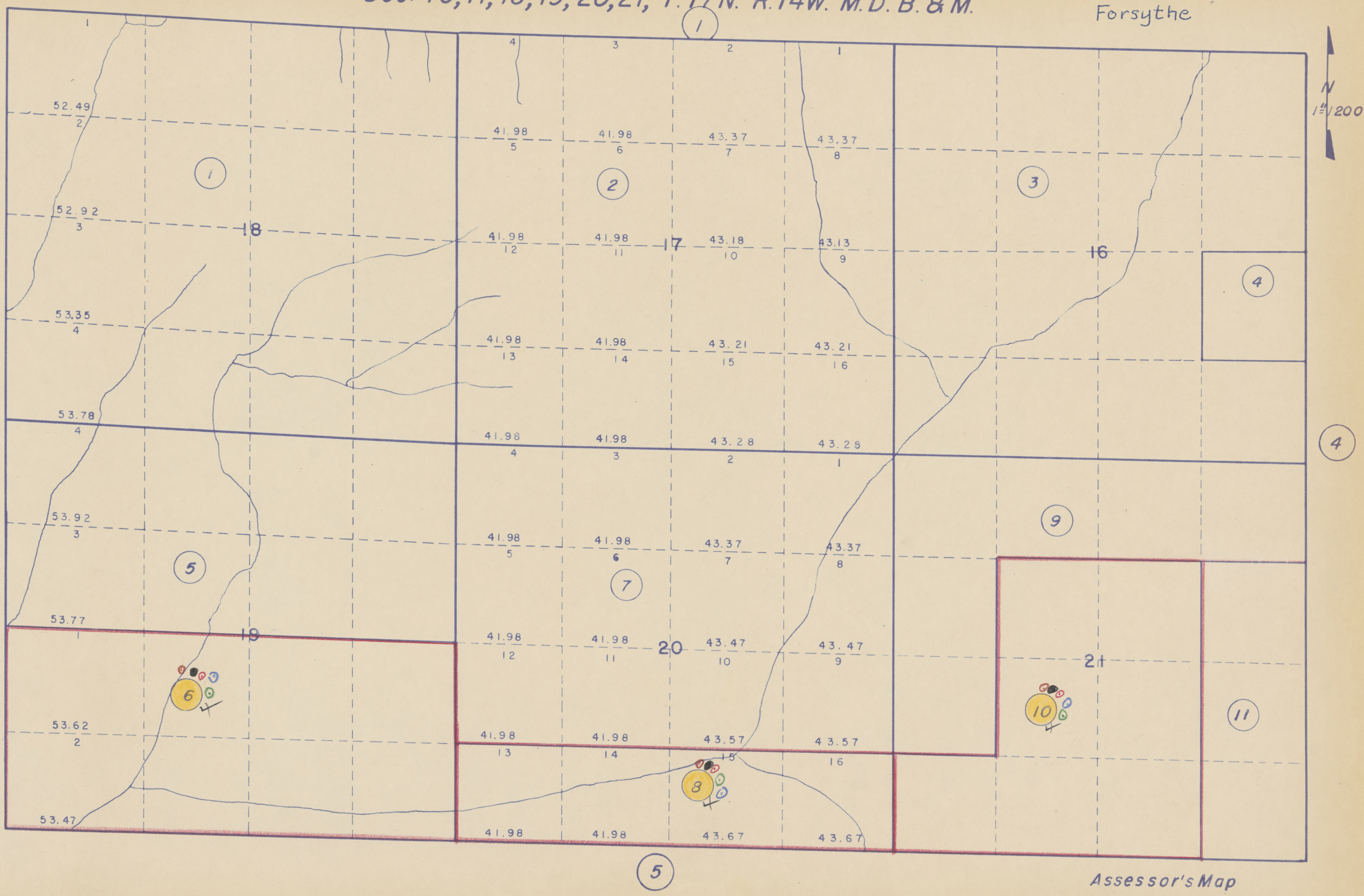
①
1
52.49
2
52.92
3
53.35
4
53.78
4
53.92
3
53.77
1
53.62
2
53.47
4
3
2
1
41.98
5
41.98
6
43.37
7
43.37
8
41.98
12
41.98
11
43.18
10
43.13
9
41.98
13
41.98
14
43.21
15
43.21
16
41.98
4
41.98
3
43.28
2
43.28
1
41.98
5
41.98
6
43.37
7
43.37
8
41.98
12
41.98
11
43.47
10
43.47
9
41.98
13
41.98
14
43.57
15
43.57
16
41.98
41.98
43.67
43.67
18
17
16
19
20
21
①
②
③
④
⑤
⑥
⑦
⑧
⑨
⑩
⑪
④
⑤
N
1"=1200'

Assessor's Map
County of Mendocino, Calif.
March 1951

40-05

19 ~~UNION LUMBER CO.~~ 79-51 Now 24

20 ~~SAGE LAND & LUMBER CO. INC.~~ 222/358 ~~Simpson Redwood Co~~ Willits Redwood Products Co 26390-57

21 ~~SAGE LAND & LUMBER CO. INC.~~ 222/358 Simpson Redwood Co

22 SAGE LAND & LUMBER CO. INC. (M/R) Simpson Redwood Co

23 Union Lumber Co.

24 " " "

40-05

1 UNION LUMBER CO. 79-51

2 ~~ANNA J. HARNWELL, RUFUS H. 2ND, & CHESTER CROSBY ROYS, GRACE CROSBY CON TO~~ MASONITE CORPORATION 3853-51 1969-55

3 UNION LUMBER CO. 194/287

4 UNION LUMBER CO. 79-51

5 ~~SAGE LAND & LUMBER CO. INC.~~ 222/358 ~~Simpson Redwood Co~~ Willits Redwood Product Co 26390-57

6 UNION LUMBER CO. 79-51

7 UNION LUMBER CO. 79-51

8 Richard & Betty Foote x ~~JACK & ROBERTA LEWIS~~ X (EX. M/R) ~~SAGE LAND & LUMBER CO. (M/R)~~ 19448-53 21055-56

9 UNION LUMBER CO. 194/287

10 ~~UNION LUMBER CO.~~ 19913-49 Now 23

11 ~~UNION LUMBER CO.~~ 194/297 Now 23

12 ~~ANNA J. HARNWELL, RUFUS H. 2ND, & CHESTER CROSBY ROYS & GRACE CROSBY CON TO~~ MASONITE CORPORATION 3853-51 1969-55

13 LEONARD R. & MARGARET F. SINGLEY X 24018-53

14 UNION LUMBER CO. 194/287

15 LEONARD R. & MARGARET F. SINGLEY X 24018-53

16 ~~UNION LUMBER CO.~~ 79-51 Now 24

17 Richard & Betty Foote x ~~JACK & ROBERTA LEWIS~~ X 21055-56 (EX. M/R) Simpson Redwood Co ~~SAGE LAND & LUMBER CO.~~ (M/R) 19448-53

18 Richard & Betty Foote ~~JACK & ROBERTA LEWIS~~ X 21055-56 (EX. M/R) ~~SAGE LAND & LUMBER CO. (M/R)~~ 19448-53

Sec. 28, 29, 30, 31, 32, 33, T. 17N. R. 14W. M.D.B. & M.

2-10=128-06
Forsythe

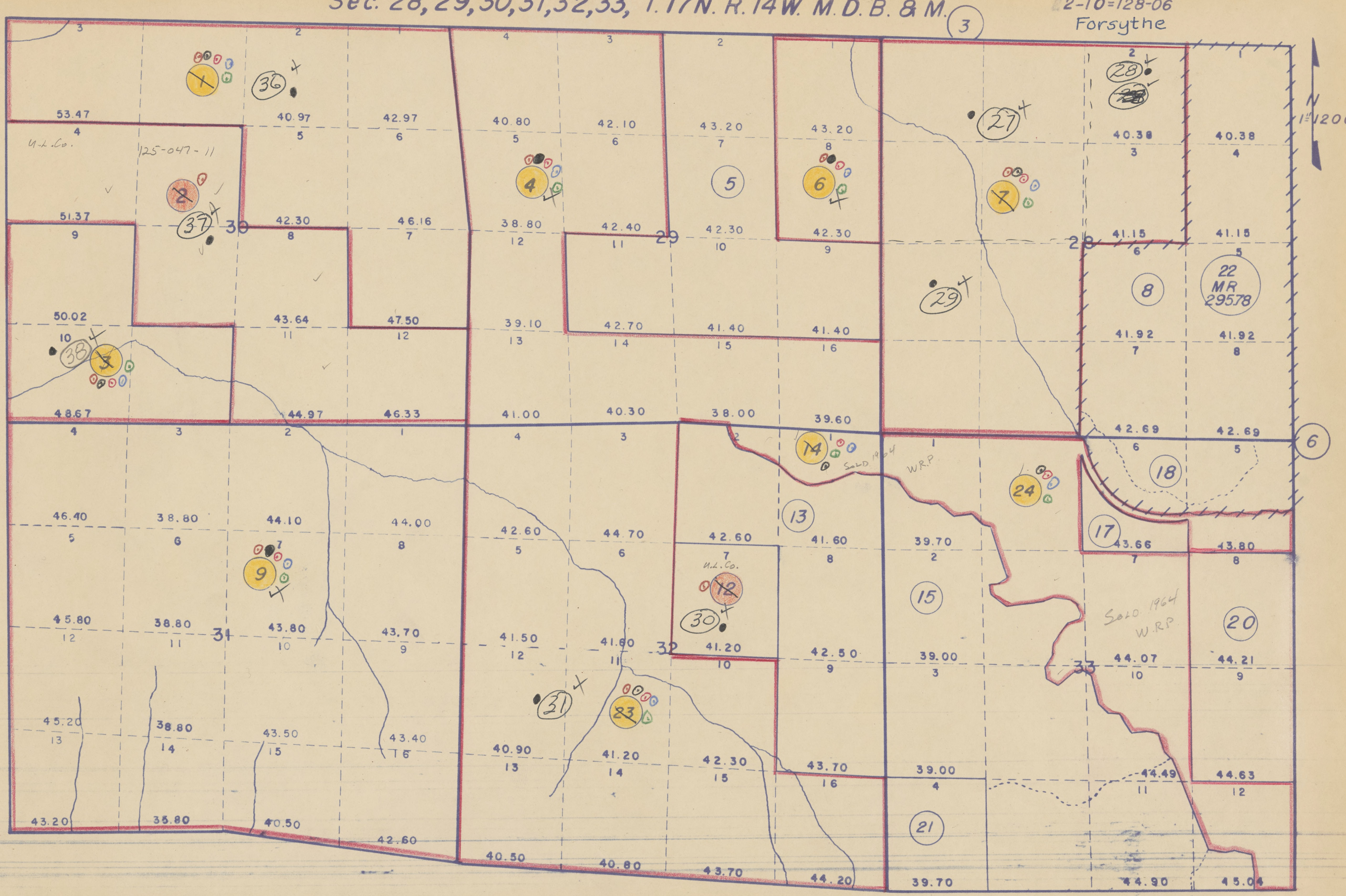
3
N
1"=1200'
6
125-047-11
U.L.Co.
30
29
28
31
32
33
1
2
3
4
5
6
7
8
9
12
13
14
15
17
18
20
21
23
24
27
28
29
30
31
36
37
38
22 MR 29578
Sold 1964
W.R.P.
53.47
40.97
42.97
40.80
42.10
43.20
43.20
40.38
40.38
51.37
42.30
46.16
38.80
42.40
42.30
42.30
41.15
41.15
50.02
43.64
47.50
39.10
42.70
41.40
41.40
41.92
41.92
48.67
44.97
46.33
41.00
40.30
38.00
39.60
42.69
42.69
46.40
38.80
44.10
44.00
42.60
44.70
42.60
41.60
39.70
43.66
43.80
45.80
38.80
43.80
43.70
41.50
41.80
41.20
42.50
39.00
44.07
44.21
45.20
38.80
43.50
43.40
40.90
41.20
42.30
43.70
39.00
44.49
44.63
43.20
35.80
40.50
42.60
40.50
40.80
43.70
44.20
39.70
44.90
45.04

Assessor's Map
County of Mendocino, Calif.
March 1951

40-06

19 R. E. CONNOLLY 227/184

20 ~~SAGE LAND & LUMBER CO. INC.~~ 222/358 ~~Simpson Redwood Co~~ Willits Redwood Products Co 26390-57

21 ~~J. R. & EVA SOUTHWICK~~ x 29237-54 ~~Solomon & Harriett Heth~~ x 12860-56 Now 26

22 ~~Sage Land & Lumber Co. Inc~~ 227/358 ~~Simpson Redwood Co~~ Willits Redwood Products Co 26390-57

23 ~~Jack & Roberta Lewis~~ x 2357-55 Richard & Betty Foote 21055-56

24 Union Lumber Co

25 ~~Sage Land & Lumber Co Inc~~ 19529-53 ~~Simpson Redwood Co~~ Willits Redwood Products Co 26390-57

26 Solomon & Harriett Heth x 12860-56

40-06

1 Richard & Betty Foote ~~JACK & ROBERTA LEWIS~~ X (EX. M/R) Simpson Lumber Co ~~SAGE LAND & LUMBER CO.~~ (M/R) 19448-53 21055-56

2 ~~SAGE LAND & LUMBER CO. INC.~~ 222/358 2356-55 Now 22,23

3 ~~SAGE LAND & LUMBER CO. INC.~~ Now 25

4 ~~SAGE LAND & LUMBER CO.~~ 19529-53 Now 25

5 H. S. MCDONALD 198/193

6 S. W. & MILDRED G. RICHARDSON 201/37 6030-55

7 S. W. & MILDRED G. RICHARDSON 201/37 6030-55

8 EVERETT C. COX 1/2 ~~CLAIR HOLLIDAY 1/2~~ 690-51 Herschel Clair & Alice Elizabeth Holliday x 3996-55

9 HAROLD E. & VIOLA M. CASTEEL X 21658-53

10 ~~CHARLES CIANCIO~~ 198/6 Victor & Mary Testa x 2244-55

11 R. E. CONNOLLY 227/184

12 ~~UNION LUMBER CO.~~ 24076-53 Now 24

13 ~~UNION LUMBER CO.~~ 79-51 Now 24

14 ~~SAGE LAND & LUMBER CO. INC. 222/358~~ ~~Simpson Redwood~~ Co Willits Redwood Products Co 26390-57

15 UNION LUMBER CO. 79-51

16 NOW 20, 21

17 ~~J. R. & EVA SOUTHWICK~~ X 29237-54 ~~Solomon & Harriett Heth~~ x 12860-57 Now 26

18 S. W. & MILDRED G. RICHARDSON 201/37 6030-55

Sec. 25,26,27,34,35,36, T.17N. R.14W. M.D.B.&M.

40-06

2-8=128-08
Forsythe

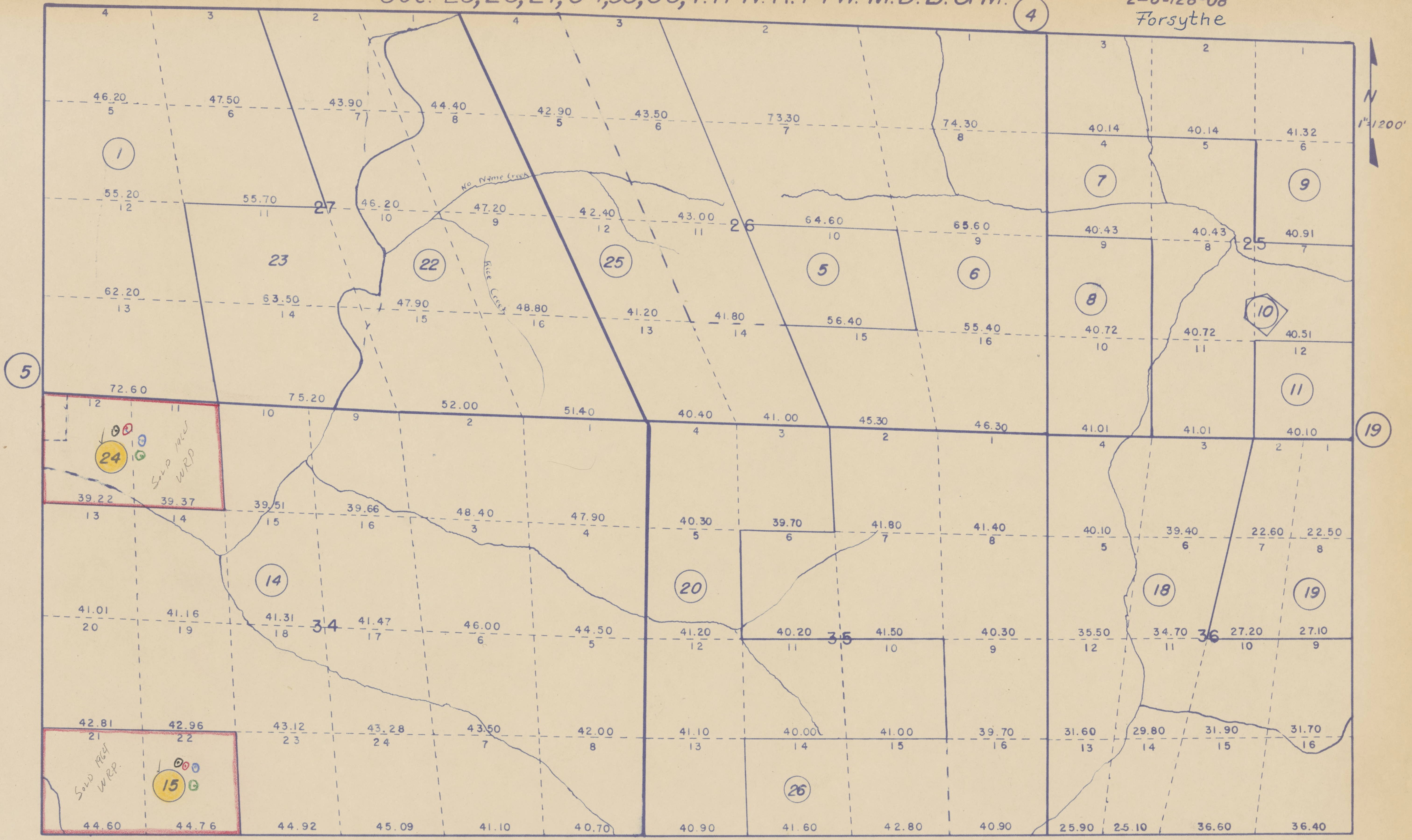
N
1"=1200'
④
⑤
⑲
27
26
25
34
35
36
① ⑦ ⑨ ㉓ ㉒ ㉕ ⑤ ⑥ ⑧ ⑩ ⑪ ㉔ ⑭ ⑳ ⑱ ⑲ ⑮ ㉖
No Name Creek
Rice Creek
46.20 5
47.50 6
43.90 7
44.40 8
42.90 5
43.50 6
73.30 7
74.30 8
40.14 4
40.14 5
41.32 6
55.20 12
55.70 11
46.20 10
47.20 9
42.40 12
43.00 11
64.60 10
65.60 9
40.43 9
40.43 8
40.91 7
62.20 13
63.50 14
47.90 15
48.80 16
41.20 13
41.80 14
56.40 15
55.40 16
40.72 10
40.72 11
40.51 12
72.60 12 11
75.20 10 9
52.00 2
51.40 1
40.40 4
41.00 3
45.30 2
46.30 1
41.01 4
41.01 3
40.10 2 1
39.22 13
39.37 14
39.51 15
39.66 16
48.40 3
47.90 4
40.30 5
39.70 6
41.80 7
41.40 8
40.10 5
39.40 6
22.60 7
22.50 8
41.01 20
41.16 19
41.31 18
41.47 17
46.00 6
44.50 5
41.20 12
40.20 11
41.50 10
40.30 9
35.50 12
34.70 11
27.20 10
27.10 9
42.81 21
42.96 22
43.12 23
43.28 24
43.50 7
42.00 8
41.10 13
40.00 14
41.00 15
39.70 16
31.60 13
29.80 14
31.90 15
31.70 16
44.60
44.76
44.92
45.09
41.10
40.70
40.90
41.60
42.80
40.90
25.90
25.10
36.60
36.40
Sold 1964 WRP
Sold 1964 WRP.

Assessor's Map
County of Mendocino, Calif.
March 1951
]

Book
42

INDEX BOOK 42

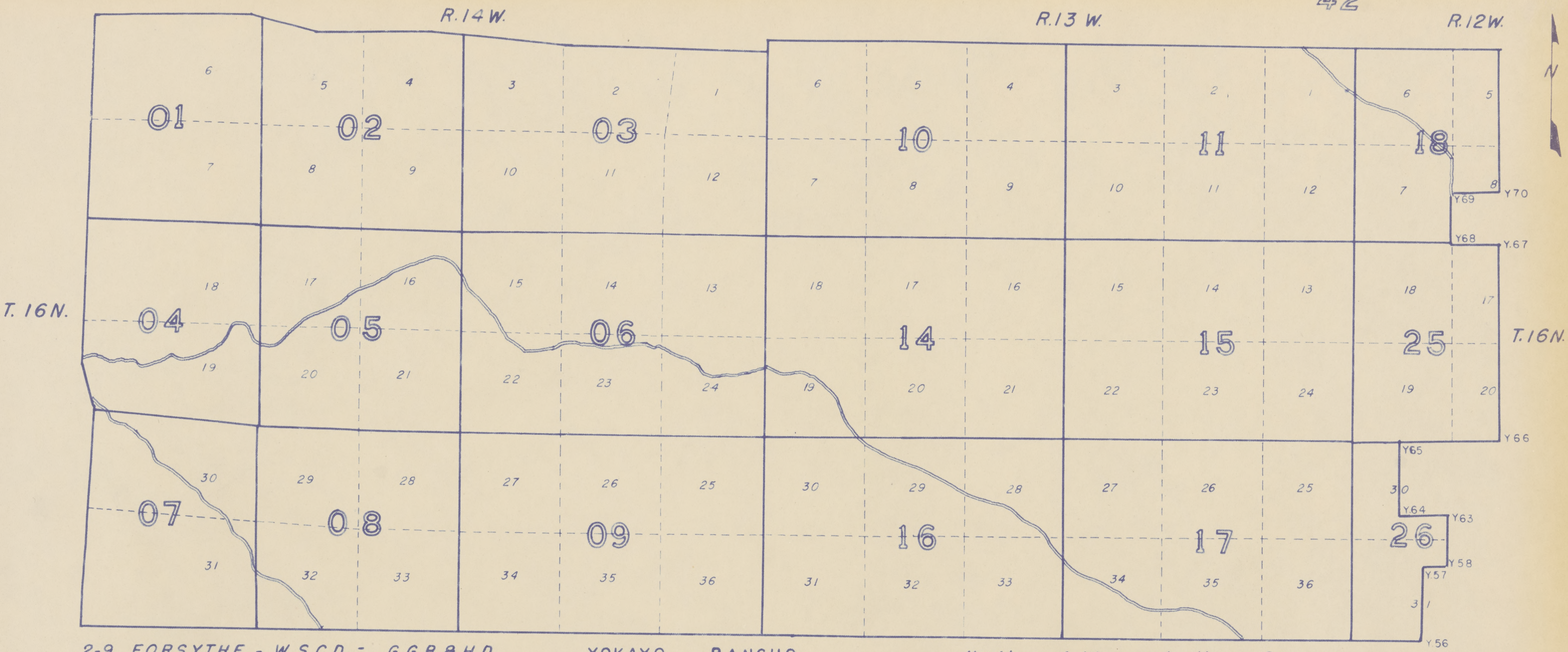
R.14W.
R.13 W.
R.12W.
N
T. 16N.
T.16N.
01
02
03
10
11
18
04
05
06
14
15
25
07
08
09
16
17
26
Y70
Y69
Y68
Y67
Y66
Y65
Y64
Y63
Y58
Y57
Y56

2-9 FORSYTHE - W.S.C.D. - G.G.B.& H.D.
2-11 HANSEN
2-12 HANSEN - G.G.B.& H.D.
2-17 CALPELLA - G.G.B.& H.D. - R.R.C.D.
2-18 CALPELLA - R.R.C.D.
2-21- CENTRAL - W.S.C.D. - G.G.B.& H.D. - R.R.C.D.
2-41- HANSEN - G.G.B.& H.D. - W.S.C.D.
2-42 CALPELLA - R.R.C.D. - W.S.C.D.
2-43 CALPELLA - G.G.B.& H.D. - R.R.C.D. - W.S.C.D.
2-7 REDWOOD VALLEY — W.S.C.D - G.G.B.& H.D. - R.R.C.D.
2-16 COYOTE W.S.C.D - G.G.B.& H.D - R.R.C.D.
2-13 McClendon W.S.C.D. - G.G.B & HD. - R.R.C.D.

YOKAYO RANCHO

Lot	Page
108	46, 47, 48
110	27, 33, 34, 37
124	37, 39, 43
128	29, 27, 28, 30, 31, 32
129	27, 29, 32, 35
165	44, 45, 50, 51
166	27, 34, 37
181	37, 41, 43
182	49
85	35

Northern Add. to Calpella — Page 48
Calpella Fruit Land Tr. — Page 37, 38, 40, 41, 43
Calpella Fruit Land Tr. No. 2 — Page 32, 35, 38, 29
McClendon Tract — Page 36, 42, 43
L.B. Frasier Sub. — Page 43, 46, 47, 48
T.D. Orr's Sub. — Page 44, 45, 50, 51

Assessor's Map
County of Mendocino, Calif.
March, 1952

42-01

1 ~~UNION LUMBER CO.~~ 194/287 Nov16

2 ~~UNION LUMBER CO.~~ 200/107 Nov16

3 DONALD WEGER 222/125

4 ~~UNION LUMBER CO.~~ 200/107 Nov16

5 ~~UNION LUMBER CO.~~ 194/287 Nov17

6 ~~UNION LUMBER CO.~~ 200/107 Nov17

7 DONALD W. WEGER 24863-50

8 ~~UNION LUMBER CO.~~ 194/287 Nov17

9 EDMUND & DELLA E. JOHNS x 184/31

10 ~~UNION LUMBER CO.~~ 200/107 Nov17

11 A. M. & BEATRICE M. STANDISH 2/3 A. M. STANDISH & R. C. OGDEN 1/3 5695-51 6423-55

12 A. M. & BEATRICE M. STANDISH 2/3 A. M. STANDISH & R. C. OGDEN 1/3 5695-51 6423-55

13 EDMUND & DELLA E. JOHNS x 206/377

14 MASON LEVENTON 206/302

15 MASONITE CORPORATION 25053-53

16 Union Lumber Co

17 " " "

Sec. 6, 7 T.16 N.R.14W. M.D.B.&M.

63-003

42-01

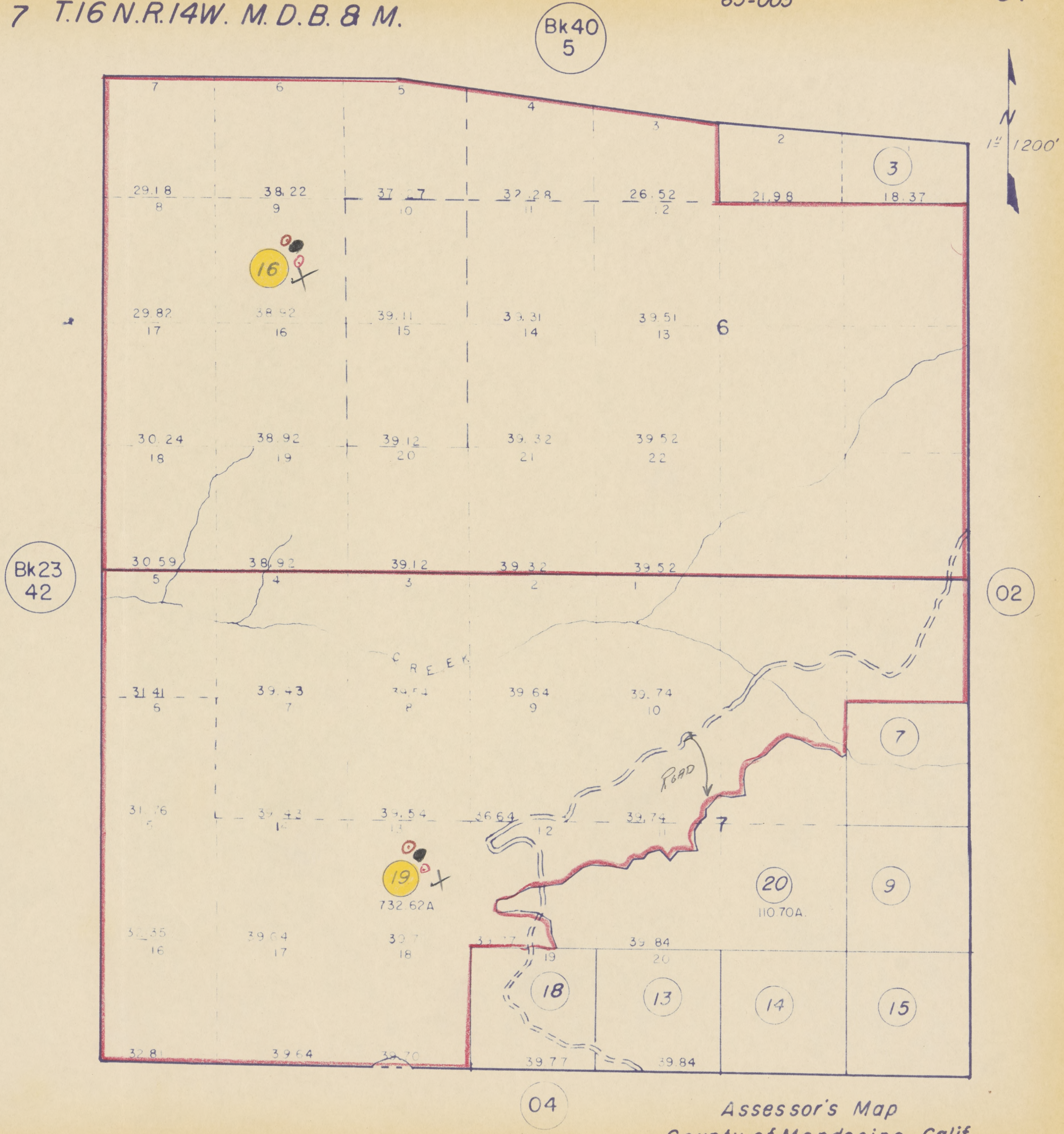
Bk40
5
N
1" = 1200'
7
6
5
4
3
2
3
29.18
8
38.22
9
37.28
11
26.52
12
21.98
18.37
16
29.82
17
38.92
16
39.11
15
39.31
14
39.51
13
6
30.24
18
38.92
19
39.12
20
39.32
21
39.52
22
Bk23
42
30.59
5
38.92
4
39.12
3
39.32
2
39.52
1
02
CREEK
31.41
6
39.43
7
8
39.64
9
39.74
10
7
ROAD
31.76
39.54
13
36.64
12
39.74
11
7
19
732.62A
20
110.70A
9
39.84
19
20
18
13
14
15
16
17
18
32.81
39.64
39.77
39.84
04

Assessor's Map
County of Mendocino, Calif.
March, 1952

Sec. 6, 7 T.16 N.R.14W. M.D.B.& M.

2-11=85-03
Hansen

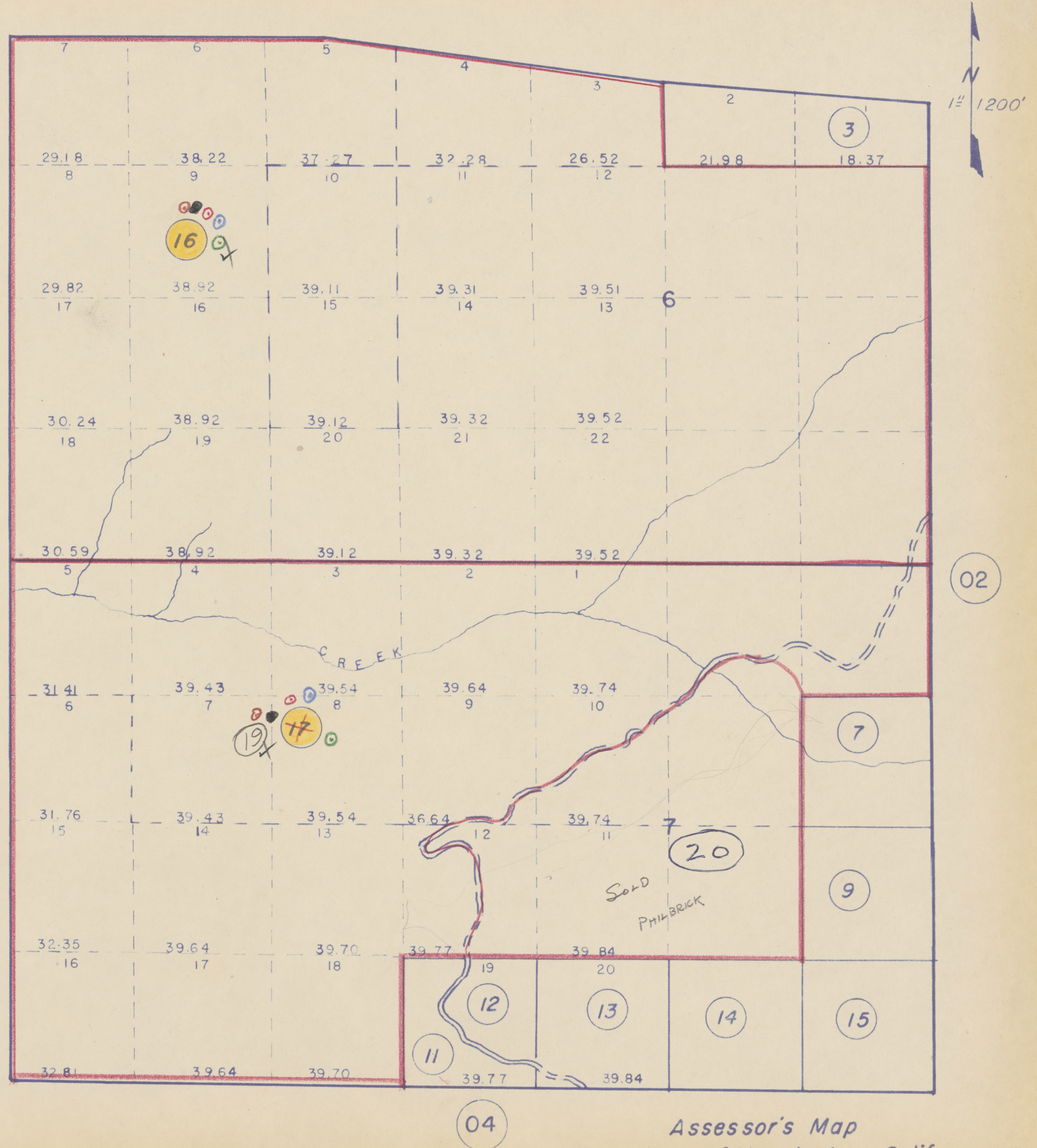
N
1" = 1200'
7
6
5
4
3
2
1
3
29.18
8
38.22
9
37.27
10
32.28
11
26.52
12
21.98
18.37
16
29.82
17
38.92
16
39.11
15
39.31
14
39.51
13
6
30.24
18
38.92
19
39.12
20
39.32
21
39.52
22
30.59
5
38.92
4
39.12
3
39.32
2
39.52
1
02
CREEK
31.41
6
39.43
7
39.54
8
39.64
9
39.74
10
19
17
7
31.76
15
39.43
14
39.54
13
36.64
12
39.74
11
7
20
SOLD
PHILBRICK
9
32.35
16
39.64
17
39.70
18
39.77
19
39.84
20
12
13
14
15
11
32.81
39.64
39.70
39.77
39.84
04

Assessor's Map
County of Mendocino, Calif.
March, 1952

42-02

37 Union Lumber Co

38 Donald Weger 222/125

39 Donald Weger 1778-51

40 " " "

42-02

19 ~~DONALD WEGER~~ 222/125 Now39

20 ~~KARL & GENEVE DEWITT~~ 182/341 ~~Donald Weger~~ 23048-57 Now39

21 ~~DONALD WEGER~~ 1778-51 Now39

22 ~~DONALD WEGER~~ 1778-51 Now39

23 ~~JAMES L. KINSEY~~ 27181-54 ~~Donald Weger~~ 23475-57 Now 40

24 Simpson Redwood Co ~~THE SAGE LAND & LUMBER CO. INC.~~ (M/R) DON WEGER (EX. M/R) 17000-53

25 VACANT

26 LEONARD R. & MARGARET F. SINGLEY x 24018-53

27 ~~DONALD W. WEGER~~ 20699-49 Now40

28 ~~DONALD WEGER~~ 16575-52 Now40

29 VACANT

30 LAWRENCE ELMER 234/455

31 ~~CROFOOT LUMBER, INC.~~ 29205-54 Arlin William & Ruth Lillian Hargreaves x 8195-55

32 ~~JAMES L. KINSEY~~ 27181-54 ~~Donald Weger~~ 23475-57 Now 40

33 DONALD C. PHILBRICK 47-55

34 Simpson Redwood Co ~~THE SAGE LAND & LUMBER CO. INC.~~ 14927-49 MR Ross & John Mayfield Ex MR 12444-56 13810-56, 19757-56

35 ~~THE SAGE LAND & LUMBER CO. INC. (M/R)~~ DONALD WEGER (EX. M/R) 20328-53

36 ~~THE SAGE LAND & LUMBER CO. INC.~~ (M/R) Simpson Redwood Co

42-02

1 ~~DONALD WEGER~~ 222/125 Now38

2 ~~DONALD WEGER~~ 236/112 Now38

3 ~~DONALD WEGER~~ 222/125 Now38

4 ~~DONALD WEGER~~ 222/125 Now38

5 Simpson Redwood Co ~~THE SAGE LAND & LUMBER CO. INC.~~ 14927-49 MR John & Ross Mayfield Ex MR 12444-56 12445-56 13810, 13811-56, 19757 8

6 NOW 34, 35

7 ~~JAMES L. KINSEY~~ 27181-54 Donald Weger 23475-57

8 ~~DONALD WEGER~~ 236/112 Now38

9 UNION LUMBER COMPANY 79-51

10 LEONARD R. & MARGARET F. SINGLEY X 24018-53

11 VACANT

12 ~~UNION LUMBER CO.~~ 79-51 Now 37

13 ~~THE SAGE LAND & LUMBER CO. INC. (M/R)~~ DON WEGER (EX. M/R) 17000-53

14 LEONARD R. & MARGARET F. SINGLEY X 24018-53

15 ~~UNION LUMBER CO.~~ 79-51 Now 37

16 LEONARD R. & MARGARET F. SINGLEY X 24018-53

17 ~~DONALD W. WEGER~~ 20699-49 Now39

18 DON WEGER 23081-53

Sec. 4, 5, 8, 9 T.16 N. R.14 W. M. D. B. & M.

2-11=83-05
Hansen

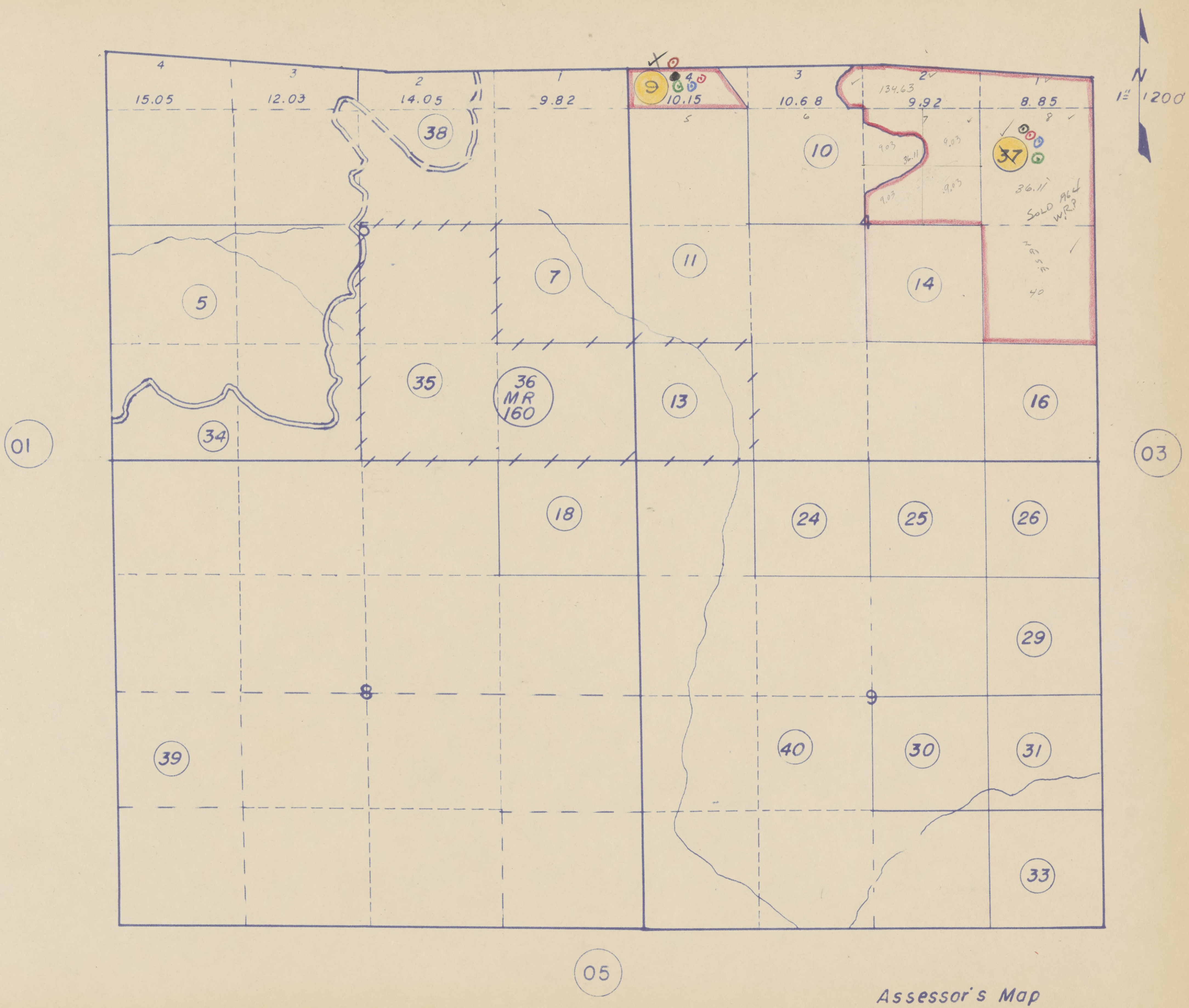
4
15.05
3
12.03
2
14.05
1
9.82
4
10.15
9
3
10.6 8
2
134.63
9.92
1
8.85
5
6
7
8
N
1" = 1200'
38
10
9.03
36.11
9.03
9.03
9.03
37
36.11
SOLD 964
W.R.P.
40
5
7
11
14
4
35
36
MR
160
13
16
34
01
03
18
24
25
26
29
8
9
39
40
30
31
33
05

Assessor's Map
County of Mendocino, Calif.
March, 1952

42-03

19 VACANT

20 ~~RICHARD Y. DAKIN~~ 23317-53 Now34

21 ~~RICHARD Y. DAK~~IN 23317-53 Now34

22 ~~LEONARD R. & MARGARET F. SINGLEY~~ X 24018-53 Now35

23 ~~LEONARD R. & MARGARET F. SINGLEY~~ X 24018-53 Now35

24 VACANT

25 ~~LEONARD R. & MARGARET F. SINGLEY~~ X 24018-53 Now35

26 ~~O. D. & MILDRED ELMER~~ X ~~18636-49~~ (~~Solomon & Harriett Heth~~ 12860-56) 12859-56 Now31

27 ~~J. R. & EVA SOUTHWICK~~ X 29237-54 ~~Solomon & Harriett Heth~~ 12860-56 Now31

28 ~~J. R. & EVA SOUTHWICK~~ X 29237-54 ~~Solomon & Harriett Heth~~ 12860-56 Now31

29 Union Lumber Co

30 Solomon & Harriet Heth x 12860-56

31 " " " x 12860-56

32 S.W. & Mildred G. Richardson 6030-55

33 Richard Y. Dakin 32092-54

34 " " " "

35 Leonard R & Margaret F. Singley x 24018-53

42-03

1 ~~UNION LUMBER CO.~~ 79-51 Now29

2 ~~J. R. & EVA SOUTHWICK~~ X 29237-54 ~~Solomon & Herriett Heth x 12860-56~~ Now30

3 ~~UNION LUMBER CO.~~ (20359-53) Now29

4 ~~O. D. & MILDRED ELMER~~ X ~~6091-51~~ (~~Solomon & Herriett Heth x 12860-56~~) ~~12854~~-56 Now30

5 LEONARD R. & MARGARET F. SINGLEY X 24018-53

6 NOW 26, 27, 28

7 ~~S. W. & MILDRED G. RICHARDSON~~ 201/37 6030-55 Now32

8 ~~S. W. & MILDRED G. RICHARDSON~~ 201/37 6030-55 Now32

9 LEONARD R. & MARGARET F. SINGLEY X 24018-53

10 S. W. & MILDRED G. RICHARDSON 201/37

11 ~~RICHARD Y. DAKIN~~ 32097-54 Now 33

12 VACANT

13 ~~RICHARD Y. DAKIN~~ 23317-53 Now33

14 ~~RICHARD Y. DAKIN~~ 32097-54 Now33

15 LEONARD R. & MARGARET F. SINGLEY 24018-53

✓ 16 DONALD C. PHILBRICK 47-55

17 VACANT

18 LEONARD R. & MARGARET F. SINGLEY X 24018-53

2-12=85-04
Hansen

Sec.1, 2, 3, 10, 11, 12 T.16N.R.14W. M.D.B.& M.

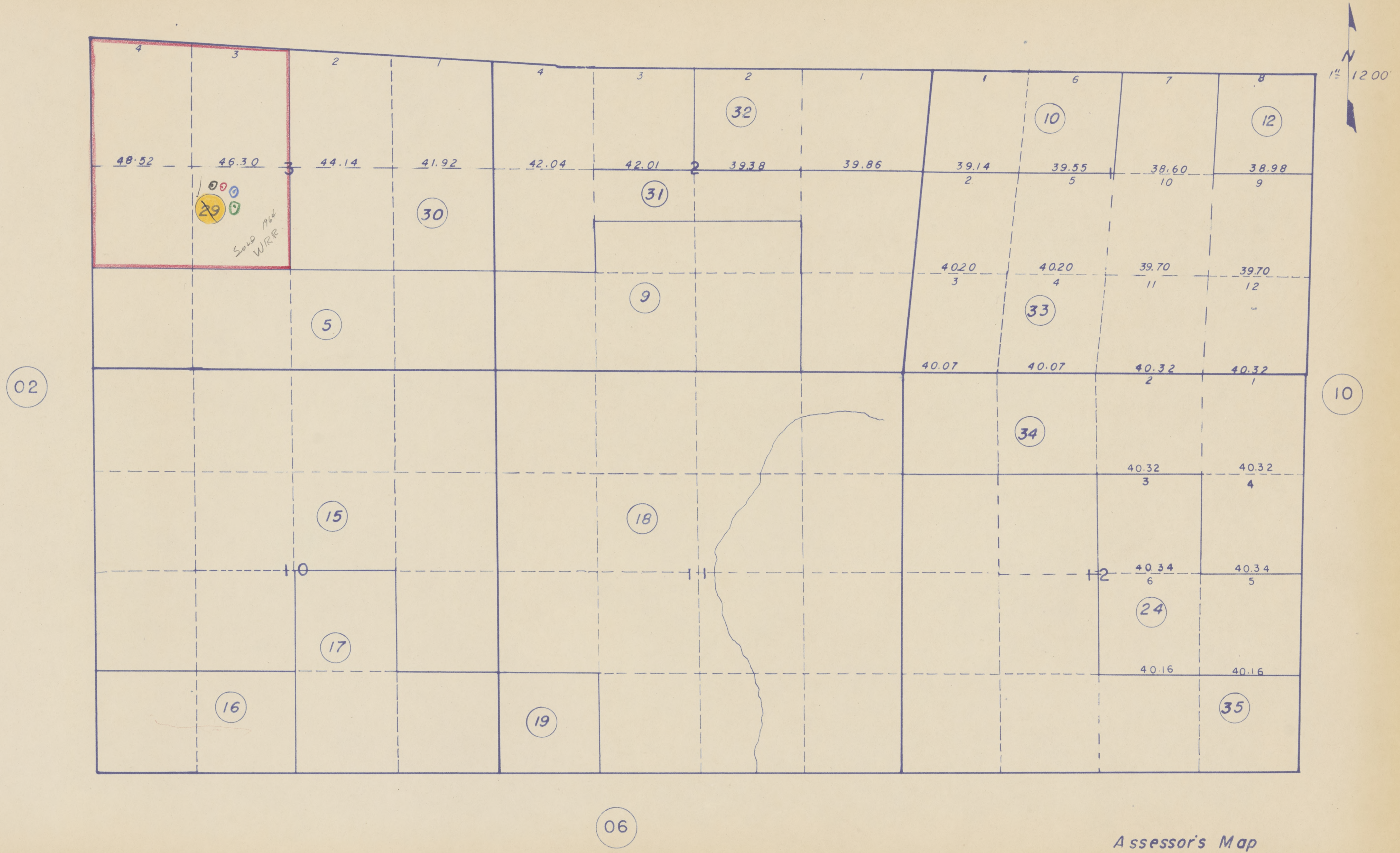
N
1" = 1200'
4
3
2
1
4
3
2
1
1
6
7
8
32
10
12
48.52
46.30
3
44.14
41.92
42.04
42.01
2
39.38
39.86
39.14
2
39.55
5
38.60
10
38.98
9
29
Sold 1964
W.R.R.
30
31
40.20
3
40.20
4
39.70
11
39.70
12
9
5
33
02
40.07
40.07
40.32
2
40.32
1
10
34
40.32
3
40.32
4
15
18
10
11
12
40.34
6
40.34
5
24
17
40.16
40.16
16
19
35
06

Assessor's Map
County of Mendocino, Calif.
March, 1952

42-04

37 CROFOOT LUMBER, INC. 29205-54 23269-57

38 ~~MASONITE CORPORATION~~ 236/314 Now 54

39 ~~MASONITE CORPORATION~~ 236/314 Now 54

40 ~~ANNA J. HARNWELL, RUFUS ROYS 2ND, CHESTER CROSBY ROYS, GRACE CROSBY CON TO~~ MASONITE CORPORATION 1969-55

41 UNION LUMBER CO. 200/107

42 NOW 48 & 42-07-19

43 UNION LUMBER CO. 238/168

44 GODFRED 1/2 & EDWARD WEIST. 1/2

24372-57
45 ROSS & JOHN MAYFIELD 27573-54 ~~Con to B. W. McCormick, W. Garland Jones & J. K. O'Neil~~ 11425-56 ~~Big River Lumber Co~~ 13809-56

Forest Products Sales Company 9349-55
46 ~~FRED & RELLA ROBINSON~~ 232/58 ~~B. W. McCormick~~ 3389-55 ~~Mack Lumber Co~~ Inc 7996-55
X

24372-57
47 ROSS & JOHN MAYFIELD 27573-54 ~~Con to B. W. McCormick, W. Garland Jones & J. K. O'Neil~~ 11425-56 ~~Big River Lumber Co~~ 13809-56

48 ~~JOHN & ROSS MAYFIELD~~ 27573-54 6475-55 J. K. O'Neil Mill & Lumber Company 6477-55

49 Union Lumber Co

50 " " "

51 Lawrence Elmer 12251-56

52 Ross & John Mayfield ~~Con to Big River Lumber Company~~ 13809-56 24372-57

53 Anderson Valley Lumber Co MR Cyril E & Modean Collins Ex MR 14433-53

54 Masonite Corporation

42-04

19 EDWARD WEIST

20 ~~LOGAN & IDA E. KING~~ X 26620-54 Lawrence Elmer 12251-56

21 LOGAN & IDA E. KING X 1724-55

Forest Products Sales Co. 9350-55

22 ~~V. A. SR. & DOROTHY E. DOERNER~~ X 226/315 ~~B. W. McCormick~~ 5721-55 ~~Mack Lumber Company Inc~~ 7995-55

Now 52

23 ~~ROSS & JOHN MAYFIELD 27573-54~~ ~~Cut to B.W. McCormick, W. Garland Jones & J.K. O'Neil~~ 11425-56 ~~Big River Lumber Co~~ 13809-56

Now 52

24 ~~ROSS & JOHN MAYFIELD~~ 27573-54 ~~Cut to Big River Lumber Company~~ 13809-56 11425-56

~~Anderson Valley Lumber Co~~

~~M.J. & C.L. Byrnes, Garfield DePaul M.P. Merner & Chris J. Christensen~~ MR 6752-55 6844-55

25 ~~ANDERSON VALLEY LUMBER CO. (M/R) CYRIL E. & MODEAN COLLINS (EX. M/R)~~ 14433-52 Now 53

~~Anderson Valley Lumber Co~~

~~M.J. & C.L. Byrnes Garfield DePaul M.P. Merner & Chris J. Christensen MR~~ 6752-55

26 ~~ANDERSON VALLEY LUMBER CO. (M/R) CYRIL E. & MODEAN COLLINS (EX. M/R)~~ 14433-52 6844-55 Now 53

~~Anderson Valley Lumber Co~~

~~M.J. & C.L. Byrnes, Garfield DePaul M.P. Merner & Chris J. Christensen MR~~ 6752-55

27 ~~ANDERSON VALLEY LUMBER CO. (M/R) CYRIL E. & MODEAN COLLINS (EX. M/R)~~ 14433-52 6844-55 Now 53

28 NOW 44, 45

29 GODFRED 1/2 & EDWARD WEIST 1/2

30 EDWARD WEIST

31 ~~UNION LUMBER CO.~~ 232/168 Now 50

32 ~~UNION LUMBER CO.~~ 232/168 Now 50

33 ~~GEORGE E. MOORE~~ 206/33 Charles Chase, T. C. Wilson & Ross Mayfield 13892-56

24372-57 ~~Big River Lumber Company~~ 13809-56

34 ~~GODFRED 1/2 & EDWARD WEIST 1/2~~ Ross & John Mayfield 27543-54 ~~Cut to B.W. McCormick, W. Garland Jones, & J.K. O'Neil~~ 11425-56

35 NOW 46, 47

36 UNION LUMBER CO. 200/107

42-04

1 ~~UNION LUMBER CO.~~ 200/107 Now 49

2 ~~UNION LUMBER CO.~~ 232/168 Now 49

3 A. M. & BEATRICE M. STANDISH 2/3 A. M. STANDISH & R. C. OGDEN 1/3 5695-51 6463-55?

4 A. M. & BEATRICE M. STANDISH 2/3 A. M. STANDISH & R. C. OGDEN 1/3 5695-51 6463-55?

5 MASONITE CORPORATION 5936-51

6 MASONITE CORPORATION 5937-51

7 MASONITE CORPORATION 5937-51

24372-57
8 ROSS & JOHN MAYFIELD 27573-54 ~~Cn to B. W. McCormick, W. Garland Jones & J. K. O'Neil~~ 11425-56 ~~Big River Lumber Co~~ 13809-56

9 GODFRED 1/2 & EDWARD WEIST 1/2

10 JOHN S. JOHNSON 168/97

11 GODFRED WEIST

Andersal Valley Lumber Co ~~[illegible]~~
~~M. J. Ellis, C. Byrnes, Garfield De Pont, M. P. Merner, I. Christensen~~ M R 6752-55 6844-55
12 ~~ANDERSON VALLEY LUMBER CO. (M/R)~~ META SMITH 1/2 & META POOL 1/2 (EX. M/R) 14433-52

13 ~~JOHN S. & LENA B. JOHNSON~~ 4640-51 ~~Logan & Ida B. King~~ x 12250-56 ~~Lawrence Elmer~~ 12251-56 Now 51

14 ~~JOHN S. & LENA B. JOHNSON~~ 4640-51 ~~Logan & Ida B King~~ x 12250-56 ~~"~~ Now 51

15 ~~JOHN S. & LENA B. JOHNSON~~ 4640-51 ~~Logan & Ida B. King~~ ; 12250-56 ~~"~~ 12251-56 Now 51

16 JOHN R. & ADA M. BEAUCHAMP 226/1
x
24372-57
17 ROSS & JOHN MAYFIELD 27573-54 ~~Cn to B. W. McCormick, W. Garland Jones & J. K. O'Neil~~ 11425-56 ~~Big River Lumber Co 13809-56~~

18 JOHN S. JOHNSON 168/97

Sec. 18, 19 T16 N. R.14W. M. D. B. & M.

63-003

42-04

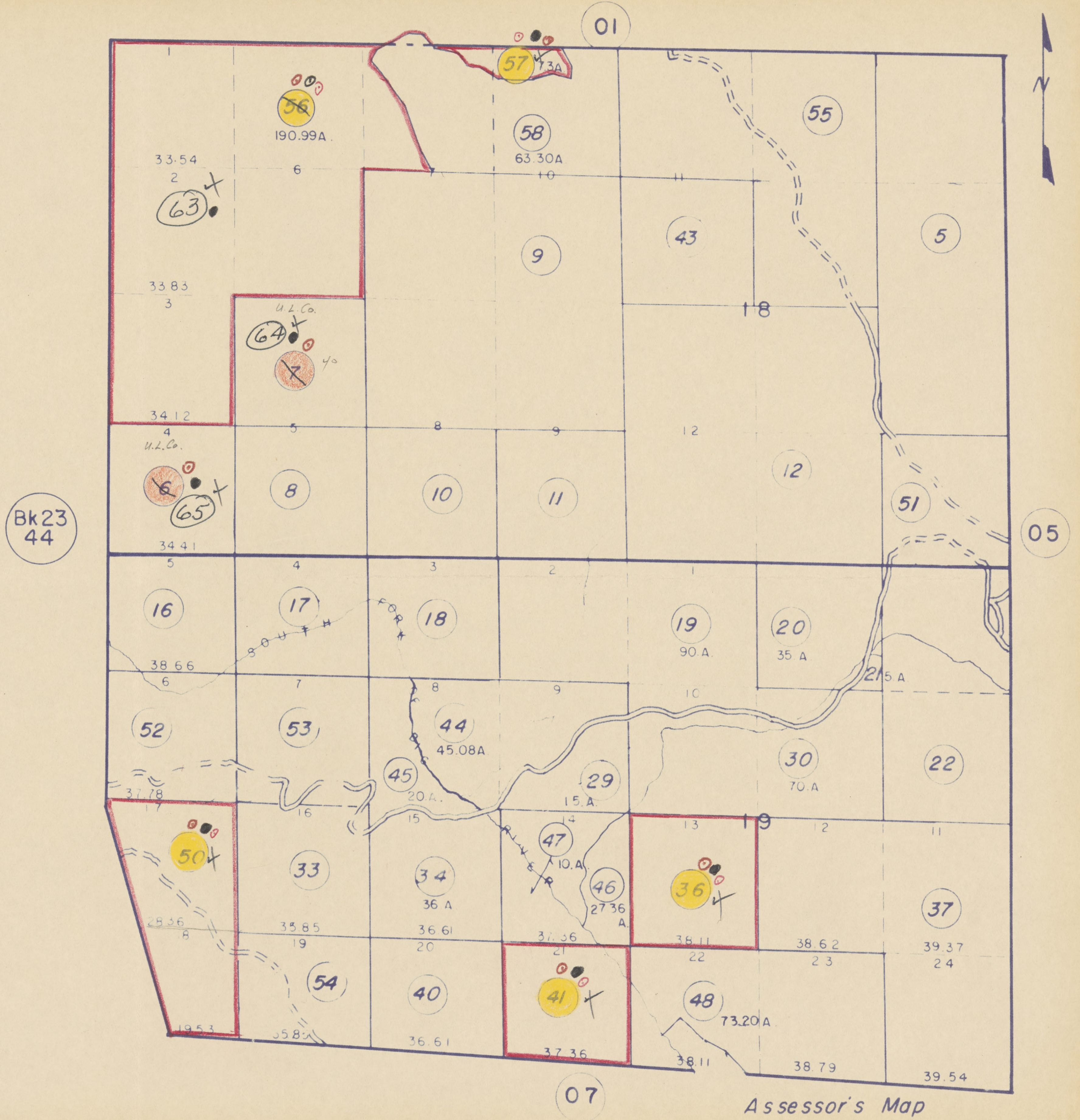

01
05
07
Bk 23
44
N
18
19
57
7.3A
56
190.99A
58
63.30A
55
33.54
2
6
10
63
43
9
5
33.83
3
U.L.Co.
64
7
4a
34.12
4
5
8
9
12
U.L.Co.
6
65
8
10
11
12
51
34.41
5
4
3
2
1
16
17
SOUTH
FORK
18
19
90 A
20
35 A
21
5 A
38.66
6
7
8
9
10
52
53
44
45.08A
45
20 A
29
1.5 A
30
70 A
22
37.78
17
16
15
14
13
2
11
50
33
34
36 A
47
RIVER
10 A
46
27.36 A
36
37
28.36
18
35.85
19
36.61
20
37.36
21
38.11
22
38.62
23
39.37
24
54
40
41
48
73.20 A
19.53
35.85
36.61
37.36
38.11
38.79
39.54

Assessor's Map
County of Mendocino, Calif.
March, 1952

Sec. 18, 19 T16 N. R.14 W. M.D.B. & M.

42-04

2-11=85-03
Hansen

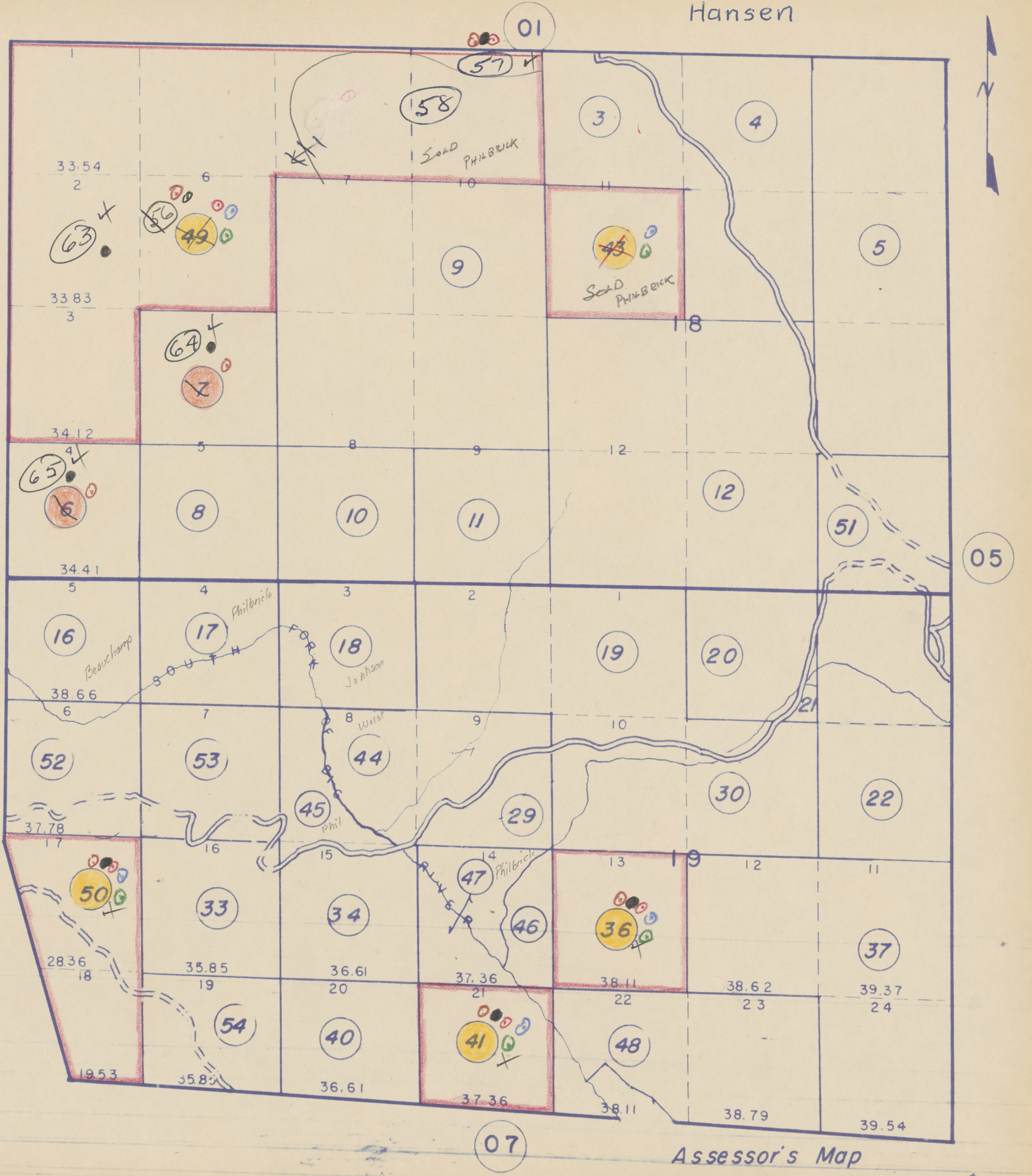

N
01
57
58
SOLD PHILBRICK
3
4
33.54
2
6
63
56
49
9
43
SOLD PHILBRICK
5
33.83
3
64
7
18
34.12
4
5
8
9
12
65
6
8
10
11
12
51
05
34.41
5
4
3
2
1
16
17
18
19
20
Beauchamp
Philbrick
SOUTH FORK
Johnson
38.66
6
7
8
9
10
21
52
53
44
Weist
45
Phil
29
30
22
37.78
17
16
15
14
13
19
12
11
50
33
34
47
Philbrick
RIVER
46
36
37
28.36
18
35.85
19
36.61
20
37.36
21
38.11
22
38.62
23
39.37
24
54
40
41
48
19.53
35.85
36.61
37.36
38.11
38.79
39.54
07

Assessor's Map
County of Mendocino, Calif.
March, 1952

42-05

19 ~~DONALD WEGER~~ 162/97 Now 35

Forest Products Sales Co. 9350-55

20 ~~V. A. SR. & DOROTHY E. DOERNER~~ X 226/315 ~~R.W. McCormick~~ 5721-55 ~~Mack Lumber Co Inc~~ 7995-55

21 CROFOOT LUMBER INC. 29205-54 8346-55, 23269-57

22 UNION LUMBER CO. 232/168

23 CROFOOT LUMBER, INC. 29205-54

24 ~~DONALD WEGER~~ 162/97 Now 36

25 ~~DONALD WEGER~~ 162/97 Now 36

26 UNION LUMBER CO. (M/R) DONALD WEGER (EX. M/R) 19914-49

27 UNION LUMBER CO. (M/R) DONALD WEGER (EX. M/R) 19914-49

28 UNION LUMBER CO. (M/R) DONALD WEGER (EX. M/R) 19914-49

29 John & Ross Mayfield 13569-56

30 Dorothy Leonard 16238-49

31 Donald Weger 1778-51

32 ~~Marjorie H. Mathews~~ 24367-50 Thurman R & Elizabeth M. Burnette x 15328-56

33 S.D. Derelian ExMR Anderson Valley Lumber Co. = MR 6752-55

34 North Coast Dev. Co = MR Meta Smith ½ & Metal Pool ½ ExMR 4311-55

35 Donald Weger 162/97

36 Donald Weger 162/97

42-05

1 ROGER E. LELAND 3385-51

2 PRESTON LOAN & INVESTMENT CO. 574-51

3 ~~DONALD WEGER~~ 1778-51 Now 31

4 ~~DOROTHY LEONARD~~ 16238-49 Now 30

5 ~~DONALD WEGER~~ 1778-51 Now 31

6 Now 33 ~~ANDERSON VALLEY LUMBER CO. (M/R) S. D. DERELIAN (EX. M/R)~~ 14433-52 ~~M. J. & Lila C. Byrnes, Garfield D. & Paul M. P. Merner, Chris J. Christensen~~ ~~Anderson Valley Lumber Co~~ MR 752-55

7 ~~DEL C., CHRIS M. & MINNIE A. WININGER~~ 15044-52 Now 29

8 ~~DEL C., CHRIS M. & MINNIE A. WININGER~~ 15044-52 Now 29

9 Now 33 ~~ANDERSON VALLEY LUMBER CO. (M/R) S. D. DERELIAN (EX. M/R)~~ 14433-52 ~~M. J. & Lila C. Byrnes, Garfield D. & Paul M. P. Merner, Chris J. Christensen~~ ~~Anderson Valley Lumber Co.~~ MR 752-55

10 CARL E. KIBLER 222/403

11 ~~PRENTICE L. SMITH~~ 4278-51 Ernest & Inez Bertolone 1311-56

12 H. C. CROFOOT 5613-51

13 ~~MARJORIE H. MATHEWS~~ 24367-50 Now 32

14 ~~NORTH COAST DEVELOPMENT CO. (M/R) META SMITH 1/2 & META POOL 1/2 (EX. M/R)~~ 4311-51 2485-55 Now 34

15 ~~MARJORIE H. MATHEWS 24367-50~~ Now 32

16 ~~NORTH COAST DEVELOPMENT CO. (M/R) META SMITH 1/2 & META POOL 1/2 (EX. M/R)~~ 4311-51 Now 34

17 ~~DOROTHY LEONARD~~ 16238-49 Now 30

18 ~~DONALD WEGER 162/97~~ Now 35

2-11=85-03
Hansen

Sec. 16, 17, 20, 21 T.16N.R.14W. M.D.B.& M.

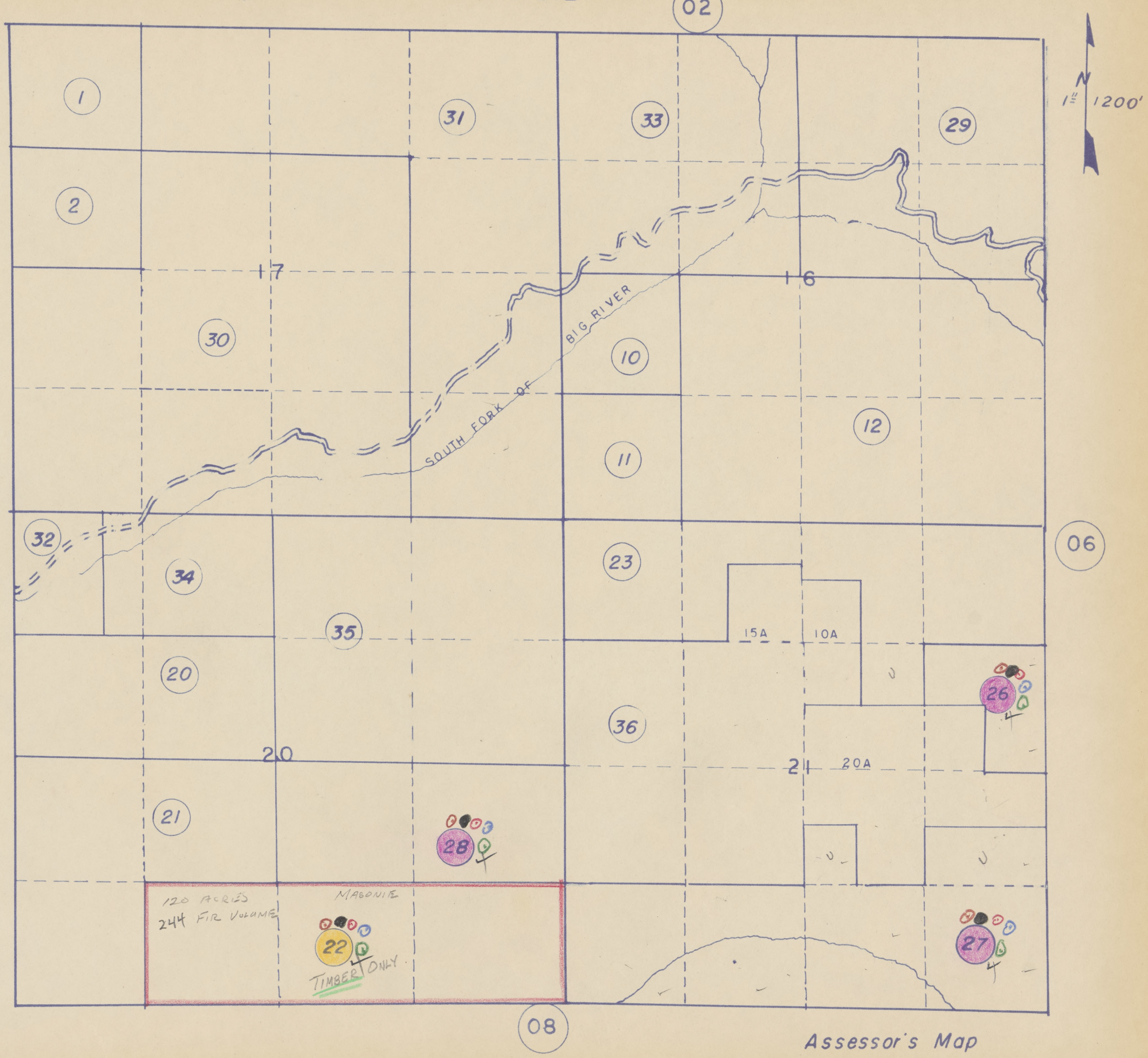
02
1
31
33
29
N
1" = 1200'
2
17
16
30
SOUTH FORK OF BIG RIVER
10
12
11
32
06
34
23
35
15A
10A
20
26
36
20
21
20A
21
28
120 ACRES
244 FIR VOLUME
MASONITE
22
TIMBER ONLY
27
08

Assessor's Map
County of Mendocino, Calif.
March, 1952

42-07

19 ~~CALIFORNIA TRUST COMPANY~~ 210/85 Cloice H & Martha C. Biggins 19922-56

20 Masonite Corporation 5937-51

21 " " 236/314

42-07

1 ~~MASONITE CORPORAT~~ION 236/314 Now 20

2 ~~ANNA J. HARNWELL, RUFUS 2ND & CHESTER CROSBY ROYS, GRACE CROSBY CON TO MASONITE CORPORATION~~ 1969-55 Now 20

3 ~~ANNA J. HARNWELL, RUFUS 2ND & CHESTER CROSBY ROYS, GRACE CROSBY CON TO MASONITE CORPORATION~~ 1969-55 Now 20

4 ~~ANNA J. HARNWELL, RUFUS 2ND & CHESTER CROSBY ROYS, GRACE CROSBY CON TO MASONITE CORPORATION~~ 1969-55 Now 20

5 NOW 18, 19

6 ~~JOHN & ROSS MAYFIELD~~ 27573-54 6475-55 J.K. O'Neill Mill & Lumber Company -6477-55

7 UNION LUMBER CO. 232/168

8 ~~MASONITE CORPORATION~~ 236/314 Now 20

9 ~~MASONITE CORPORATION~~ 5937-51 Now 20

10 ~~MASONITE CORPORATION~~ 5937-51 Now 20

11 ~~MASONITE CORPORATION~~ 236/314 Now 21

12 UNION LUMBER CO. 232/168

13 ~~MASONITE CORPORATION~~ 236/314 Now 21

14 ~~MASONITE CORPORATION~~ 25053-53 Now 21

15 ~~MASONITE CORPORATION~~ 25053-53 Now 21

16 ~~MASONITE CORPORATION~~ 236/314 Now 21

17 ~~MASONITE CORPORAT~~ION 5937-51 Now 21

18 ~~JOHN & ROSS MAYFIELD~~ 27573-54 6475-55 J.K. O'Neill Mill & Lumber Company 6477-55

Sec. 30, 31. T.16 N. R.14W. M. D.B. & M.

42- 07

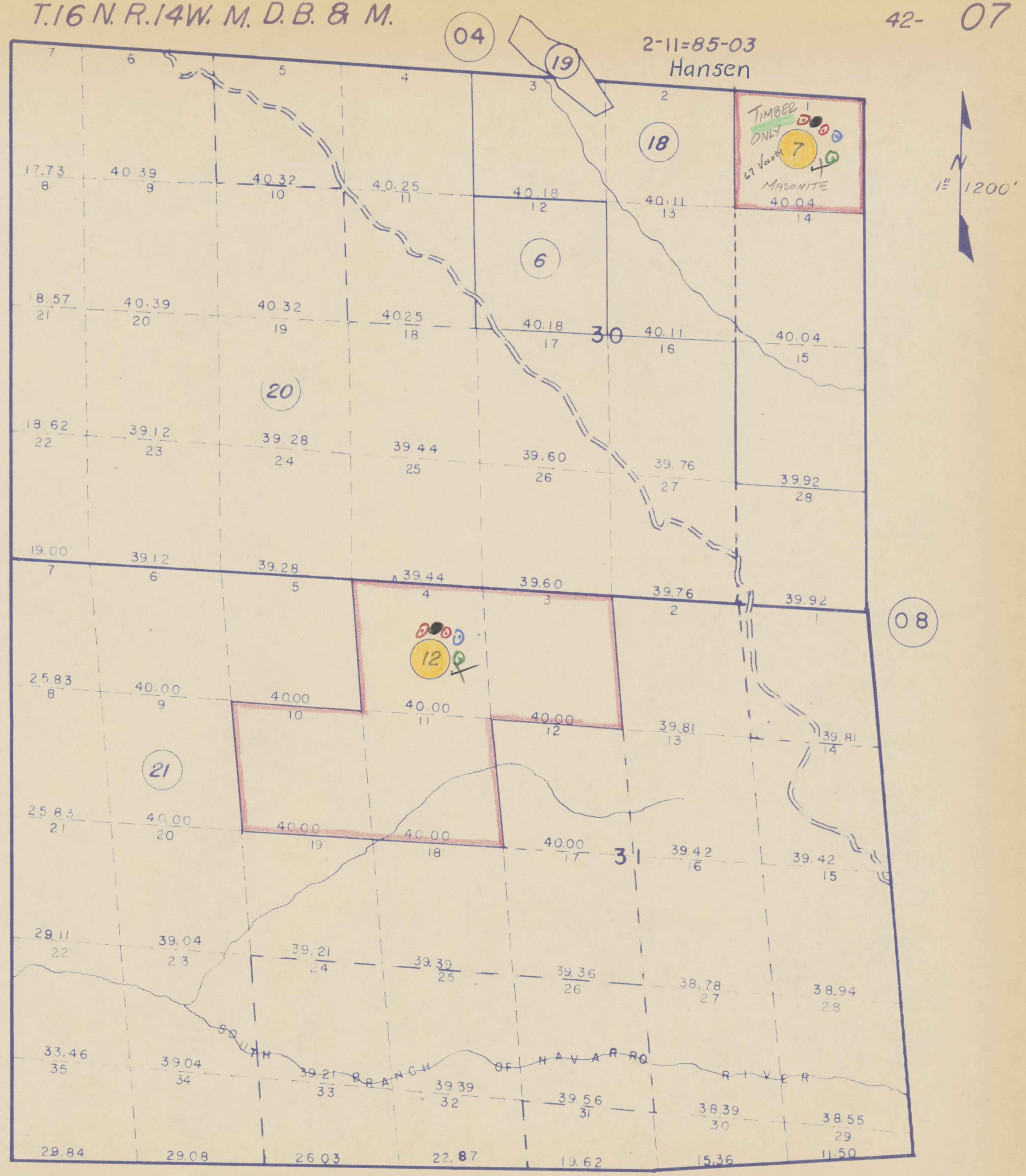
04
19
2-11=85-03
Hansen
18
TIMBER ONLY
67 Volum
7
MASONITE
N
1" = 1200'
6
30
20
08
12
21
31
SOUTH BRANCH OF NAVARRO RIVER
17.73
8
40.39
9
40.32
10
40.25
11
40.18
12
40.11
13
40.04
14
18.57
21
40.39
20
40.32
19
40.25
18
40.18
17
40.11
16
40.04
15
18.62
22
39.12
23
39.28
24
39.44
25
39.60
26
39.76
27
39.92
28
19.00
7
39.12
6
39.28
5
39.44
4
39.60
3
39.76
2
39.92
1
25.83
8
40.00
9
40.00
10
40.00
11
40.00
12
39.81
13
39.81
14
25.83
21
40.00
20
40.00
19
40.00
18
40.00
17
39.42
16
39.42
15
29.11
22
39.04
23
39.21
24
39.39
25
39.36
26
38.78
27
38.94
28
33.46
35
39.04
34
39.21
33
39.39
32
39.56
31
38.39
30
38.55
29
29.84
29.08
26.03
22.87
19.62
15.36
11.50

Assessor's Map
County of Mendocino, Calif.
March, 1952

42-08

19 ~~UNION LUMBER CO.~~ 200/107 Now 29

20 MASONITE CORPORATION 25053-53

21 UNION LUMBER CO. 200/107

22 ~~JOHN CARROLL RUDDOCK~~ 169/364 Oscar W & Arvilla Swanlund x 23227-57

23 ~~JOHN & ROSS MAYFIELD~~ 27573-54 6475-55 S. K. O'Neill Mill & Lumber Company 6477-55

24 MASONITE CORPORATION 25053-53

25 ~~UNION LUMBER CO.~~ 79-51 Now 27.

26 VACANT

27 Union Lumber Co

28 " " "

29 " " "

30 Fred E Clemons 162/299

31 Masonite Corporation 25053-53

42-08

1 ~~UNION LUMBER CO.~~ 232/168 Now 28

2 ~~JOHN & ROSS MAYFIELD~~ 27573-54 6475-55 J.K. O'Neil Mill & Lumber Company 6477-55

James L. & Dorothy M. Cagle & Arnold & Ila A. Sleveland x 12880-56
3 ~~L. V. & A. M. ROBERTS~~ * 206/395 ~~Helen Wimmer~~ 10752-56 12368-56 ~~Harold E. Trefethen~~ 12879-56

4 ~~UNION LUMBER CO.~~ 79-51 Now 28

5 UNION LUMBER CO. (M/R) DONALD WEGER (EX. M/R) 19914-49

6 ~~UNION LUMBER CO.~~ 232/168 Now 27

7 DONALD WEGER 154/346

8 MASONITE CORPORATION 25053-53

9 ~~MASONITE CORPORATION~~ 25053-53 Now 31

10 UNION LUMBER CO. 79-51

11 MASONITE CORPORATION 25053-53

12 BECKETT MANUFACTURING COMPANY 3047-51 (14712-56 ?) 26398, 26399-57

13 ~~MASONITE CORPORATION~~ 236/314 Now 31

14 ~~FRED F. CLEMONS~~ 162/299 Now 30

15 ~~FRED F. CLEMONS~~ 162/299 Now 30

16 UNION LUMBER CO. 232/168

17 ~~MASONITE CORPORATION~~ 25053-53 Now 31

18 ~~UNION LUMBER CO.~~ 23573-50 Now 29

Sec. 28, 29, 32, 33 T16N. R.14W. M.D.B. & M.

2-11=85-03
Hansen

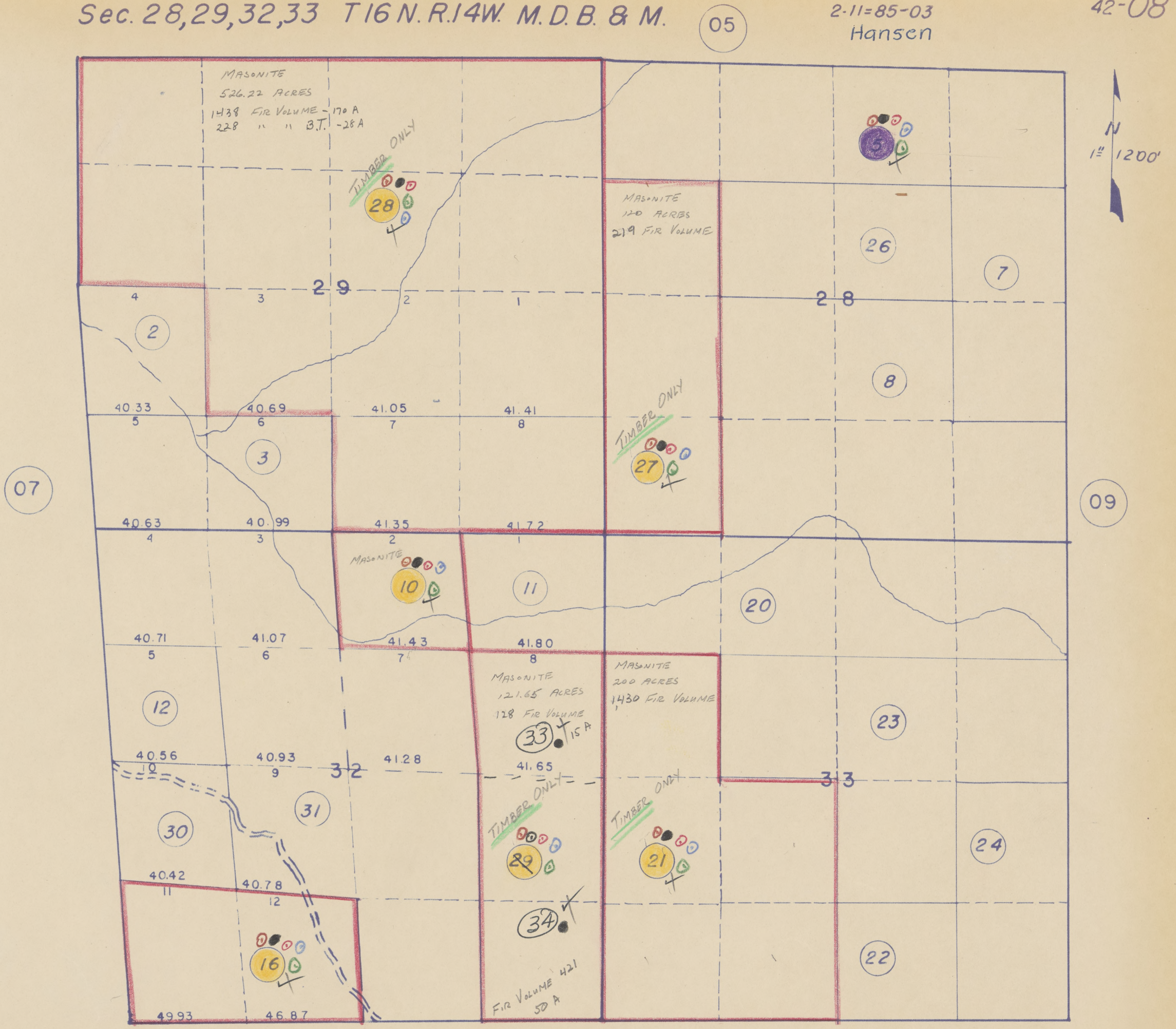
05
07
09
N
1" = 1200'
MASONITE
526.22 ACRES
1438 FIR VOLUME - 170 A
228 " " B.T. - 28 A
TIMBER ONLY
28
29
4
3
2
1
2
40.33
5
40.69
6
41.05
7
41.41
8
3
40.63
4
40.99
3
41.35
2
41.72
1
MASONITE
10
11
40.71
5
41.07
6
41.43
7
41.80
8
12
40.56
10
40.93
9
32
41.28
41.65
30
31
40.42
11
40.78
12
16
49.93
46.87
MASONITE
121.65 ACRES
128 FIR VOLUME
33
15 A
TIMBER ONLY
29
34
FIR VOLUME 421
50 A
MASONITE
200 ACRES
1430 FIR VOLUME
TIMBER ONLY
21
MASONITE
120 ACRES
219 FIR VOLUME
TIMBER ONLY
27
5
26
7
28
8
20
23
33
24
22

Assessor's Map
County of Mendocino, Calif.
March, 1952

42-09

37 Martin L. Edwards 232/340

38 Marin Mann Thomas 24J4J-53

42-09

19 UNION LUMBER CO. 232/168

20 M. L. EDWARDS (EX. T.) C. W. HEAP & W. S. ROBINETT (T.) 232/340

21 MARTIN L. EDWARDS 9522-52

22 ~~MARTIN L. EDWARDS~~ 120/200 Now 36

23 ~~MARTIN L. EDWARDS~~ 9522-52 Now 36

24 VACANT

25 MASONITE CORPORATION 5936-51

26 M. L. EDWARDS 232/340

27 MARTIN L. EDWARDS 232/340

28 M. L. EDWARDS 232/340

29 ~~MARTIN L. EDWARDS~~ 232/340 Now 37

30 ~~MARTIN L. EDWARDS~~ 232/340 Now 36

31 ~~MARTIN L. EDWARDS~~ 232/340 Now 37

32 ~~MARIN MANN THOMAS~~ 24343-53 Now 38

33 ~~MARIN MANN THOMAS~~ 24343-53 Now 38

34 Donald Weger 154/78

35 Martin L. Edwards 124/200

36 Martin L. Edwards 232/340

42-09

1 UNION LUMBER CO. (M/R) DONALD WEGER (EX. M/R) 19914-49

2 ~~DONALD WEGER~~ 154/78 Now34

3 ~~DONALD WEGER~~ 154/346 Now34

4 MASONITE CORPORATION 25053-53

5 VACANT

6 MARTIN L. EDWARDS 232/340

7 M. L. EDWARDS (EX. T.) C. W. HEAP & W. S. ROBINETT (T.) 232/340

8 DONALD WEGER 154/78

9 VACANT

10 MARTIN L. EDWARDS 232/340

11 M. L. EDWARDS (EX. T.) C. W. HEAP & W. S. ROBINETT (T.) 232/340

12 M. L. EDWARDS (EX. T.) C. W. HEAP & W. S. ROBINETT (T.) 232/340

13 M. L. EDWARDS 232/340

14 MARTIN L. EDWARDS 120/200

15 VACANT

16 ~~MARTIN L. EDWARDS~~ 232/340 Now35

17 ~~MARTIN L. EDWARDS~~ 120/200 Now35

18 MASONITE CORPORATION 25053-53

Sec. 25, 26, 27, 34, 35, 36. T.16N. R.14W. M.D.B. & M.

2-18
2-42 = 59-00
Calpella

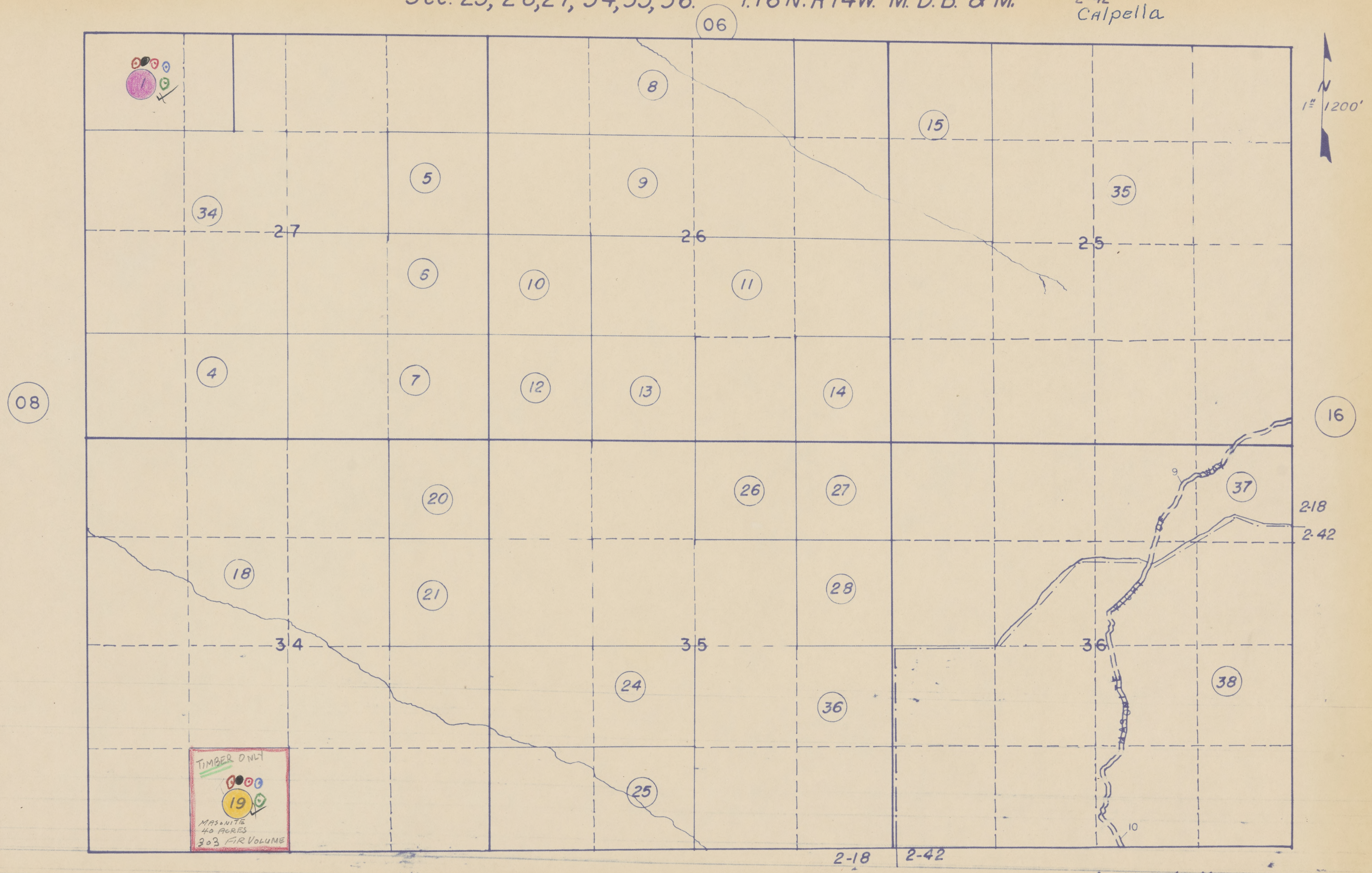
06
N
1" = 1200'
1
8
15
5
9
35
34
27
26
25
6
10
11
4
7
12
13
14
08
16
20
26
27
37
9
2-18
2-42
18
21
28
34
35
36
24
36
38
TIMBER ONLY
19
MASONITE
40 ACRES
303 FIR VOLUME
25
10
2-18
2-42

Assessor's Map
County of Mendocino, Calif.
March, 1952

Book
44

44

INDEX BOOK

44

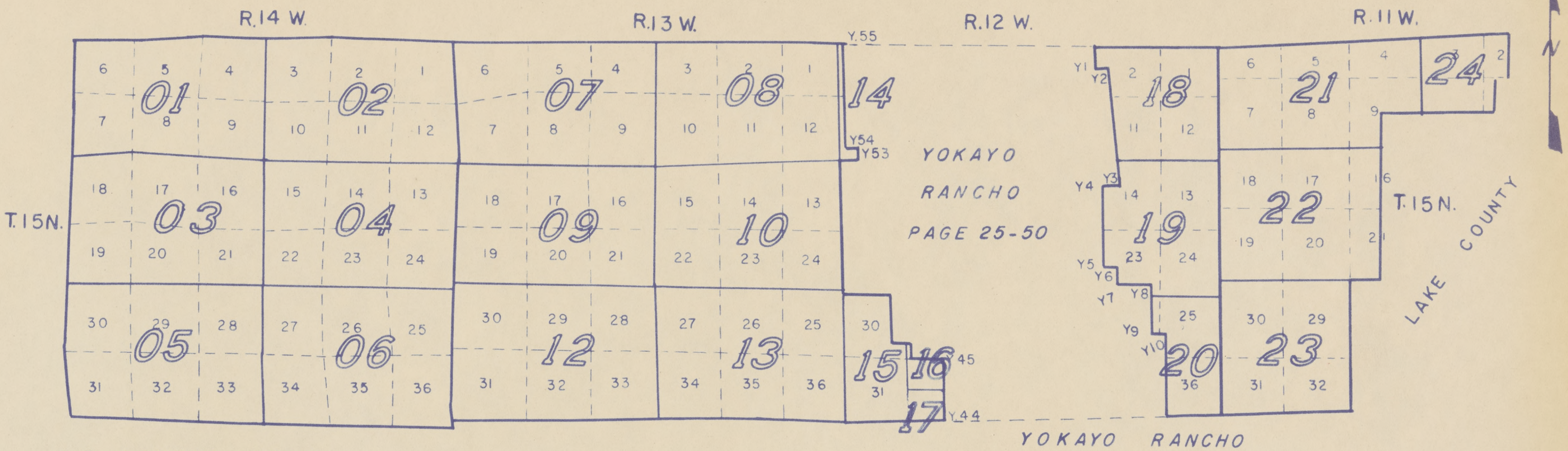
R.14 W.
R.13 W.
R.12 W.
R.11 W.
T.15N.
T.15N.
01
02
03
04
05
06
07
08
09
10
12
13
14
15
16
17
18
19
20
21
22
23
24
YOKAYO
RANCHO
PAGE 25-50
Y.55
Y54
Y53
Y45
Y.44
Y1
Y2
Y3
Y4
Y5
Y6
Y7
Y8
Y9
Y10
LAKE COUNTY
N

1-3 LAUREL – A.V.C.D.
1-8 SHIELDS – A.V.C.D.
1-9 INDIAN CREEK – A.V.C.D.
1-10 CON CREEK – A.V.C.D.
1-12 PINE RIDGE – G.G.B. & H.D. – W.S.C.D.
2-16 COYOTE – W.S.C.D. – G.G.B. & H.D. – R.R.C.D.
2-19 PINE RIDGE – W.S.C.D. – R.R.C.D.
2-20 PINE RIDGE – W.S.C.D. – G.G.B. & H.D – R.R.C.D.
2-21 CENTRAL – W.S.C.D. – G.G.B. & H.D. – R.R.C.D.
2-23 UKIAH RD.-2 – W.S.C.D. – G.G.B. & H.D. – R.R.C.D.
2-24 UKIAH CITY – W.S.C.D – G.G.B. & H.D – R.R.C.D
2-25 MILL CREEK – W.S.C.D – G.G.B. & H.D – R.R.C.D.
2-26 CARROLL – G.G.B. & H.D – R.R.C.D – W.S.C.D.
2-27 WILLOW – G.G.B. & H.D. – R.R.C.D. – W.S.C.D.
2-31 UKIAH RD.-2 – G.G.B. & H.D. – R.R.C.D. – W.S.C.D. – U.V.F.P.D.
2-35 WILLOW – G.G.B. & H.D. – R.R.C.D. – W.S.C.D. – U.V.F.P.D. – W.C.W.D.
2-39 UKIAH RD.-2 – G.G.B. & H.D – R.R.C.D. – W.S.C.D. – U.V.F.P.D. – R.R.F.C. & F.W.C.D.
2-44 MILL CREEK – G.G.B. & H.D – R.R.C.D. – W.S.C.D. – U.V.F.P.D.
2-46 CENTRAL – G.G.B. & H.D – R.R.C.D. – W.S.C.D. – U.V.F.P.D. – R.R.F.C. & F.W.C.D.
2-48 CARROLL – G.G.B. & H.D. – R.R.C.D – W.S.C.D. – U.V.F.P.D.
2-49 MILL CREEK – G.G.B. & H.D. – R.R.C.D. – W.S.C.D. – U.V.F.P.D. – R.R.F.C. & F.W.C.D.
2-52 CENTRAL – G.G.B. & H.D. – W.S.C.D – U.V.F.P.D – R.R.C.D.
2-55 MILL CREEK – W.S.C.D. – G.G.B. & H.D. – R.R.C.D. – R.R.F.C. & F.W.C.D.
2-57 CENTRAL – G.G.B. & H.D. – W.S.C.D. – R.R.C.D. – R.R.F.C. & F.W.C.D.
2-58 PINE RIDGE – G.G.B. & H.D. – W.S.C.D. – R.R.C.D. – U.V.F.P.D.
2-59 UKIAH – G.G.B. & H.D. – W.S.C.D. – R.R.C.D. – R.R.F.C. & F.W.C.D.

YOKAYO LOT	RANCHO PAGE
11	40
12	32, 33
13	40
14	37
15	40
16	40
18	40, 41
82	26
84	42, 44
87	38, 39
89	48, 49, 50, 51, 52, 52, 53, 54
90	46, 47, 48, 50
93	34
97	45, 47, 50
98	28, 35
99	28, 29, 35, 36, 43, 45
117	26
118	27
119	27
141	30, 31
142	37
148	50, 55

ROGINA SUB. – PAGE 49
SANDELIN SUB. – PAGE 30, 31
JOHNSON TR. – PAGE 37

Assessor's Map
County of Mendocino, Calif.
March, 1952

44-01

37 ~~MASONITE CORPORATION~~ 5936-51 Now 48

38 ~~MASONITE CORPORATION~~ 5937-51 Now 48

39 ~~MASONITE CORPORATION~~ 5936-51 Now 48

40 ~~MASONITE CORPORATION~~ 5937-51 Now 48

41 Union Lumber Co

42 Union Lumber Co

43 Masonite Corporation 236/314

44 " "

45 Caspar Lumber Co 15107-49

46 Masonite Corporation 236/314

47 Caspar Lumber Co. 15107-49

48 Masonite Corporation 5937-51

44-01

19 ROBERT GARNERO & PETE ANDREOTTI (TIMBER) MASONITE CORPORATION 5937-51 , 24767-53

20 UNION LUMBER COMPANY 234/144 R/W 232/168

21 ~~MASONITE CORPORATION~~ 236/314 Now 46

22 ~~MASONITE CORPORATION~~ 236/314 Now 46

23 UNION LUMBER COMPANY 234/144 R/W 232/168

24 ~~MASONITE CORPORATION~~ 5937-51 17209-53 Now 46

25 MASONITE CORPORATION 5937-51 17209-53

26 UNION LUMBER COMPANY 234/144 R/W 232/168

27 ~~CASPAR LUMBER CO.~~ 105/328 15107-49 Now 47

28 ~~CASPAR LUMBER CO.~~ 105/328 15107-49 Now 47

29 UNION LUMBER COMPANY 234/144 R/W 232/168

30 UNION LUMBER COMPANY 234/144 R/W 232/168

31 ~~UNION LUMBER COMPANY~~ 234/144 R/W 205/131 Now 42

32 ~~UNION LUMBER COMPANY~~ 234/144 R/W 232/168 Now 42

33 ~~UNION LUMBER COMPANY~~ 234/144 R/W 232/168 Now 42

34 ~~UNION LUMBER COMPANY~~ 234/144 R/W 232/168 Now 42

35 ~~UNION LUMBER COMPANY~~ 234/144 R/W 205/131 Now 42

36 ~~MASONITE CORPORATION~~ 5937-51 Now 48

44-01

1 UNION LUMBER COMPANY 234/144 R/W 232/168

2 MASONITE CORPORATION 236/314

3 UNION LUMBER COMPANY 234/144 R/W 232/168

4 ~~MASONITE CORPORATION~~ 236/314 Now 43

5 ~~MASONITE CORPORATION~~ 5936-51 Now 43

6 UNION LUMBER COMPANY 234/144 R/W 232/168

7 ~~MASONITE CORPORATION~~ 5937-51 Now 43

8 MASONITE CORPORATION 5937-51 17209-53

9 ~~MASONITE CORPORATION~~ 5937-51 Now 44

10 ~~MASONITE CORPORATION~~ 5937-51 Now 44

11 ~~UNION LUMBER COMPANY~~ 205/131 234/144 R/W Now 41

12 ~~UNION LUMBER COMPANY~~ 205/131 234/144 R/W Now 41

13 ~~UNION LUMBER COMPANY~~ 234/144 R/W 232/168 Now 41

14 ~~UNION LUMBER COMPANY~~ 205/131 234/144 R/W Now 41

15 ~~CASPAR LUMBER CO.~~ 105/328 15107-49 Now 45

16 ~~CASPAR LUMBER CO.~~ 105/328 15107-49 Now 45

17 ~~UNION LUMBER COMPANY~~ 234/144 R/W 232/168 Now 41

18 UNION LUMBER COMPANY 205/131 234/144 R/W

2717

Sec. 4,5,6,7,8,9 T.15 N. R.14W. M.D.B. & M.

Laurel 1-3=53-02
Pine Ridge 2-19=154-11

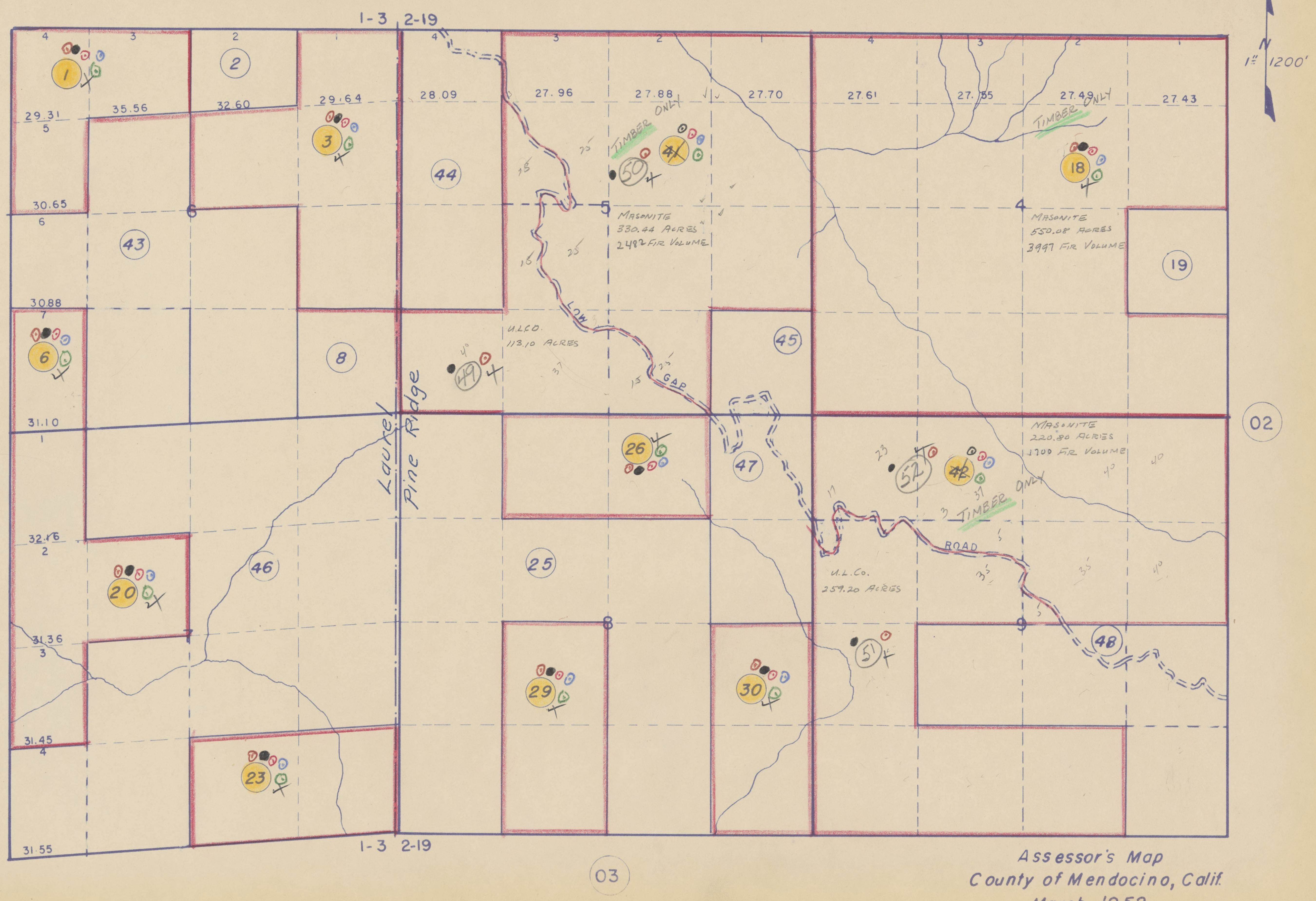
1-3 2-19
N
1" = 1200'
1
2
3
6
8
18
19
20
23
25
26
29
30
41
42
43
44
45
46
47
48
49
50
51
52
29.31
35.56
32.60
29.64
28.09
27.96
27.88
27.70
27.61
27.55
27.49
27.43
30.65
30.88
31.10
32.16
31.36
31.45
31.55
TIMBER ONLY
TIMBER ONLY
TIMBER ONLY
MASONITE
330.44 ACRES
2482 FIR VOLUME
MASONITE
550.08 ACRES
3997 FIR VOLUME
MASONITE
220.80 ACRES
1700 FIR VOLUME
U.L.CO.
113.10 ACRES
U.L.Co.
259.20 ACRES
LOW GAP ROAD
Laurel
Pine Ridge
4
5
6
7
8
9
02
03
1-3 2-19

Assessor's Map
County of Mendocino, Calif.
March, 1952

44-02

37 ~~CARL E. & RUTH E. TAPPER~~ x 182/241 Now 51

38 ~~HAROLD C. & EDDITH M. SOMMER~~ x 210/470 Now 52

39 ~~HAROLD C. & EDDITH M. SOMMER~~ x 210/470 Now 52

40 ~~MASONITE CORPORATION~~ 3346-51 Now 50

41 ~~MASONITE CORPORATION~~ 937-51 Now 50

42 ~~MASONITE CORPORATION~~ 3346-51 Now 50

43 CARL E. & RUTH E. TAPPER x 182/241

44 Masonite Corporation 3346-51

45 Martin L. Edwards 232/340.

46 Masonite Corporation 25053-53

47 Robert Garnero & Pete Andreotti =T Masonite Corporation Ex T 24767-53.

48 Martin L. Edwards 232/340

49 Masonite Corporation 15974-49

50 " "

51 Carl E & Ruth E. Tapper x 182/241

52 Harold C. & Eddith M. Sommer x 210/470

44-02

19 ~~MASONITE CORPORATION~~ 5937-51 Now 46

20 ~~MASONITE CORPORATION~~ 25053-53 Now 46

21 ~~MASONITE CORPORATION~~ 25053-53 Now 46

22 ~~ROBERT GARNERO & PETE ANDREOTTI (T.) MASONITE CORPORATION (EX. T.)~~ 24767-53 Now 47

23 ~~ROBERT GARNERO & PETE ANDREOTTI (T.) MASONITE CORPORATION (EX. T.)~~ 24767-53 Now 47

24 ~~ROBERT GARNERO & PETE ANDREOTTI (T.) MASONITE CORPORATION (EX. T.)~~ 24767-53 Now 47

25 ~~ROBERT GARNERO & PETE ANDREOTTI (T.) MASONITE CORPORATION (EX. T.)~~ 24767-53 Now 47

26 ~~MARTIN L. EDWARDS~~ 232/340 Now 48

27 ~~MARTIN L. EDWARDS~~ 232/340 Now 48

28 ~~ANNA J. HARNWELL, RUFUS H. 2ND & CHESTER CROSBY ROYS & GRACE CROSBY CON TO MASONITE CORPORATION~~ 24767-53 1969-55 Now 49

29 MARTIN L. EDWARDS 232/340

30 ~~MASONITE CORPORATION~~ 15974-49 Now 50

31 ~~MASONITE CORPORATION~~ 15974-49 Now 49

32 W. B. SCOTCHLER (UND. 1/2 M/R) ~~W. E. & ROSE H. PETERS (EX. UND. 1/2 M/R)~~ 1827-55 Martin L. Edwards Ex Und ½ M R 2206-55

33 MARIN MANN THOMAS 227/277

34 ~~MASONITE CORPORAT~~ION 31800-54 Now 50

35 ~~MASONITE CORPORATION~~ 27749-50 Now 50

36 ~~CARL E. & RUTH E. TAPPER~~ X 182/241 Now 51

44-02

1 UNION LUMBER CO. 205/131

2 ~~MASONITE CORPORATION~~ 5936-51 Now 44

3 UNION LUMBER CO. 205/131

4 ~~ANNA J. HARNWELL, RUFUS H. 2ND & CHESTER CROSBY ROYS & GRACE CROSBY CON TO MASONITE CORPORATION~~ 24767-53 1969-55 Now 44

5 ~~OLIVE P. BARBER, E. ROSS CUNNINGHAM & CLARENCE A. MESSICK~~ 100/126 ~~#3~~ G.M. Sissons 13293-56

6 CHARLES H. & VELMA C. SCHULTZ X 182/92

7 ROBERT GARNERO & PETE ANDREOTTI (T.) MASONITE CORPORATION (EX. T.) 24767-53

8 MASONITE CORPORATION 5936-51

9 MARTIN L. EDWARDS 232/340

10 MARIN MANN THOMAS 227/277

11 MARTIN L. EDWARDS F. C. 045823-1953

12 ~~MARTIN L. EDWARDS~~ 26678-54 Now 45

13 ROBERT GARNERO & PETE ANDREOTTI (T.) MASONITE CORPORATION (EX. T.) 24767-53

14 ~~MARTIN L. EDWARDS~~ 232/340 Now 45

15 MARIN MANN THOMAS 227/277

16 UNION LUMBER CO. 205/131

17 ~~MASONITE CORPORATION~~ 24767-53 Now 46

18 ~~MASONITE CORPORATION~~ 5936-51 Now 46

2-19=154=11
Pine Ridge

Sec. 1, 2, 3, 10, 11, 12 T.15 N. R.14 W. M. D. B. & M.

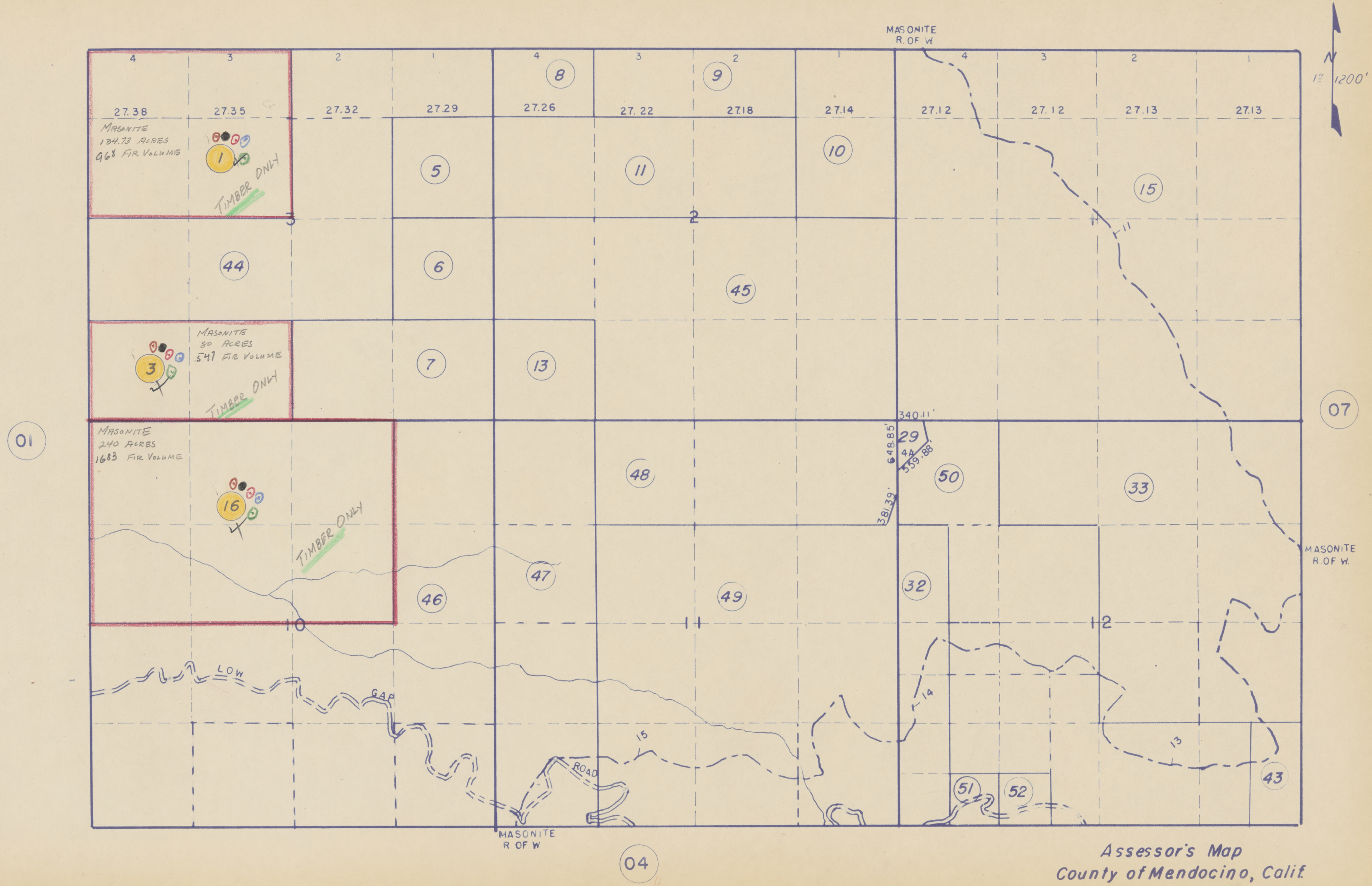
MASONITE R. OF W.
N
1" = 1200'
4
3
2
1
4
3
2
1
4
3
2
1
8
9
27.38
27.35
27.32
27.29
27.26
27.22
27.18
27.14
27.12
27.12
27.13
27.13
MASONITE
134.73 ACRES
968 FIR VOLUME
1
TIMBER ONLY
5
11
10
15
3
2
44
6
45
MASONITE
80 ACRES
541 FIR VOLUME
3
TIMBER ONLY
7
13
01
07
340.11'
648.85'
29
4A
559.88'
381.39'
MASONITE
240 ACRES
1683 FIR VOLUME
16
TIMBER ONLY
48
50
33
MASONITE R. OF W.
32
47
46
49
10
11
12
LOW
GAP
ROAD
15
14
13
51
52
43
MASONITE R OF W
04

Assessor's Map
County of Mendocino, Calif.
March, 1952

44-03

19 MASONITE CORPORATION 5936-51

x 20 HENRY NASH 206/493 238/104

21 Union Lumber Co.

22 Masonite Corporation 25053-53

23 R. Clarence & Mary M. Ogden x 3925-51

44-03

1 ~~MASONITE CORPORATION~~ 236/314 Now 22

2 UNION LUMBER CO. 232/168

3 ~~MASONITE CORPORATION~~ 25053-53 Now 22

4 ~~MASONITE CORPORATION~~ 5937-51 Now 22

5 ~~UNION LUMBER CO.~~ 232/168 Now 21

6 MASONITE CORPORATION 5937-51

7 ~~UNION LUMBER CO.~~ 28373-50 Now 21

8 MASONITE CORPORATION 5937-51

9 MASONITE CORPORATION 5936-51

10 HENRY & IRENE NASH 194/52

11 HENRY NASH 238/104

12 ~~R. CLARENCE & MARY M. OGDEN~~ X 3925-51 Now 23

13 ~~R. CLARENCE & MARY M. OGDEN~~ X 3925-51 Now 23

14 HENRY & IRENE NASH X 238/104

15 HENRY NASH 238/104

16 UNION LUMBER CO. 28373-50

17 UNION LUMBER CO. 28273-50

18 UNION LUMBER CO. 28373-50

Sec. 16, 17, 18, 19, 20, 21 T.15 N. R.14 W. M. D. B. & M.

Laurel 1-3 = 53-02
Shields 1-8
Pine Ridge 2-19 = 154-11

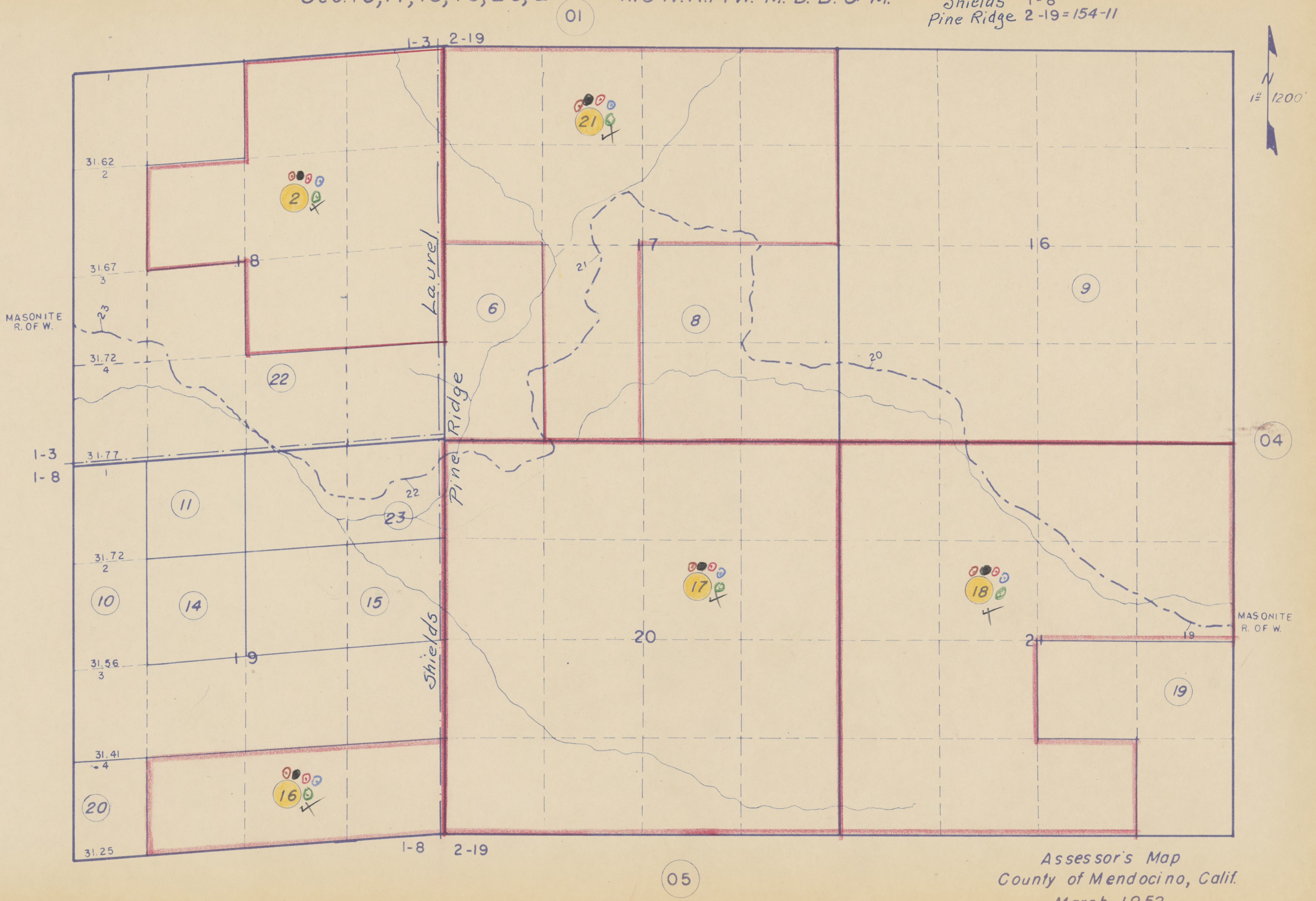
01
1-3
2-19
N
1" = 1200'
31.62
2
31.67
3
31.72
4
31.77
1
31.72
2
31.56
3
31.41
4
31.25
MASONITE R. OF W.
1-3
1-8
2
18
Laurel
Pine Ridge
Shields
6
21
17
8
16
9
22
23
22
20
21
20
04
11
10
14
15
19
17
18
MASONITE R. OF W.
19
21
19
16
20
1-8
2-19
05

Assessor's Map
County of Mendocino, Calif.
March, 1952

44-04

37 VACANT

38 IRVING BLISS 28918-54

39 ~~MASONITE CORPORATION~~ 5937-51 Now 49

40 KATE MCNEILL WELLS, RUTH MCNEILL MAJOR & MARY MCNEILL ALEN 1/3 EA 149/492

41 ~~MASONITE CORPORATION~~ 5937-51 Now 49

42 ~~MASONITE CORPORATION~~ 5936-51 Now 49

43 IRVING H. & LONA O. BLISS x 214/260

44 Rice R & Ruby Honeywell x 206/288

45 Addie Moss & J.C. Miller Jr & R. L. Robins & J. C Miller Jr 15360-49

46 Masonite Corporation 1969-55

47 Henry Robert & Elizabeth Locke x 210/480

48 Carl R & Ruth E. Tapper x 182/241

49 Masonite Corporation 5936-51

44-04

19 ~~JOHN &~~ DIANE VIERRA ~~X~~ 226/376 12763-56

20 ~~HENRY ROBERT & ELIZABETH LOCKE~~ X 210/480 Now47

21 ~~HENRY ROBERT & ELIZABETH LOCKE~~ X 210/480 Now47

22 ~~CARL R. & RUTH E. TAPPER~~ X 182/241 Now48

23 ~~CARL R. & RUTH E. TAPPER~~ X 182/241 Now48

24 ~~CARL R. & RUTH E. TAPPER~~ X 182/241 Now48

25 VACANT

26 KAROLINE H. GRAY 168/53

27 CHARLES H. & MARY ALICE LUCE X & RONALD LUCE & VEVA J. LOWE 194/379

28 MASONITE CORPORATION 5936-51

29 WILLIAM B. & MAYBELLE J. WALSH X 14097-48

30 MCNEE COMPANY (M/R) UNION LUMBER CO. (EX. M/R) 16264-52

31 UNION LUMBER CO. 28373-50

32 MASONITE CORPORATION 5936-51

33 MASONITE CORPORATION 5936-51

34 WILFORD R. & ZENA G. HOLMAN, PATRICIA WHITCOMB O'MEARA & HARRIET HOPE BARTER 1/2 25570-54

35 ~~MASONITE CORPORATI~~ON 5936-51 Now49

36 CHARLES H. & MARY ALICE LUCE X & RONALD LUCE & VEVA J. LOWE 194/379

44-04

1 MASONITE CORPORATION 5935-51

2 UNION LUMBER CO. 232/168

3 WILFORD R. & ZENA G. HOLMAN, PATRICIA WHITCOMB O'MEARA & HARRIET HOPE BARTER 1/2 25570-54

4 MCNEE COMPANY (M/R) UNION LUMBER CO. (EX. M/R) 16264-52

5 RUBY HONEYWELL 232/356

6 ~~RICE R. & RUBY HONEYWELL~~ x 206/288 Now44

7 ~~RICE R. & RUBY HONEYWELL~~ x 206/288 Now44

8 ~~ADDIE MOSS & J. C. MILLER JR. & R. L. ROBINS & J. C. MILLER JR. 1/2~~ 15360-49 Now45

9 ~~ANNA J. HARNWELL, RUFUS H. 2ND & CHESTER CROSBY ROYS & GRACE CROSBY CON TO MASONITE CORPORATION~~ 24767-53 1969-55 Now46

10 ~~ANNA J. HARNWELL, RUFUS H. 2ND & CHESTER CROSBY ROYS & GRACE CROSBY CON TO MASONITE CORPORATION~~ 24767-53 1969-55 Now46

11 ~~ADDIE MOSS & J. C. MILLER~~ JR. & ~~R. L. ROBINS & J. C. MILLER JR. 1/2~~ 15360-49 Now45

12 ~~ANNA J. HARNWELL, RUFUS H. 2ND & CHESTER CROSBY ROYS & GRACE CROSBY CON TO MASONITE CORPORATION~~ 24767-53 1969-55 Now46

13 WILFORD R. & ZENA G. HOLMAN & PATRICIA WHITCOMB O'MEARA & HARRIET HOPE BARTER 1/2 25570-54

14 MASONITE CORPORATION 5936-51

15 KAROLINE H. GRAY 168/53

16 ALBERT H. LARSEN 46/370

17 CLEO C. & DOROTHY MCCRACKEN x 236/133

18 CARL R. & RUTH E. TAPPER x 182/241

44-04

2-19=154=11
Pine Ridge

Sec. 13, 14, 15, 22, 23, 24 T.15 N. R.14 W. M.D.B.& M.

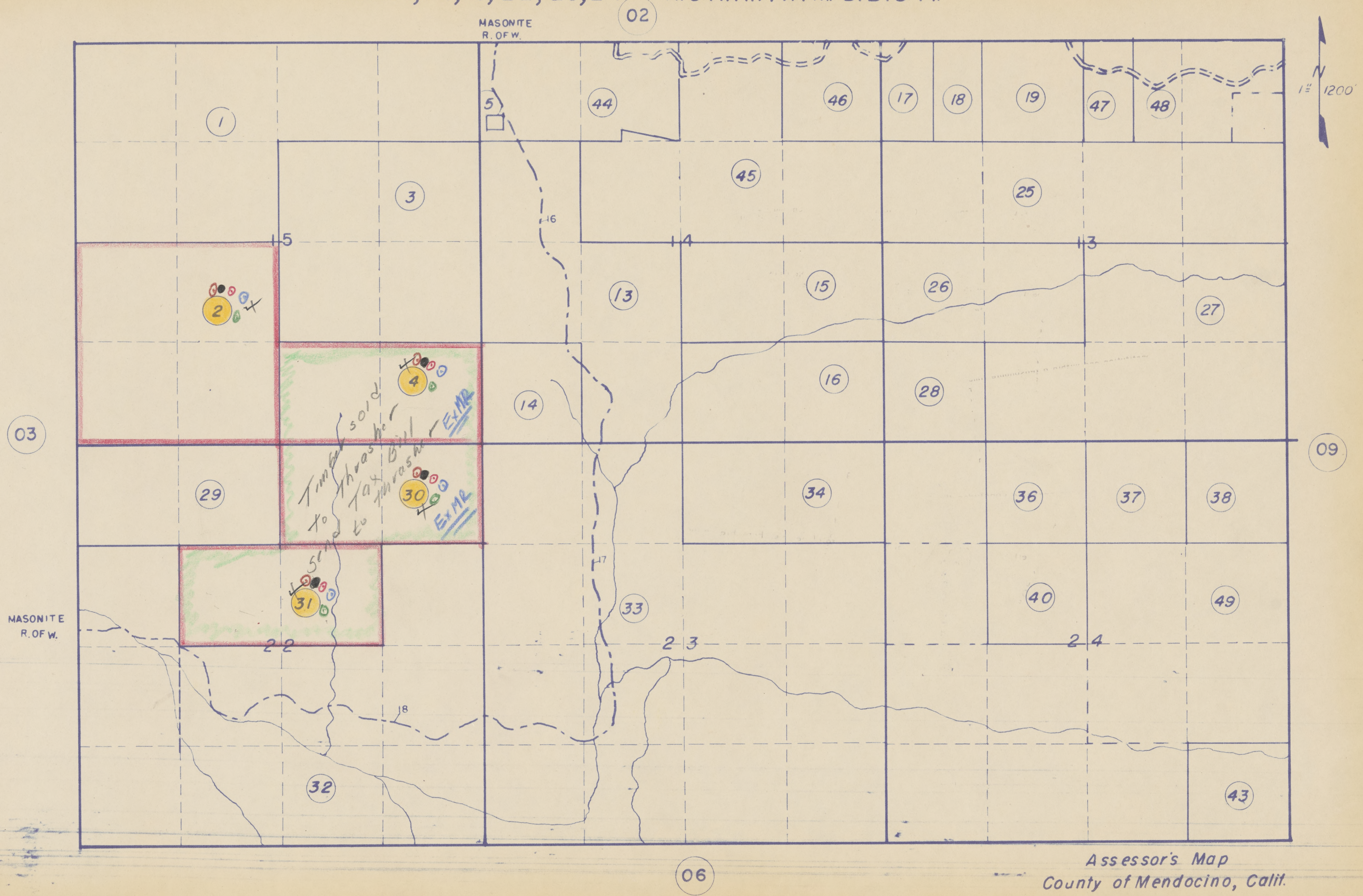
02
MASONITE R. OF W.
N
1" = 1200'
1
3
5
44
45
46
17
18
19
47
48
25
2
4
13
14
15
16
26
27
28
03
09
29
30
31
34
36
37
38
33
40
49
32
43
06
MASONITE R. OF W.
16
17
18
15
14
13
22
23
24
Ex MR
Ex MR

Timber sold to Thrasher

Send Tax Bill to Thrasher

Assessor's Map
County of Mendocino, Calif.
March, 1952

44-05

19 MARION CLOW 200/61

Albert A. Elmer ~~Anderson Valley Lumber Co~~ 6844-55
~~M. J. & Lila C. Byrnes, Garfield D. & Paul M. P. Merner, Chris J. Christensen~~
20 MASONITE CORPORATION (M/R) ~~ANDERSON VALLEY LUMBER CO. (EX. M/R)~~ 16750-53 Ex MR 6752-55 18900-56

Albert A. Elmer 18900-56, ~~Anderson Valley Lumber Co 6844-55~~ Ex MR ~~California Pacific Title Company~~ ~~Anderson Valley Lumber Co~~ M.R. 0958-56 21947-57
21 { ~~ANDERSON VALLEY LUMBER CO.~~ 16648-49 ~~M. J. & Lila C. Byrnes, Garfield D & Paul M. P. Merner, Chris J. Christensen~~ 6752-55
{ Garfield D. & Paul M. P. Merner - MR 21950-57

22 GEORGE E. & ELIZA CLOW x 9500-52

23 MARION C. CLOW 168/124

24 MASONITE CORPORATION 5937-51

Albert A. Elmer ~~Anderson Valley Lumber Co~~ 6844-55
~~M. J. & Lila C. Byrnes, Garfield D. & Paul M. P. Merner, Chris J. Christensen~~
25 MASONITE CORPORATION (M/R) ~~ANDERSON VALLEY LUMBER CO. (EX. M/R)~~ 16750-53 Ex MR 6752-55 18900-56

26 MASONITE CORPORATION 30859-54

27 GEORGE & ELIZA K. CLOW x 9500-52

28 ALEX R. & GABRIELLE A. THOMAS x 27875-54

29 ~~JAMES NASH~~ 27123-54 Irene Nash 27503-54

30 Masonite Corporation 5937-51

31 " "

32 Alex R & Gabrielle A. Thomas x 2129-51

44-05

1 HENRY & IRENE NASH x 210/75

2 UNION LUMBER CO. 28373-50

3 NOW 28, 29

4 MASONITE CORPORATION 5937-51

5 ~~MASONITE CORPORATION~~ 236/314 Now30

6 ~~MASONITE CORPORATION~~ 5937-51 Now30

7 MARION CLOW 200/61

8 UNION LUMBER CO. 28373-50

9 ~~NORTHWESTERN REDWOOD CO. - STATE OF CALIFORNIA~~ 186/4 Doris M. Robbins 5670-55

10 UNION LUMBER CO. 28373-50

11 ~~MASONITE CORPORATION~~ 5937-51 Now31

12 ~~MASONITE CORPORATION~~ 236/314 Now31

13 ~~MASONITE CORPORATION~~ 236/314 Now31

14 GEORGE E. & ELIZA CLOW x 9500-52

15 MARION C. CLOW 168/124

16 ~~ALEX R. & GABRIELLE A. THOMAS~~ x 2129-51 Now32

17 ~~ALEX R. & GABRIELLE A. THOMAS~~ x 2129-51 Now32

18 MASONITE CORPORATION (M/R) ~~ANDERSON VALLEY LUMBER CO. (EX. M/R)~~ 16750-53 ~~M.J. & Lila Byrnes, Garfield O. & Paul M.P. Merner, Chris J. Christensen~~ Albert A. Elmer Ex MR 6752-55 18900-56

~~Anderson Valley Lumber Co~~ 6844-55

44-05

1-10 Con Creek.
1-9 = 53-02 Indian Creek.
1-8 Shields.

Sec. 28, 29, 30, 31, 32, 33 T.15 N. R.14W. M.D.B. & M.

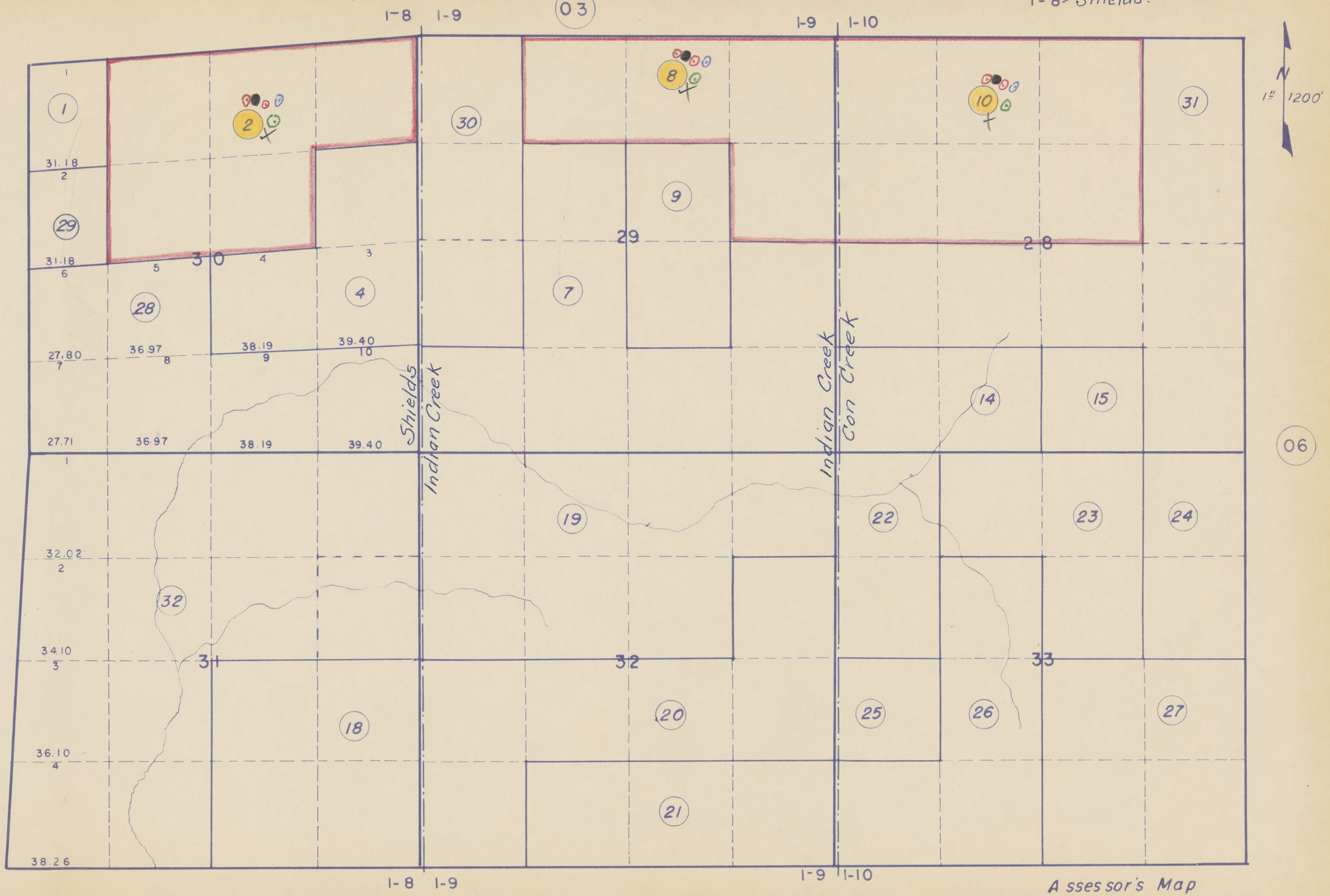

03
1-8
1-9
1-10
N
1" = 1200'
06
1
2
4
7
8
9
10
14
15
18
19
20
21
22
23
24
25
26
27
28
29
30
31
32
28
29
30
31
32
33
Shields
Indian Creek
Con Creek
31.18
2
31.18
6
5
4
3
27.80
7
36.97
8
38.19
9
39.40
10
27.71
36.97
38.19
39.40
32.02
2
34.10
3
36.10
4
38.26

Assessor's Map
County of Mendocino, Calif.
March, 1952

44-06

19 W. F. CLOW (LIFE EST) WILLIAM F. CLOW JR. 232/190

20 MASONITE CORPORATION 5937-51

21 W. M. MOORES & W. H. A. SMITH 24906-53

22 ~~JOHN W. HUNTER & MARY ANN HUNTER WOOTEN~~ 17145-53 Moores & Smith 8615-55

23 Masonite Corporation 5936-51

24 " "

25 " "

26 " " "

44-06

1 ~~MASONITE CORPORATION~~ 5936-51 Now 23

2 UNION LUMBER CO. 232/168

3 ~~MASONITE CORPORATION~~ 5937-51 Now 23

4 ~~MASONITE CORPORATION~~ 5937-51 Now 23

5 ~~MASONITE CORPORATION~~ 5937-51 Now 23

6 ~~MASONITE CORPORATION~~ 5936-51 Now 24

7 ~~MASONITE CORPORATION~~ 5937-51 Now 24

8 ~~MASONITE CORPORATION~~ 5936-51 Now 24

9 ~~MASONITE CORPORATION~~ 5937-51 Now 24

10 ~~MASONITE CORPORATION~~ 5936-51 Now 25

11 IRVING H. & LONA O. BLISS x 214/260

12 ~~MASONITE CORPORATION~~ 5937-51 Now 25

13 ~~W. R. & ZENA G. HOLMAN & PATRICIA WHITCOMB O'MEARA & HARRIET HOPE BARTER~~ 1/2 25570-54 Nash Forest Products 6241-55

14 ~~MASONITE CORPORATION~~ 5937-51 Now 26

15 ~~MASONITE CORPORATION~~ 5937-51 Now 26

16 VACANT

17 WILLIAM H. NISSON 21682-53

18 MASONITE CORPORATION 5937-51

44-06

Sec. 25, 26, 27, 34, 35, 36 T.15N.R.14W. M.D.B.&M.

1-10=53-02
Con Creek

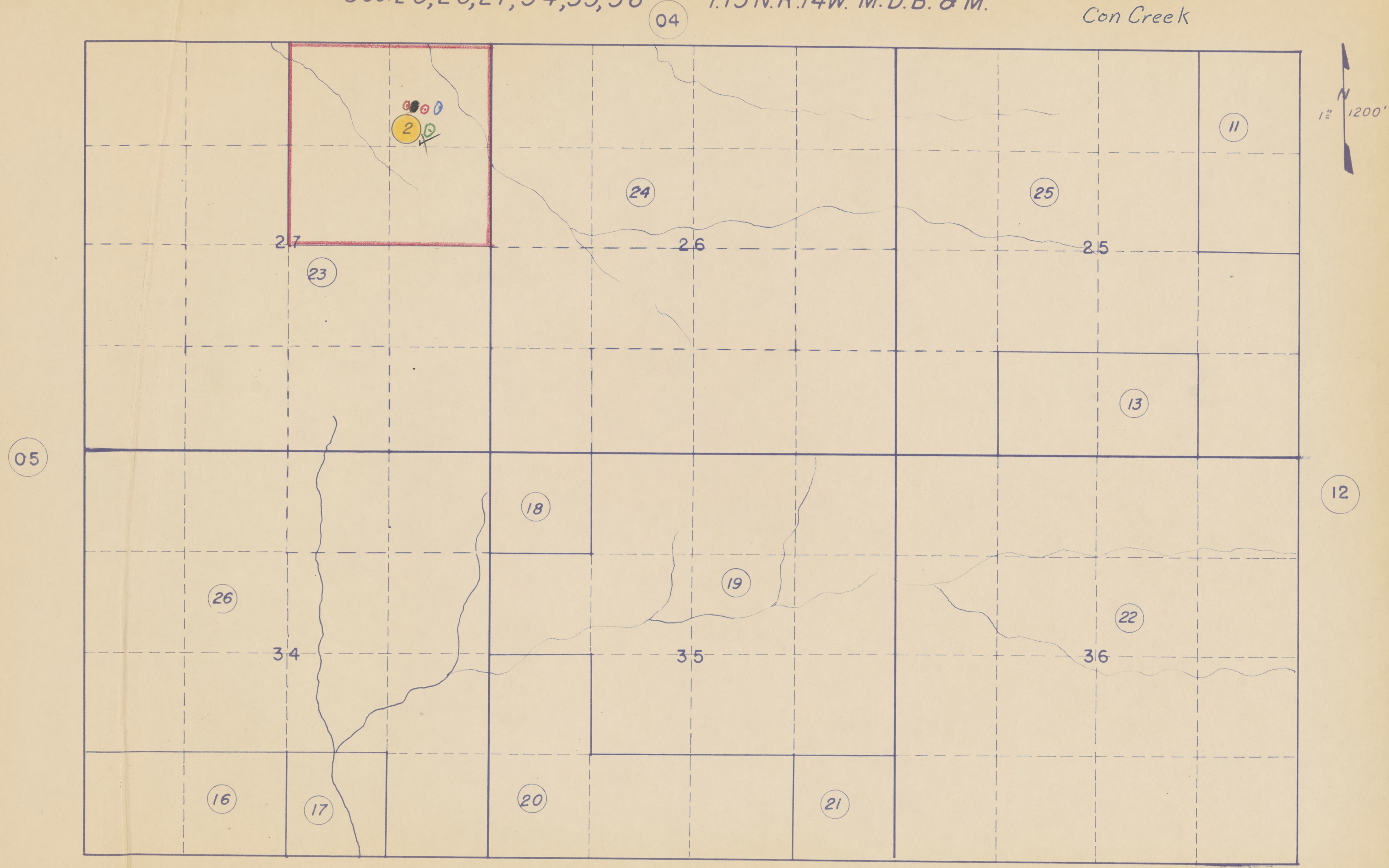
04
2
11
N
1" = 1200'
24
25
27
26
25
23
13
05
12
18
19
26
22
34
35
36
16
17
20
21

Assessor's Map
County of Mendocino, Calif.
March, 1952

WILSON JONES

PEERLESS
ENDLOCK
Sectional Post Binder

TO DUPLICATE REFER TO NUMBER
274-65

MADE IN U.S.A.

2000-1-1-LOT.3